






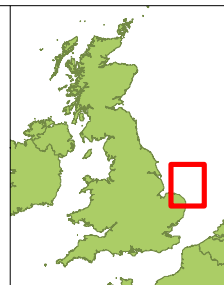


- | | |
|--|--|
|  Previous Statutory Consultation Boundary |  Potential Footpath Diversion |
|  Potential Offshore Alternative Routes |  Proposed Access Routes |
|  Potential Onshore Cable Corridor Re-route |  Potential Storage Areas |
| |  Potential Visual Screening |



Coordinate system: ETRS 1989 UTM Zone 31N
 Scale @ A4: 1:750000

0 10 20 30 Kilometres
 0 2.5 5 10 15 Nautical Miles

Hornsea Project Three
 Project Overview
 Statutory Consultation Plan

Document no: HOW030195
 Created by: NATMO
 Checked by: RICGR
 Approved by: SOPBA

