




-  Previous Statutory Consultation Boundary
-  Proposed Access Routes
-  Potential Onshore Cable Corridor Re-route



Coordinate system: OSGB 1936 British National Grid  
 Vertical reference: ODN  
 Scale @ A4: 1:17500

0 0.125 0.25 0.5 Kilometres  
 0 0.075 0.15 0.3 Nautical Miles

## Hornsea Project Three

### Detailed Onshore Plans

Statutory Consultation Plan Map 5 of 9

Document no: HOW030223  
 Created by: NATMO  
 Checked by: RICGR  
 Approved by: SOPBA

