

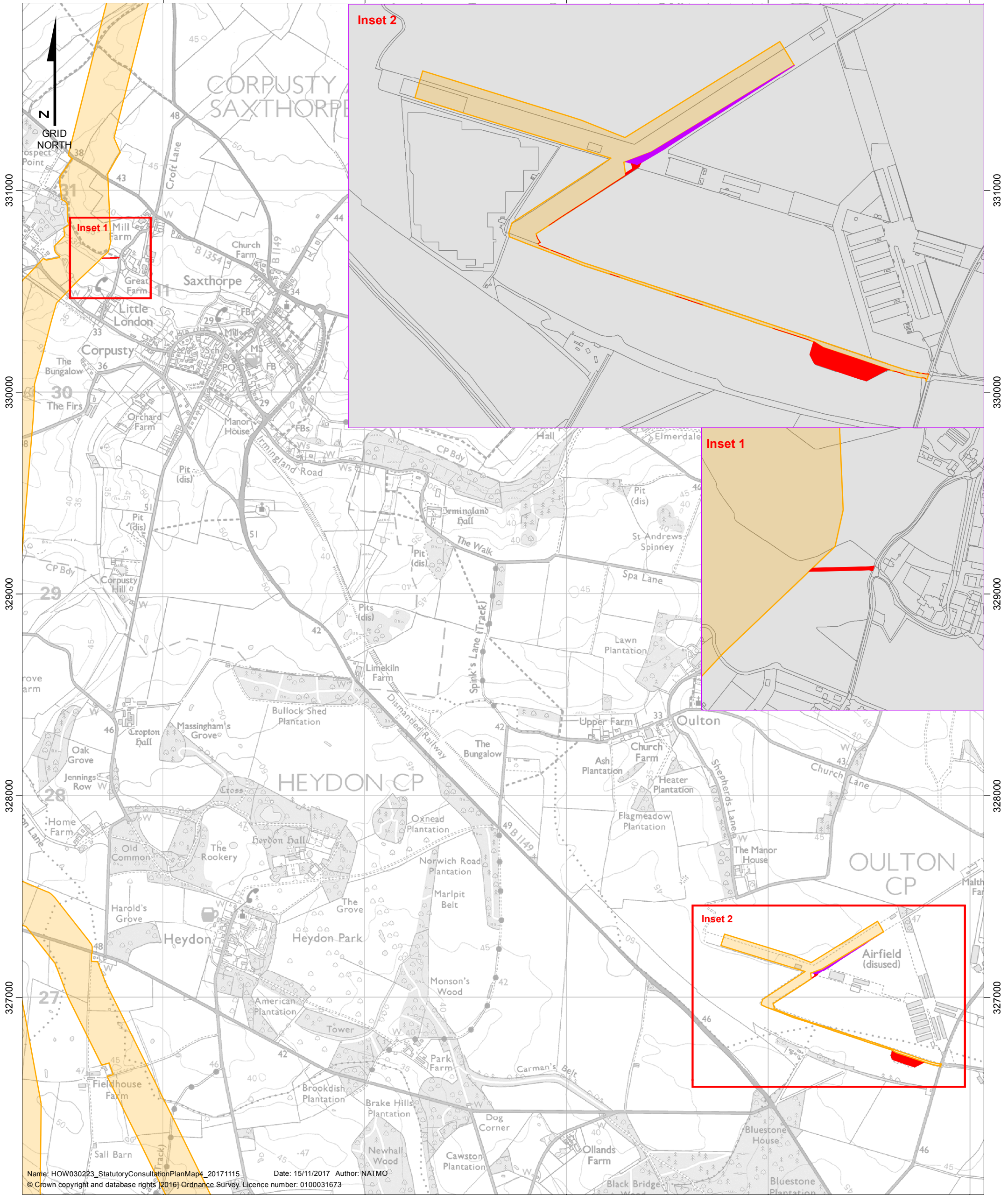
611000

612000




613000

614000

615000



Name: HOW030223_StatutoryConsultationPlanMap4_20171115 Date: 15/11/2017 Author: NATMO
 © Crown copyright and database rights [2016] Ordnance Survey. Licence number: 0100031673

-  Previous Statutory Consultation Boundary
-  Proposed Access Routes
-  Potential Storage Areas



Coordinate system: OSGB 1936 British National Grid
 Vertical reference: ODN
 Scale @ A4: 1:17500

Hornsea Project Three Detailed Onshore Plans Statutory Consultation Plan Map 4 of 9

Document no: HOW030223
 Created by: NATMO
 Checked by: RICGR
 Approved by: SOPBA

