




-  Previous Statutory Consultation Boundary
-  Potential Footpath Diversion
-  Proposed Access Routes
-  Potential Storage Areas
-  Potential Onshore Cable Corridor Re-route



Coordinate system: OSGB 1936 British National Grid
 Vertical reference: ODN
 Scale @ A4: 1:17500

0 0.125 0.25 0.5 Kilometres
 0 0.075 0.15 0.3 Nautical Miles

Hornsea Project Three

Detailed Onshore Plans
 Statutory Consultation Plan Map 2 of 9

Document no: HOW030223
 Created by: NATMO
 Checked by: RICGR
 Approved by: SOPBA

