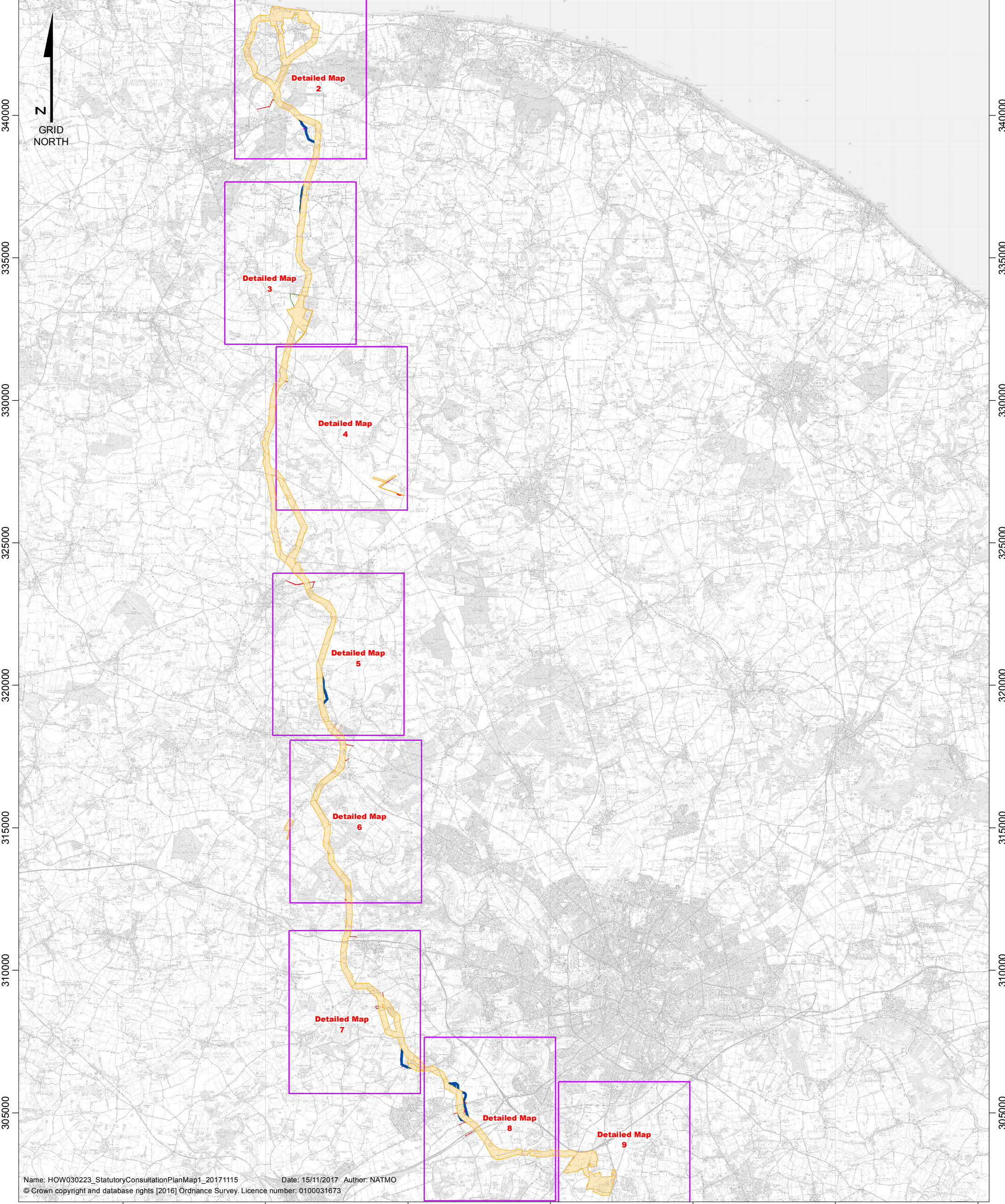







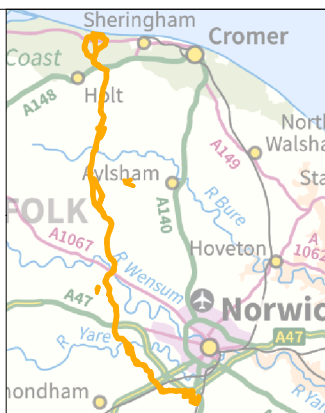


605000 610000 615000 620000 625000 630000 635000

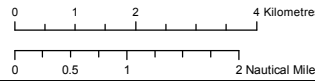


Name: HOW030223\_StatutoryConsultationPlanMap1\_20171115 Date: 15/11/2017 Author: NATMO  
 © Crown copyright and database rights [2016] Ordnance Survey. Licence number: 0100031673

-  Detailed Map of Changes (no changes outside these boxes)
-  Previous Statutory Consultation Boundary
-  Potential Footpath Diversion
-  Proposed Access Routes
-  Potential Storage Areas
-  Potential Visual Screening
-  Potential Onshore Cable Corridor Re-route



Coordinate system: OSGB 1936 British National Grid  
 Vertical reference: ODN  
 Scale @ A4: 1:125000



**Hornsea Project Three**  
 Detailed Onshore Plans  
 Statutory Consultation Plan Map 1 of 9

Document no: HOW030223  
 Created by: NATMO  
 Checked by: RICGR  
 Approved by: SOPBA

