

Hornsea Project Three
Offshore Wind Farm



Hornsea Project Three Offshore Wind Farm

Streets Plan
PINS Document Reference: A2.6
APFP Regulation: 5(2)(k)

Date: May 2018

Hornsea 3
Offshore Wind Farm

Orsted

Plans and Drawings

Streets Plan

Plan Number: A2.6

Version: Final

Date: May 2018

Ørsted

5 Howick Place,

London, SW1P 1WG

© Orsted Power (UK) Ltd, 2018. All rights reserved

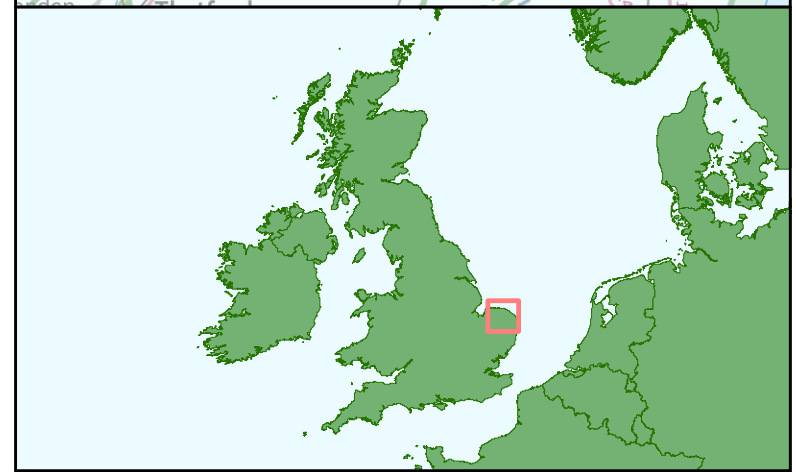
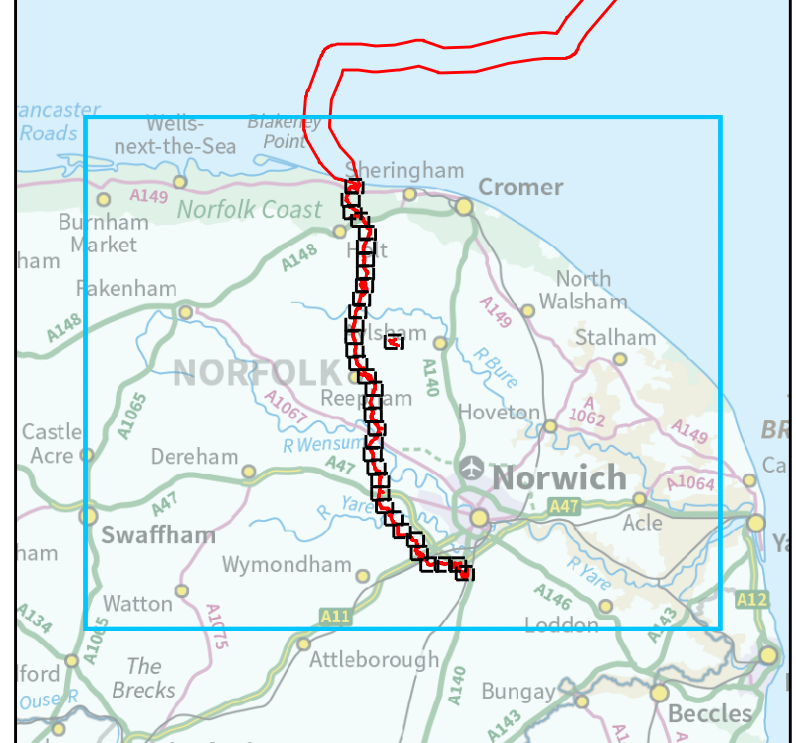
Front cover picture: Kite surfer near a UK offshore wind farm © Orsted Hornsea Project Three (UK) Ltd., 2018

Hornsea Project Three Offshore Wind Farm Streets Plan Index Sheet

APPF Regulations Reference: 521K1 Application Document Number: A2.6

Hornsea Project Three
Order Limits

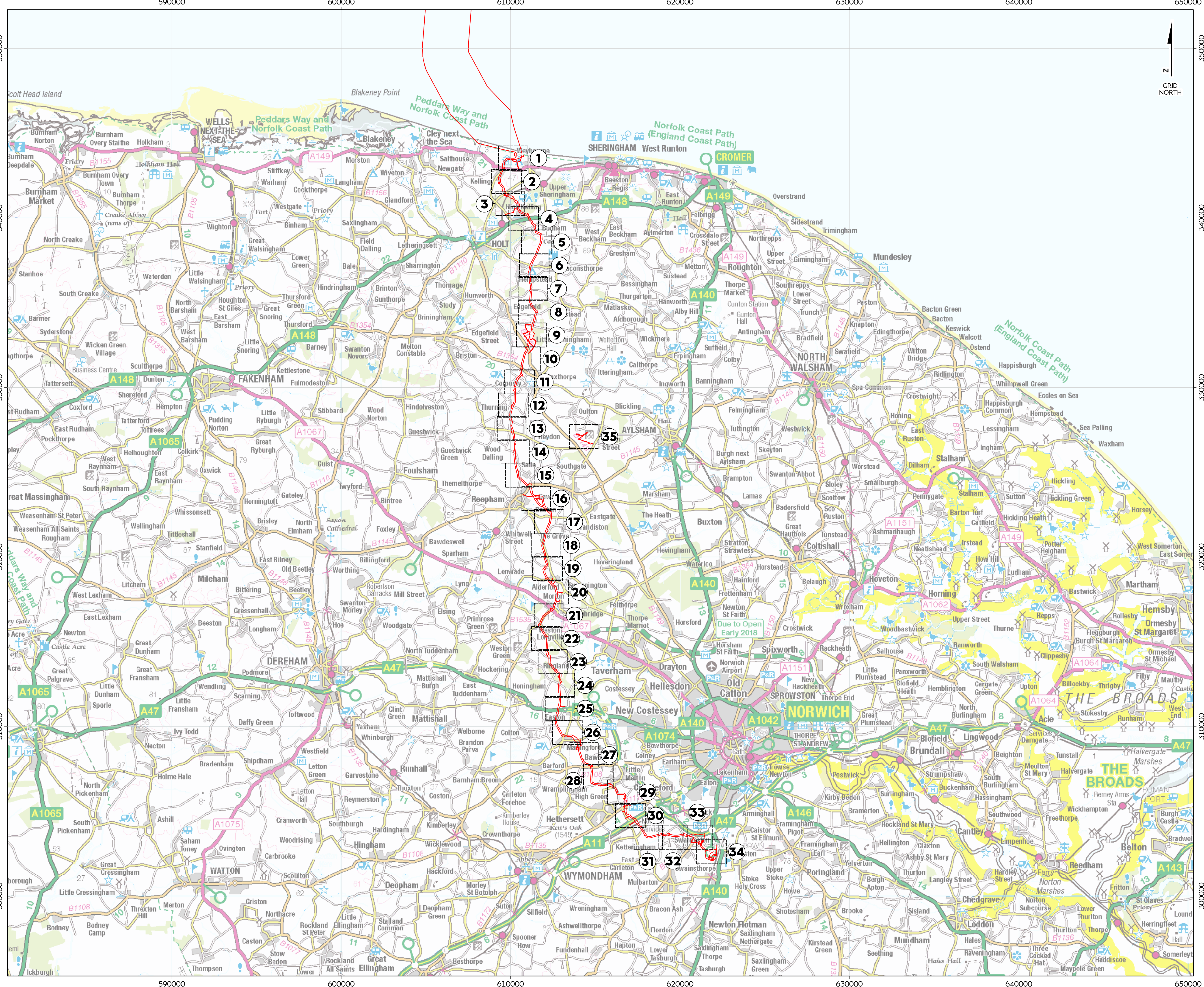
Source: Agreement For Lease © Crown Copyright 2018, all rights reserved. Contains OS Open data © Crown copyright and database right 2018. Contains OS base mapping data © Crown copyright and database rights (2017) Ordnance Survey. Licence number: 0100031673

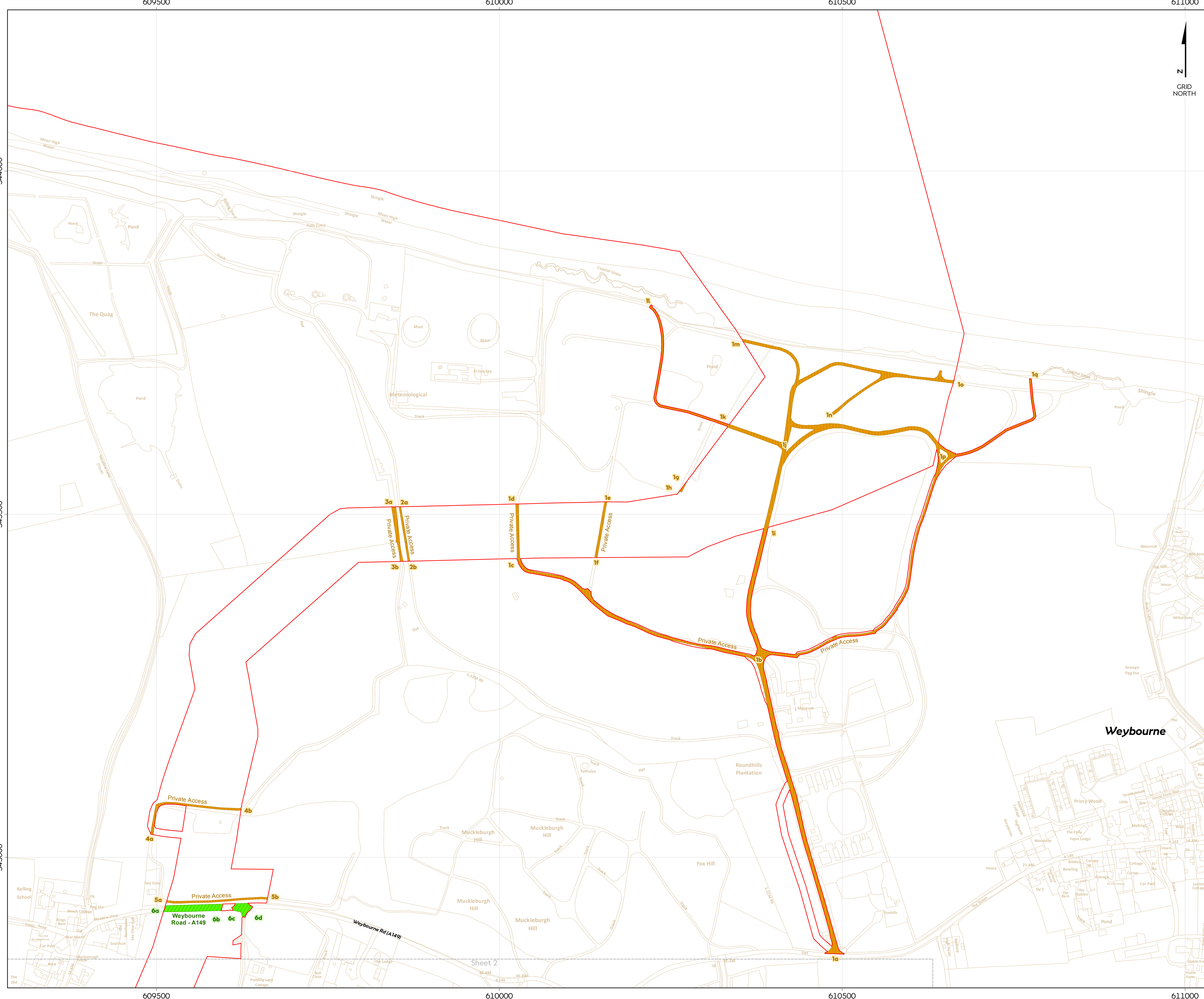


Coordinate system: British National Grid
Vertical reference: ODN
Scale @ A1: 1:100000

REV	REMARK	DATE
00	First Issue	May 2018
...
...
...
...

Hornsea Project Three Offshore Wind Farm
APPF Regulations Reference: 521K1
Application Document Number: A2.6
Document no: HOW3APP05
Created by: XAMJ
Checked by: ANCLU
Approved by: STLIV





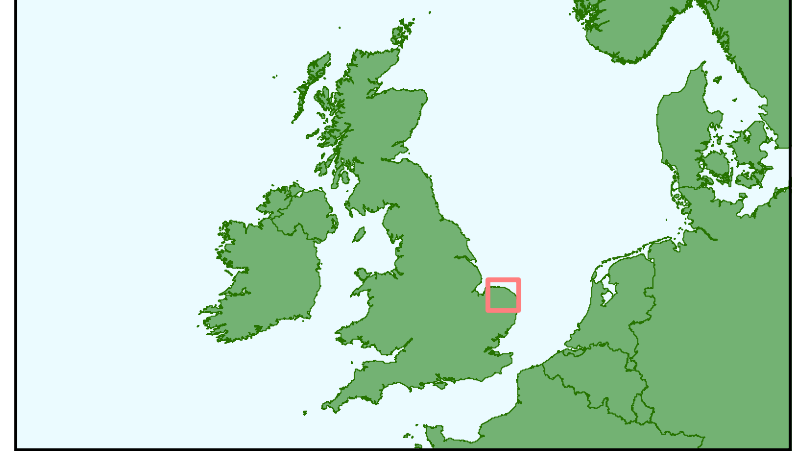
Hornsea Project Three Offshore Wind Farm Streets Plan

Sheet 1 of 35

APP Regulations Reference : 52(1)(i) Application Document Number : A2.6

- Hornsea Project Three**
- Order Limits
 - Extent of street within Order limits to be temporarily stopped up
 - Extent of private access within Order limits to be temporarily stopped up

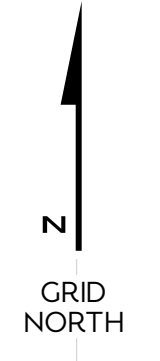
Source:
Agreement For Lease © Crown Copyright 2018, all rights reserved
Contains OS Open data © Crown copyright and database right 2018
Contains OS base mapping data © Crown copyright and database rights (2017) Ordnance Survey. Licence number: 0100031673



Coordinate system: British National Grid
Vertical reference: ODN
Scale @ A1: 1:2500

REV	REMARK	DATE
00	First Issue	May 2018
---	---	---
---	---	---
---	---	---
---	---	---

Hornsea Project Three Offshore Wind Farm
APP Regulations Reference: 52(1)(i)
Application Document Number: A2.6
Document no: HOW03APP05
Created by: XAMJ
Checked by: ANCLY
Approved by: STLIV



344000

344000

343500

343500

343000

343000

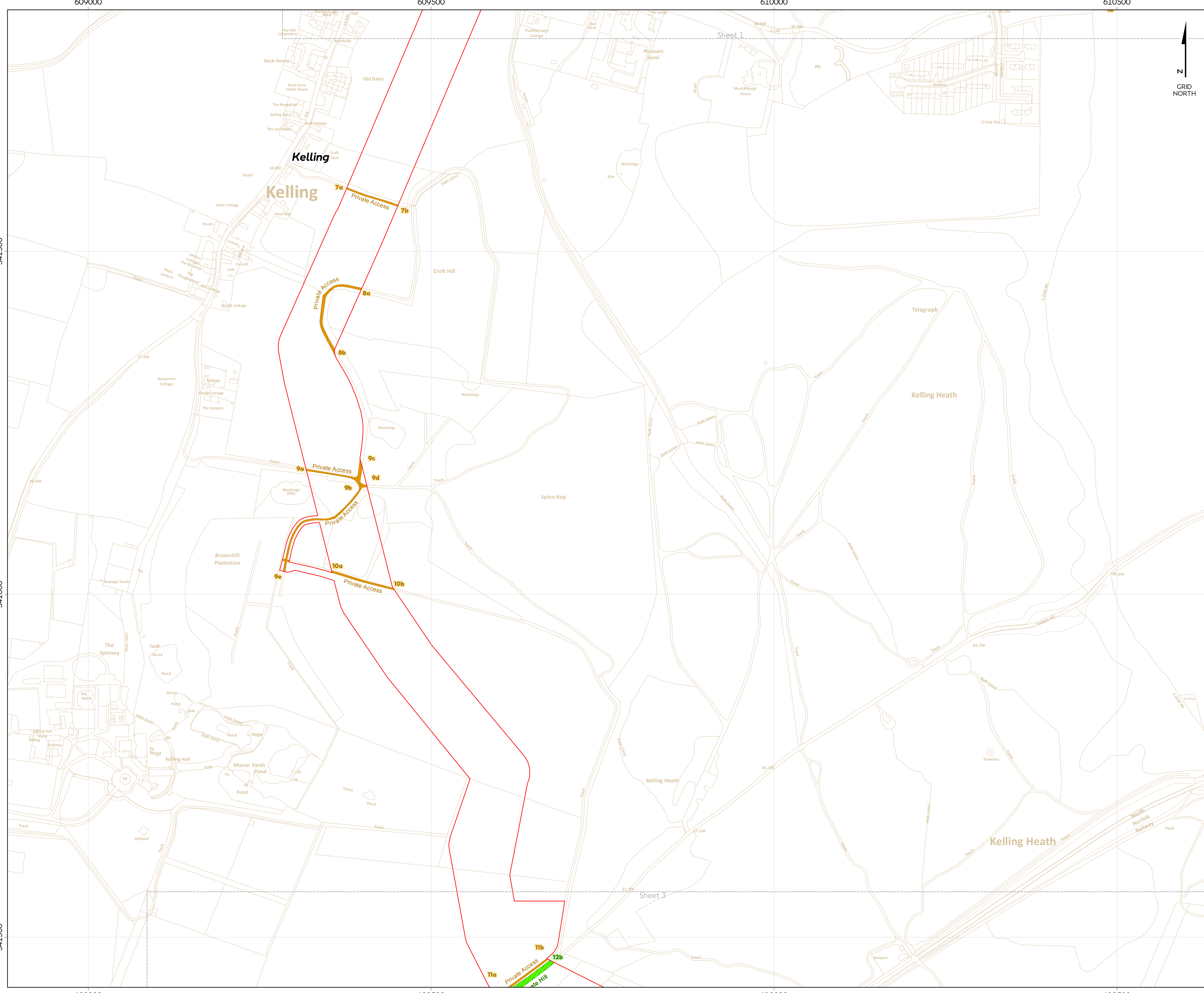
609500

610000

610500

611000

Sheet 2



Hornsea Project Three Offshore Wind Farm

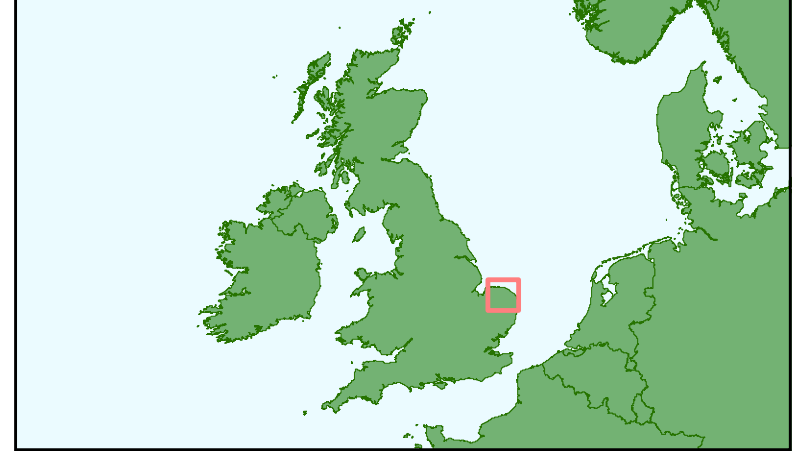
Streets Plan

Sheet 2 of 35

APPF Regulations Reference : 521K1 Application Document Number : A2.6

- Hornsea Project Three**
- Order Limits
 - Extent of street within Order limits to be temporarily stopped up
 - Extent of private access within Order limits to be temporarily stopped up

Source:
 Agreement For Lease © Crown Copyright 2018, all rights reserved
 Contains OS Open data © Crown copyright and database right 2018
 Contains OS base mapping data © Crown copyright and database rights (2017) Ordnance Survey. Licence number: 0100031673




Coordinate system: British National Grid
 Vertical reference: ODN
 Scale @ A1: 1:2500

0 25 50 100 150 200 Metres
 0 25 50 100 150 200 Yards

REV	REMARK	DATE
00	First Issue	May 2018
...
...
...
...

Hornsea Project Three Offshore Wind Farm
 APPF Regulations Reference: 521K1
 Application Document Number: A2.6
 Document no: HOW03APP05
 Created by: XAHJ
 Checked by: ANCLJ
 Approved by: STLIV



Hornsea Project Three Offshore Wind Farm

Streets Plan

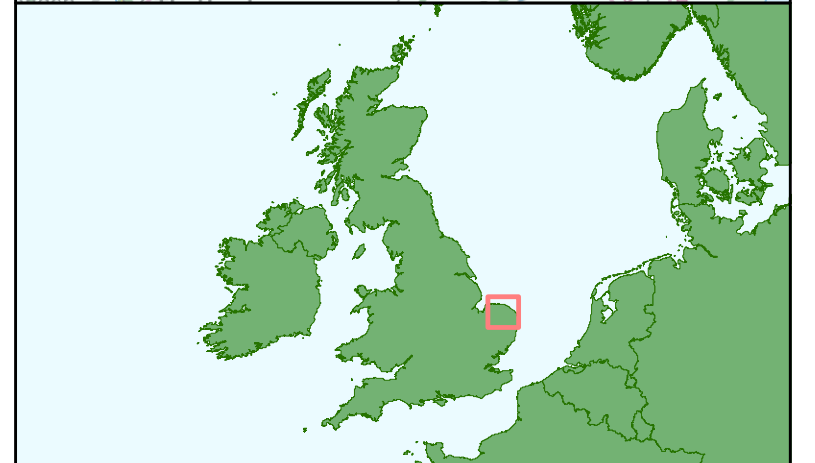
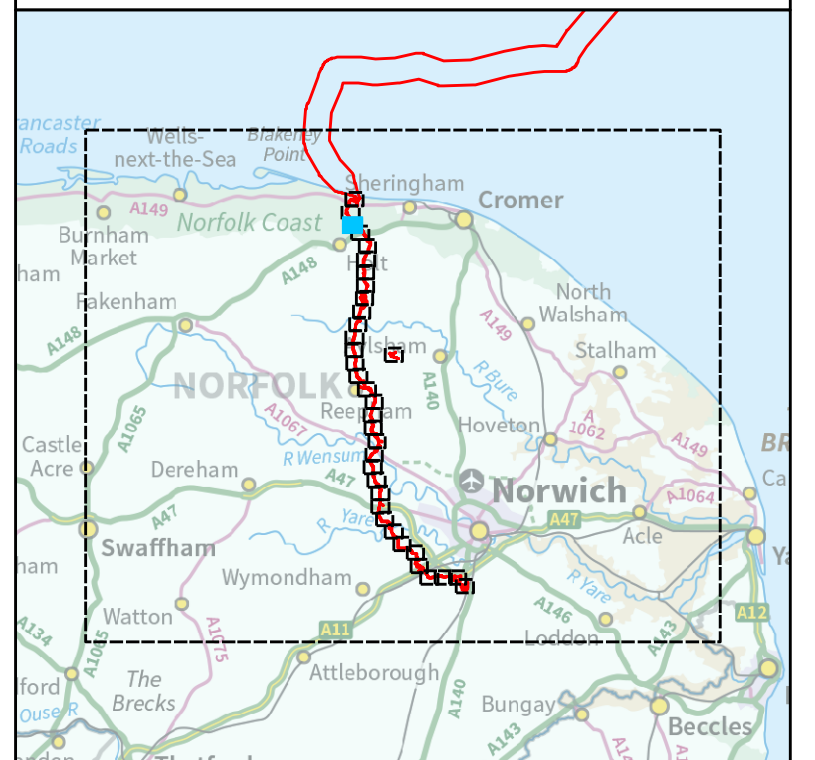
Sheet 3 of 35

APFP Regulations Reference: 52(1)(k) Application Document Number: A2.6

Hornsea Project Three

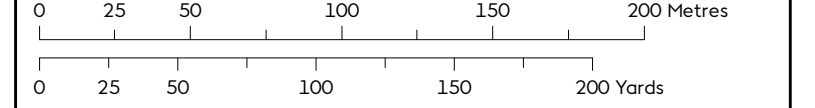
- Order Limits
- Extent of street within Order limits to be temporarily stopped up
- Extent of private access within Order limits to be temporarily stopped up

Source:
 Agreement For Lease © Crown Copyright 2018, all rights reserved
 Contains OS Open data © Crown copyright and database right 2018
 Contains OS base mapping data © Crown copyright and database rights (2017) Ordnance Survey. Licence number: 0100031673



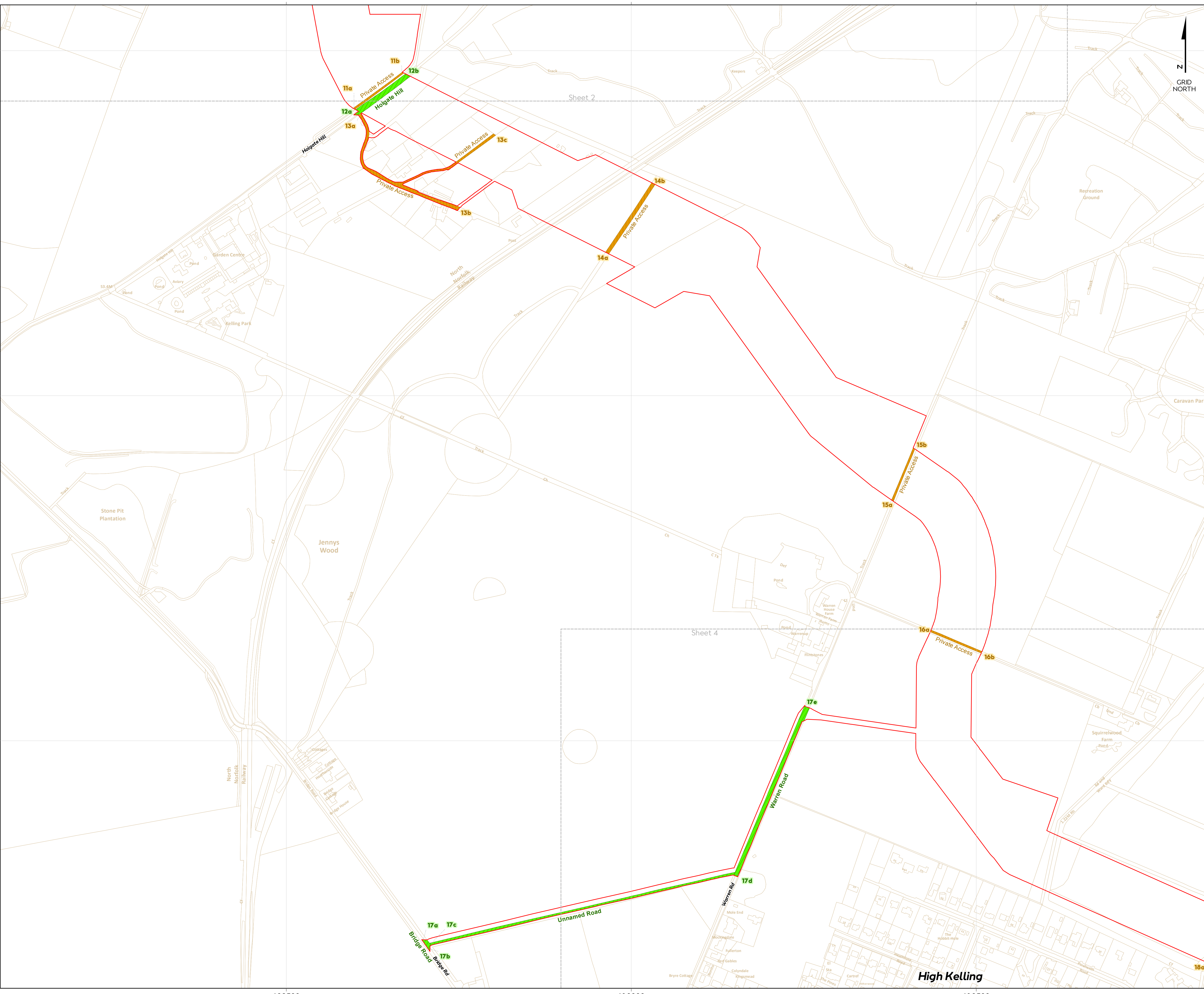
Coordinate system: British National Grid
 Vertical reference: ODN

Scale @ A1: 1:2500



REV	REMARK	DATE
00	First Issue	May 2018
...
...
...
...

Hornsea Project Three Offshore Wind Farm
 APFP Regulations Reference: 52(1)(k)
 Application Document Number: A2.6
 Document no: HOW03APP05
 Created by: XAMJ
 Checked by: ANCLY
 Approved by: STLIV

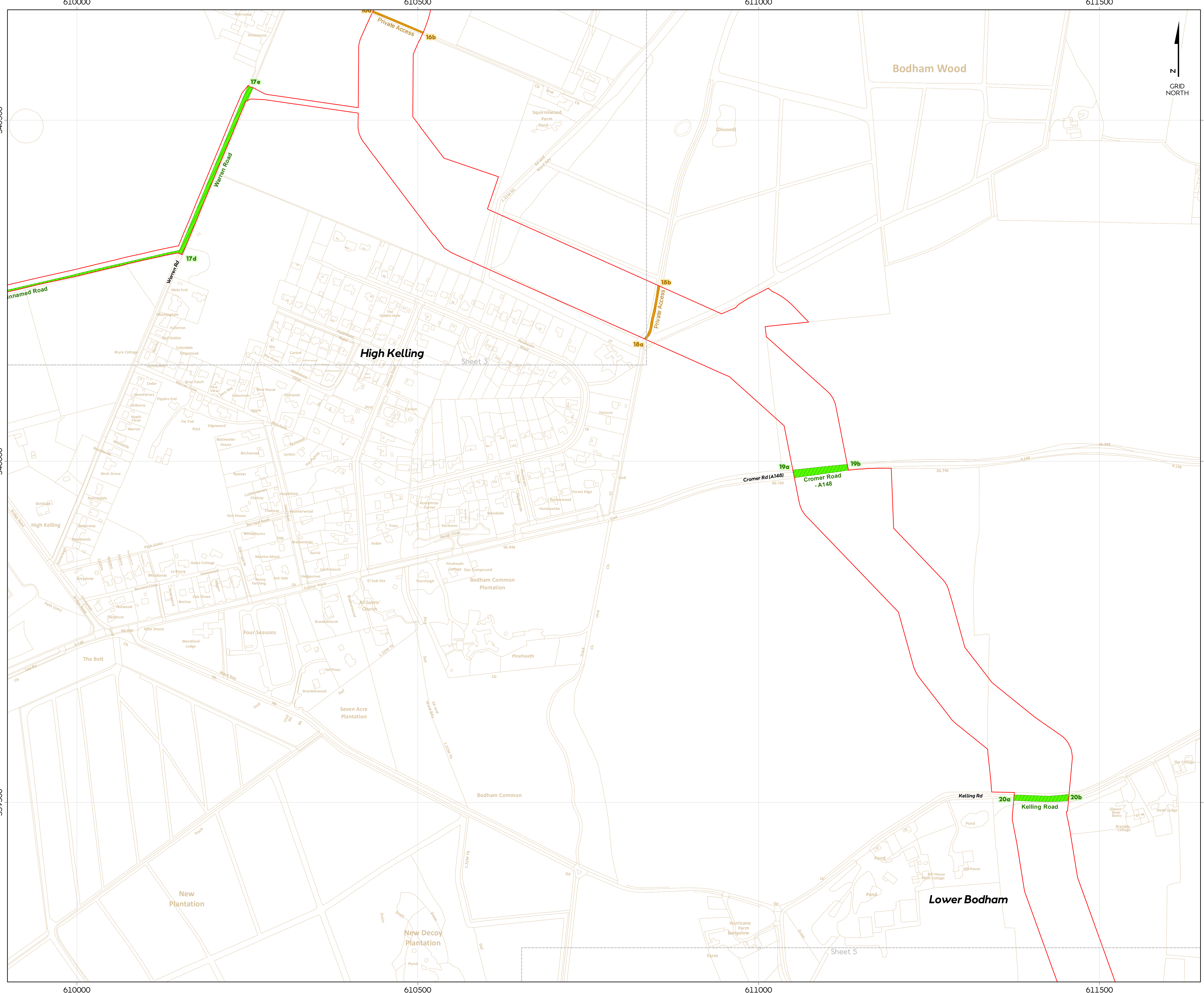


609500 610000 610500

341500 341000 340500

Sheet 2
 Sheet 4
 High Kelling

609500 610000 610500



Hornsea Project Three Offshore Wind Farm

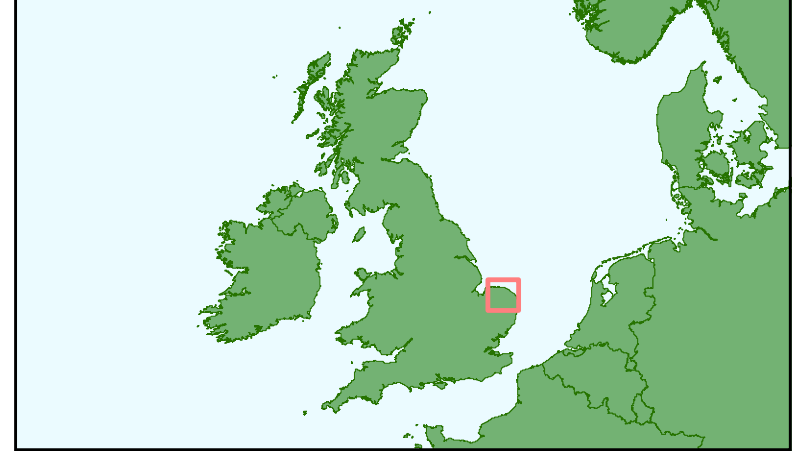
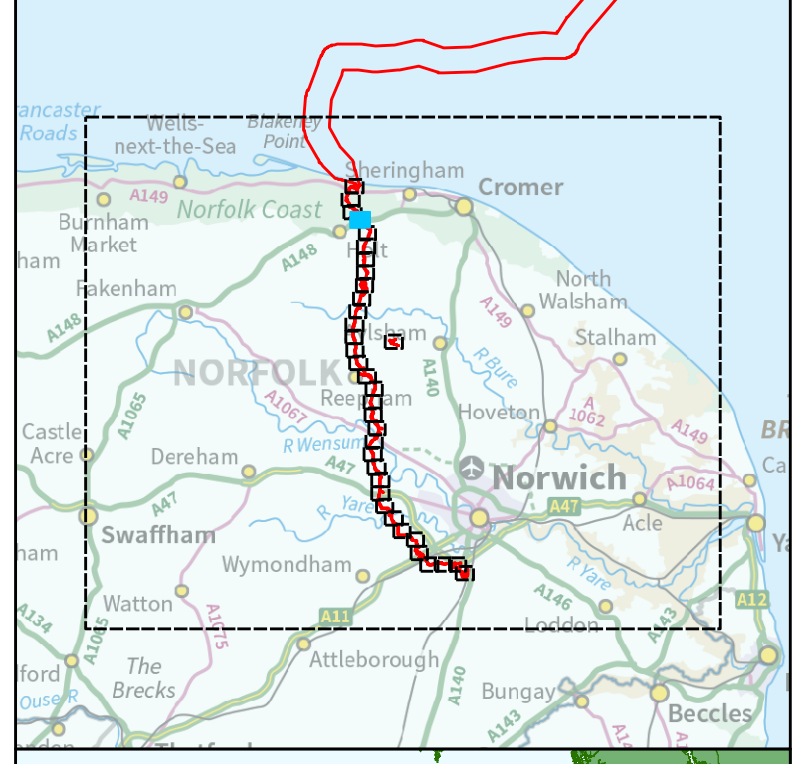
Streets Plan

Sheet 4 of 35

APP Regulations Reference: 521K1 Application Document Number: A2.6

- Hornsea Project Three**
- Order Limits
 - Extent of street within Order limits to be temporarily stopped up
 - Extent of private access within Order limits to be temporarily stopped up

Source: Agreement For Lease © Crown Copyright 2018, all rights reserved. Contains OS Open data © Crown copyright and database right 2018. Contains OS base mapping data © Crown copyright and database rights (2017) Ordnance Survey. Licence number: 0100031673



Coordinate system: British National Grid
 Vertical reference: ODN
 Scale @ A1: 1:2500

REV	REMARK	DATE
00	First Issue	May 2018
---	---	---
---	---	---
---	---	---

Hornsea Project Three Offshore Wind Farm
 APP Regulations Reference: 521K1
 Application Document Number: A2.6
 Document no: HOW3APP05
 Created by: XAMJ
 Checked by: ANCLJ
 Approved by: STLIV



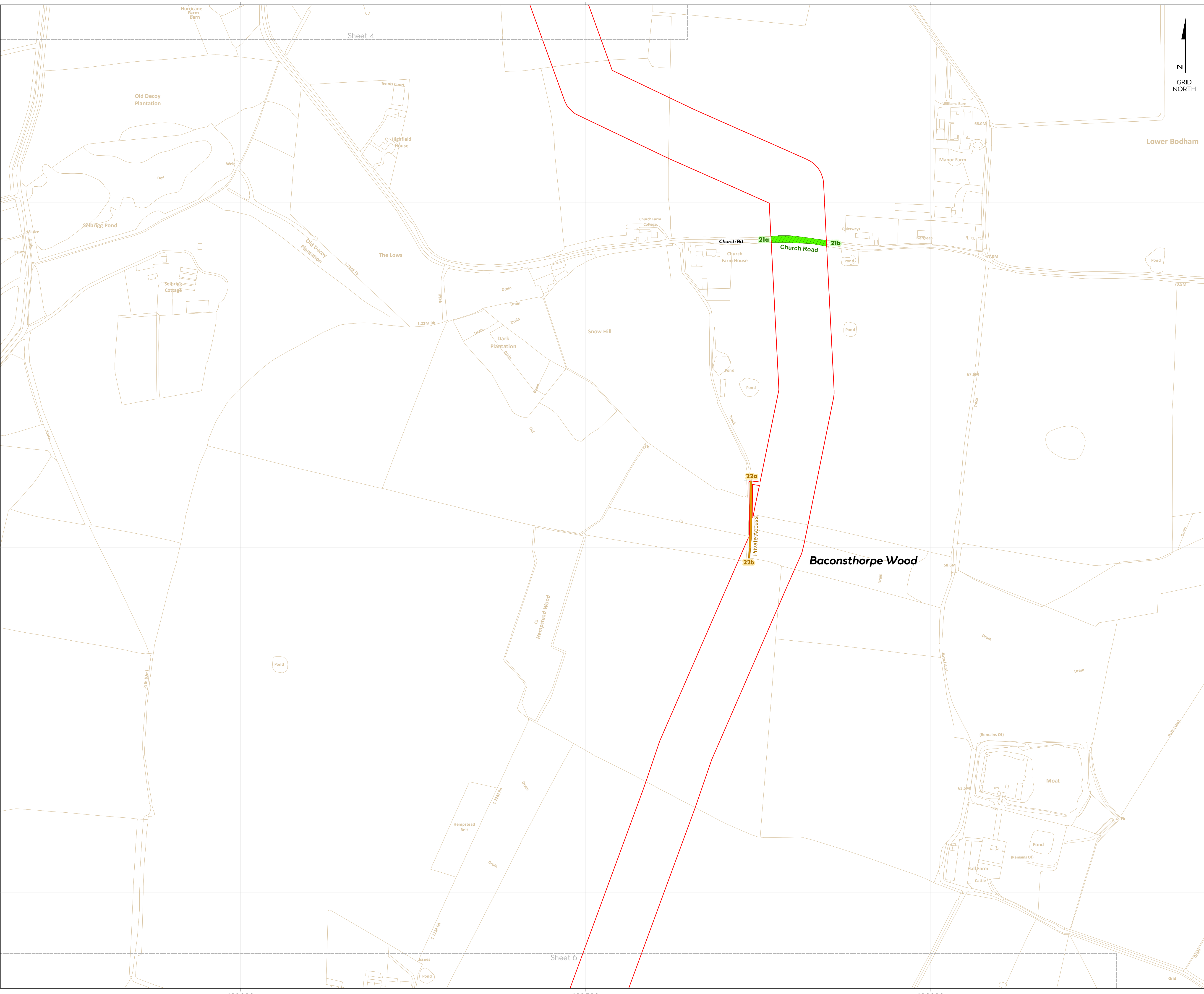
Hornsea Project Three Offshore Wind Farm

Streets Plan

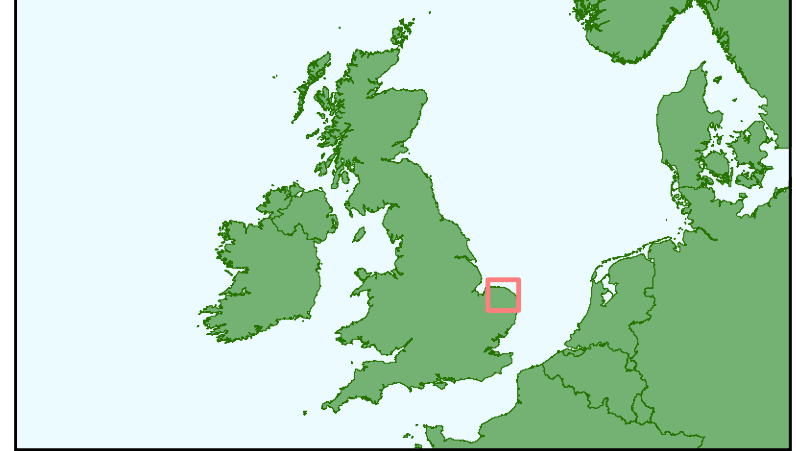
Sheet 5 of 35

APFP Regulations Reference : 52(1)(k) Application Document Number : A2.6

- Hornsea Project Three**
- Order Limits
 - Extent of street within Order limits to be temporarily stopped up
 - Extent of private access within Order limits to be temporarily stopped up



Source:
Agreement For Lease © Crown Copyright 2018, all rights reserved
Contains OS Open data © Crown copyright and database right 2018
Contains OS basemap data © Crown copyright and database rights (2017) Ordnance Survey. Licence number: 0100031673

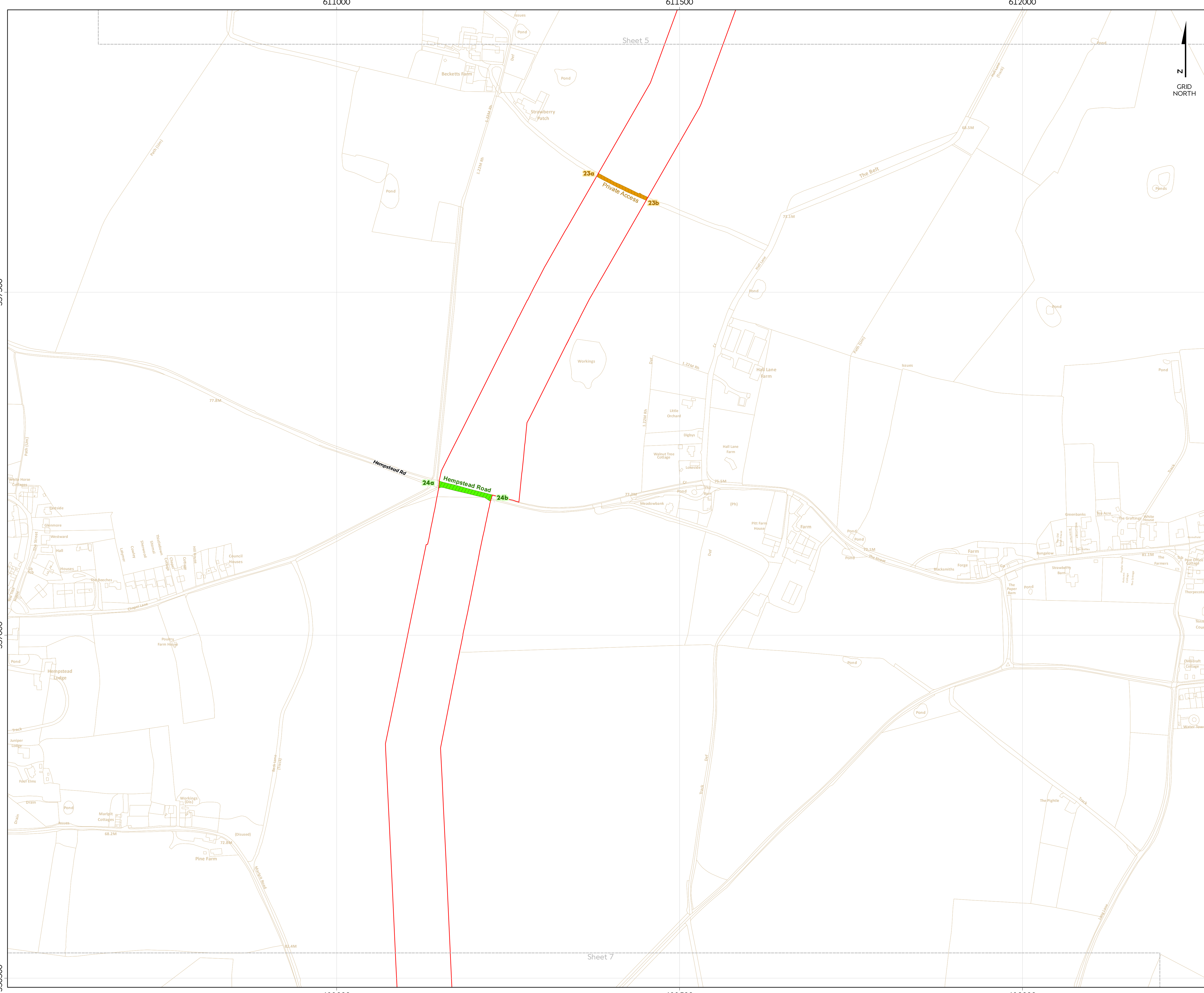


Coordinate system: British National Grid
Vertical reference: ODN
Scale @ A1: 1:2500
0 25 50 100 150 200 Metres
0 25 50 100 150 200 Yards

REV	REMARK	DATE
00	First Issue	May 2018
---	---	---
---	---	---
---	---	---

Hornsea Project Three Offshore Wind Farm
APFP Regulations Reference: 52(1)(k)
Application Document Number: A2.6
Document no: HOW3APPO5
Created by: XAMJ
Checked by: ANCLY
Approved by: STLIV





Hornsea Project Three Offshore Wind Farm

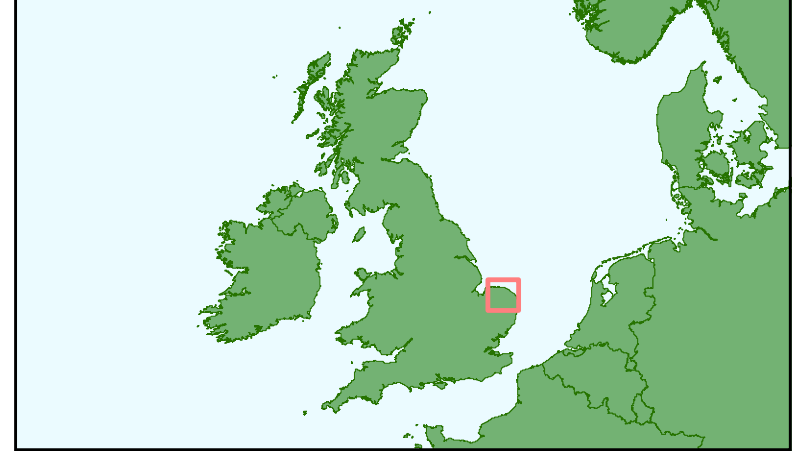
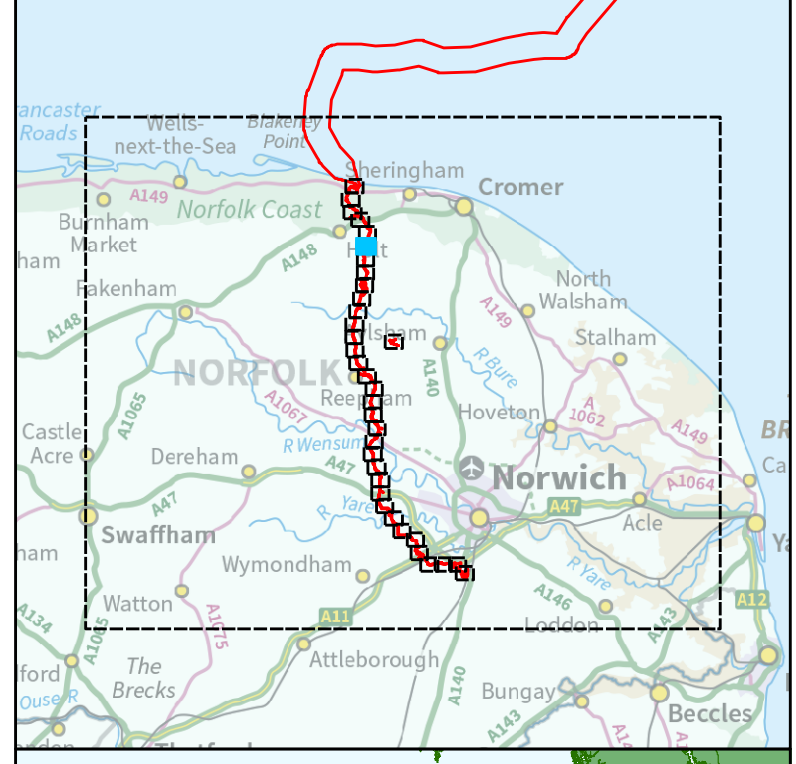
Streets Plan

Sheet 6 of 35

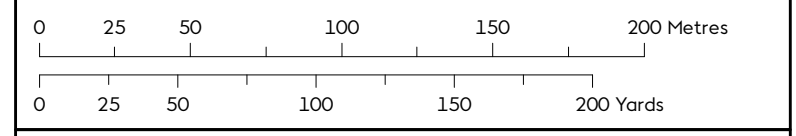
APFP Regulations Reference: 52(1)(k) Application Document Number: A2.6

- Hornsea Project Three**
- Order Limits
 - Extent of street within Order limits to be temporarily stopped up
 - Extent of private access within Order limits to be temporarily stopped up

Source:
Agreement For Lease © Crown Copyright 2018, all rights reserved
Contains OS Open data © Crown copyright and database right 2018
Contains OS base mapping data © Crown copyright and database rights (2017) Ordnance Survey. Licence number: 0100031673



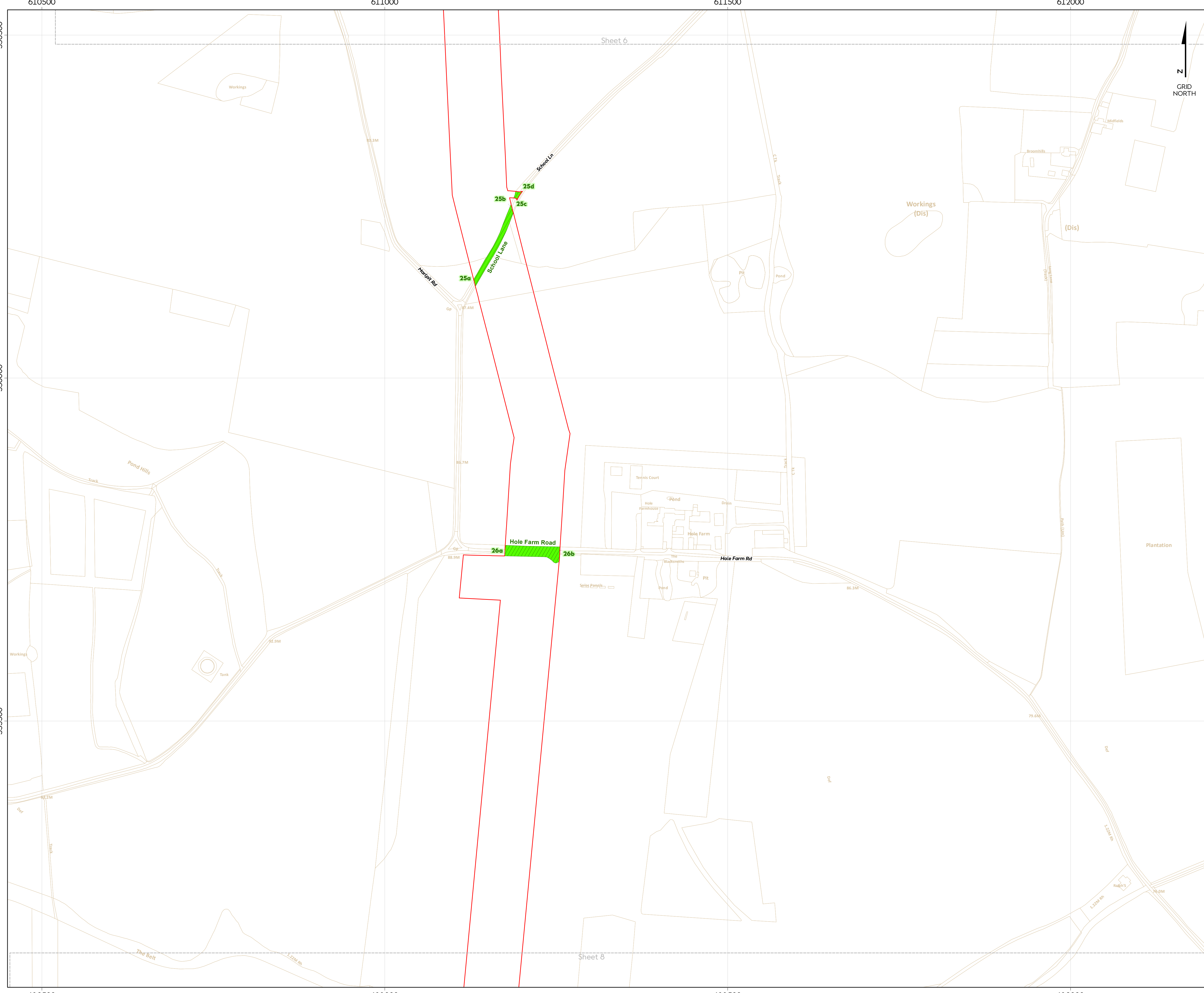
Coordinate system: British National Grid
Vertical reference: ODN
Scale @ A1: 1:2500



REV	REMARK	DATE
00	First Issue	May 2018
---	---	---
---	---	---
---	---	---

Hornsea Project Three Offshore Wind Farm
APFP Regulations Reference: 52(1)(k)
Application Document Number: A2.6
Document no: HOW3APP05
Created by: XAHJ
Checked by: ANCLJ
Approved by: STLIV





Hornsea Project Three Offshore Wind Farm

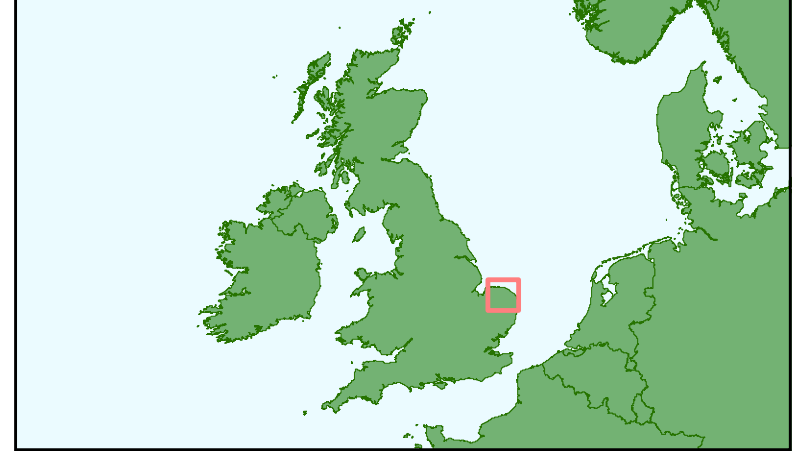
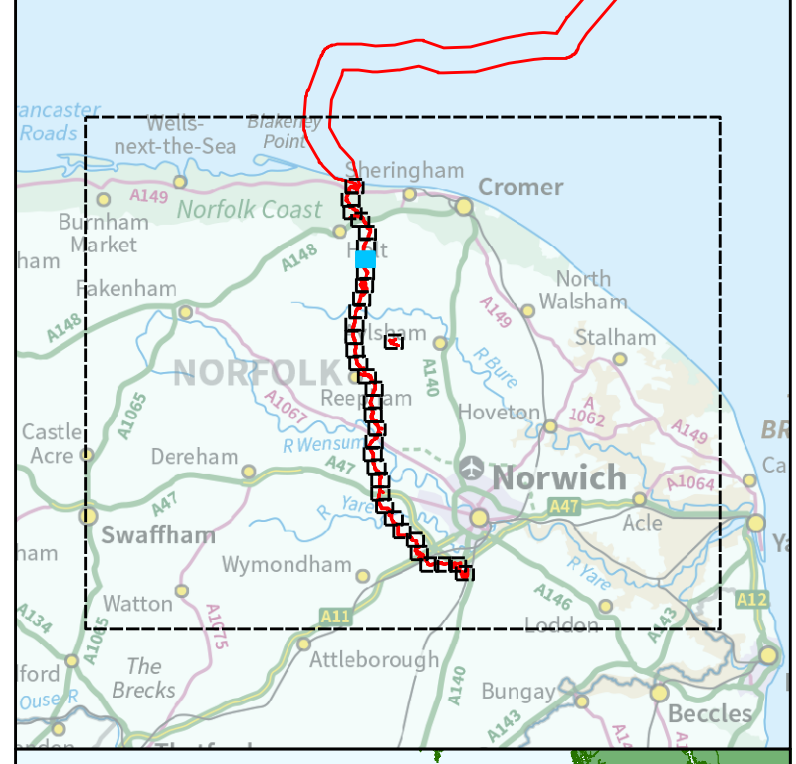
Streets Plan

Sheet 7 of 35

APFP Regulations Reference: 5(2)(K) Application Document Number: A2.6

- Hornsea Project Three**
- Order Limits
 - Extent of street within Order limits to be temporarily stopped up

Source:
Agreement For Lease © Crown Copyright 2018, all rights reserved
Contains OS Open data © Crown copyright and database right 2018
Contains OS basemap data © Crown copyright and database rights (2017) Ordnance Survey. Licence number: 0100031673

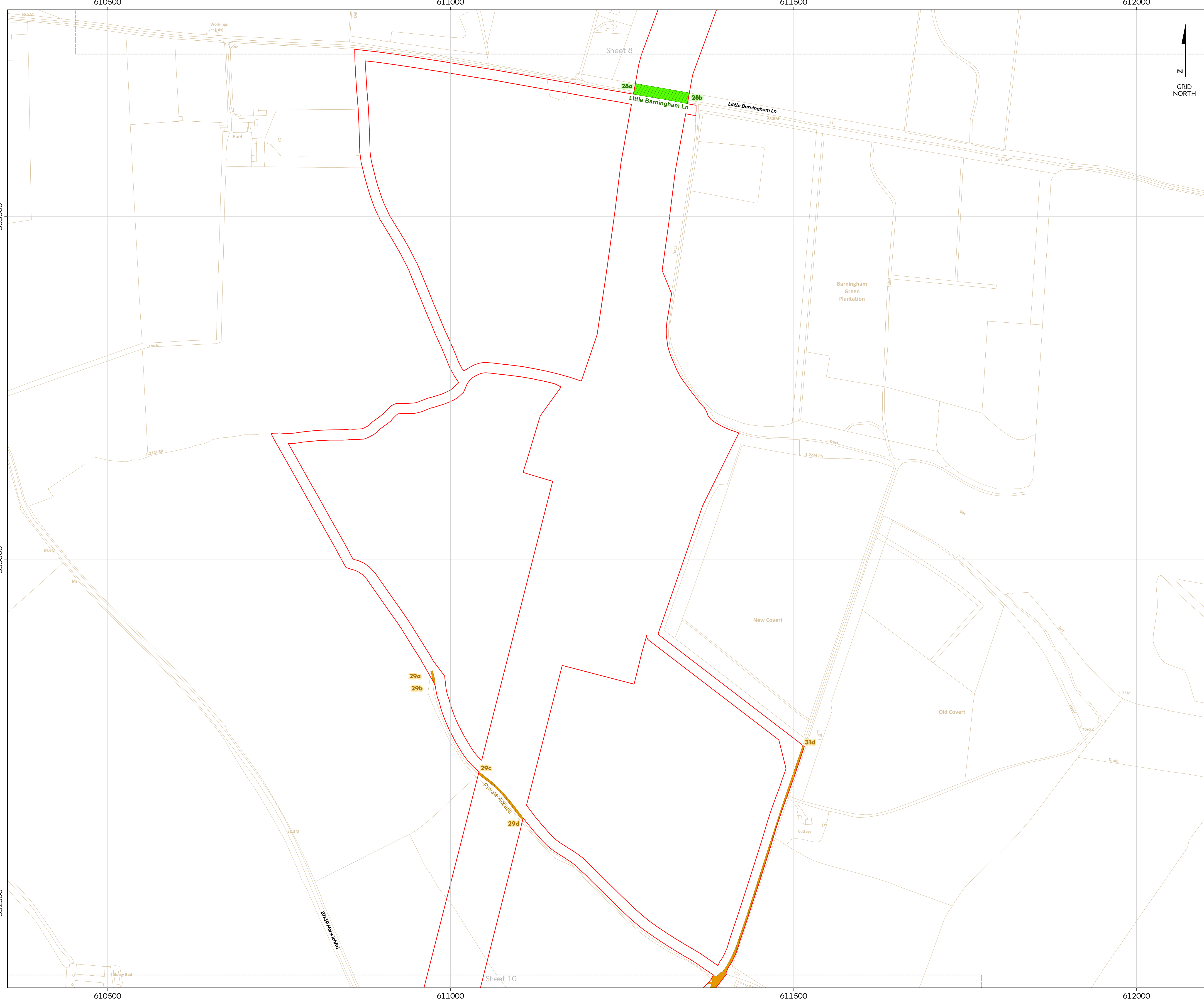


Coordinate system: British National Grid
Vertical reference: ODN
Scale @ A1: 1:2500

REV	REMARK	DATE
00	First Issue	May 2018
---	---	---
---	---	---
---	---	---
---	---	---

Hornsea Project Three Offshore Wind Farm
APFP Regulations Reference: 5(2)(K)
Application Document Number: A2.6
Document no: HOW03APPO5
Created by: XAMJ
Checked by: ANCLY
Approved by: STLIV





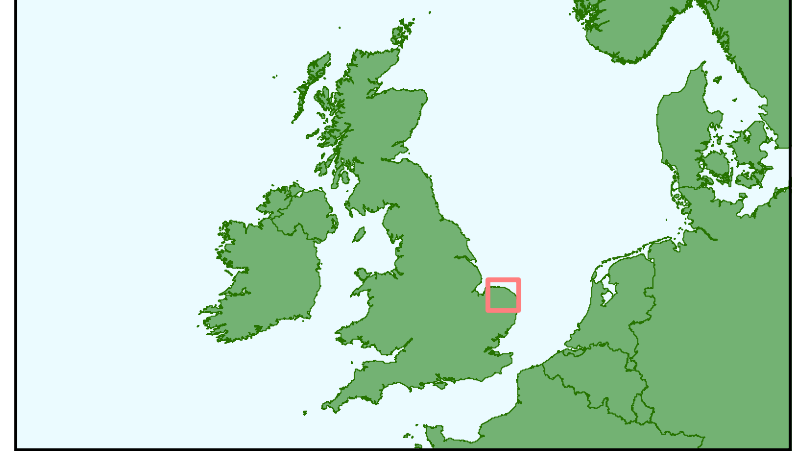
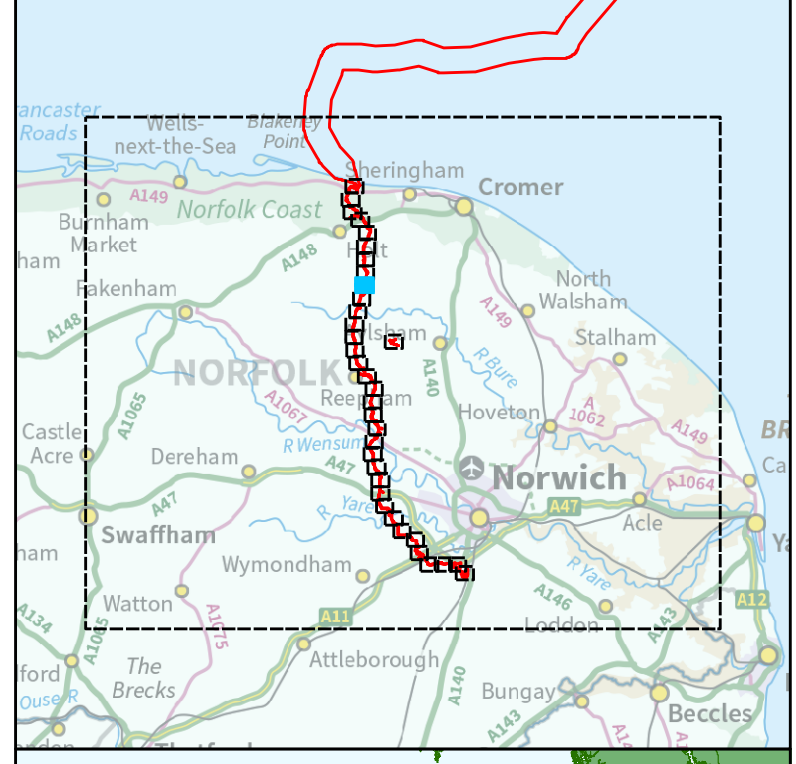
Hornsea Project Three Offshore Wind Farm Streets Plan

Sheet 9 of 35

APPF Regulations Reference : 521K1 Application Document Number : A2.6

- Hornsea Project Three**
- Order Limits
 - Extent of street within Order limits to be temporarily stopped up
 - Extent of private access within Order limits to be temporarily stopped up

Source:
Agreement For Lease © Crown Copyright 2018, all rights reserved
Contains OS Open data © Crown copyright and database right 2018
Contains OS base mapping data © Crown copyright and database rights (2017) Ordnance Survey. Licence number: 0100031673



Coordinate system: British National Grid
Vertical reference: ODN
Scale @ A1: 1:2500

REV	REMARK	DATE
00	First Issue	May 2018
...
...
...
...

Hornsea Project Three Offshore Wind Farm

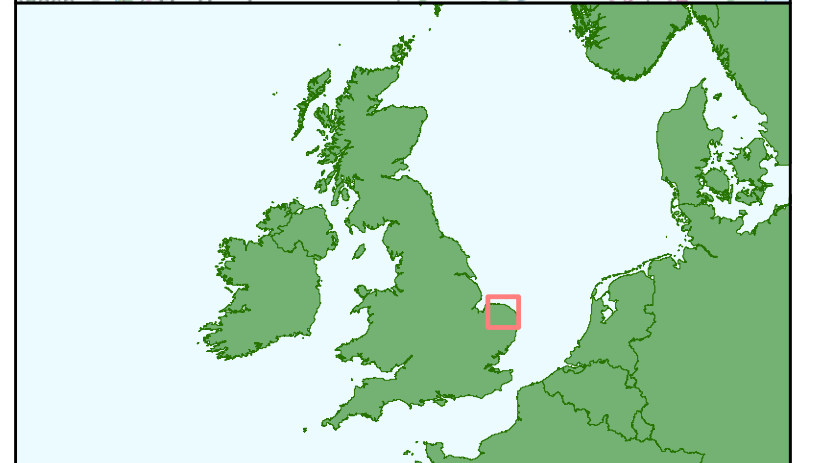
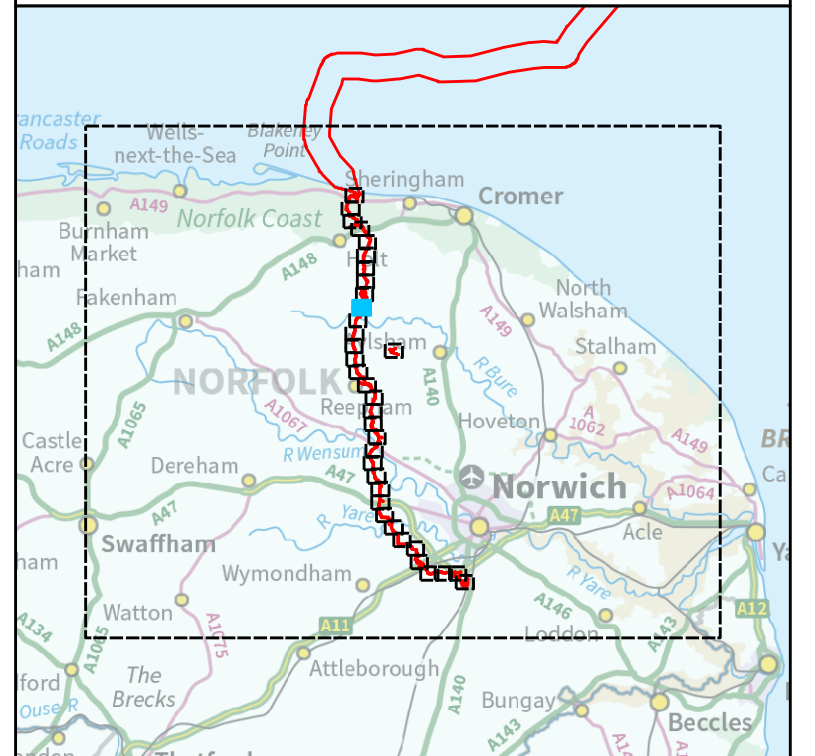
Streets Plan

Sheet 10 of 35

APFP Regulations Reference : 521K1 Application Document Number : A2.6

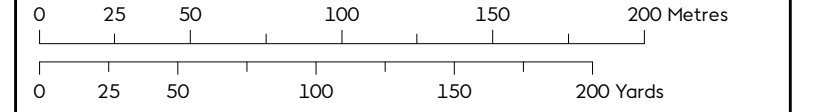
- Hornsea Project Three**
- Order Limits
 - Extent of street within Order limits to be temporarily stopped up
 - Extent of private access within Order limits to be temporarily stopped up

Source:
Agreement For Lease © Crown Copyright 2018, all rights reserved
Contains OS Open data © Crown copyright and database right 2018
Contains OS base mapping data © Crown copyright and database rights [2017] Ordnance Survey. Licence number: 0100031673



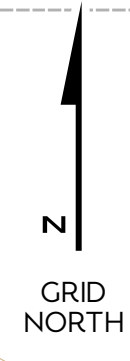
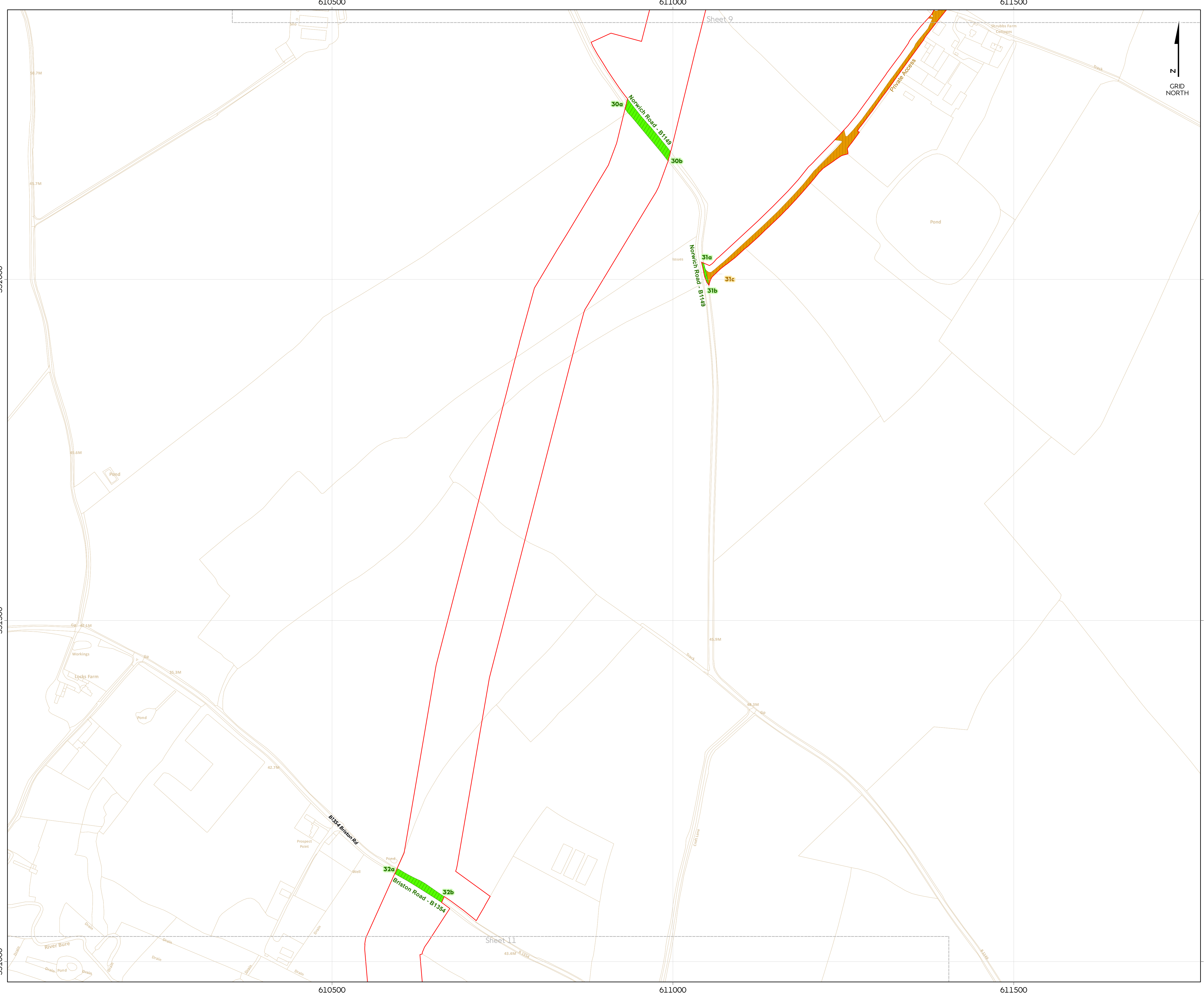
Coordinate system: British National Grid
Vertical reference: ODN

Scale @ A1: 1:2500



REV	REMARK	DATE
00	First Issue	May 2018
...
...
...
...

Hornsea Project Three Offshore Wind Farm
APFP Regulations Reference: 521K1
Application Document Number: A2.6
Document no: HOW03APP05
Created by: XAHJ
Checked by: ANCLY
Approved by: STLIV



Sheet 9

Sheet 11

332000

331500

331000

610500

611000

611500

610500

611000

611500

332000

331500

331000

Hornsea Project Three Offshore Wind Farm

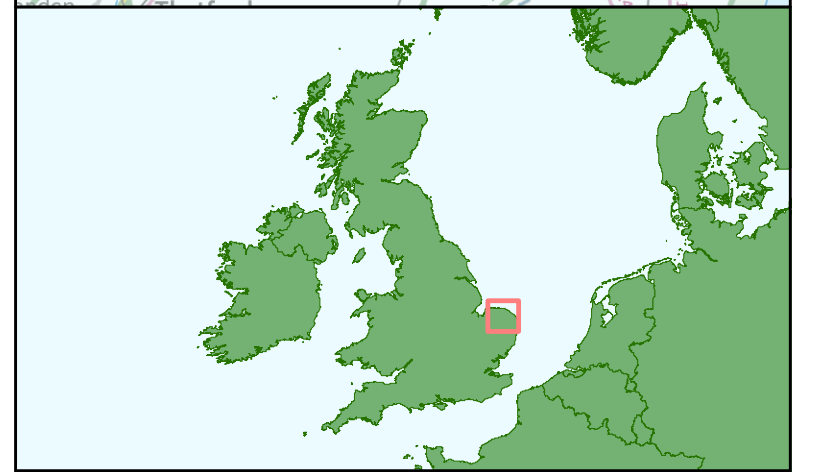
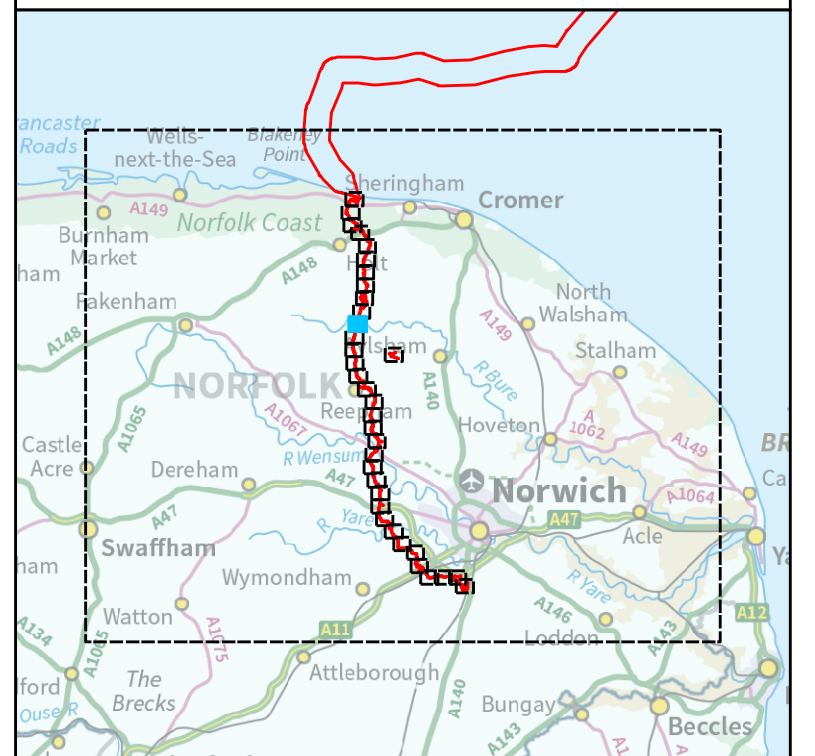
Streets Plan

Sheet 11 of 35

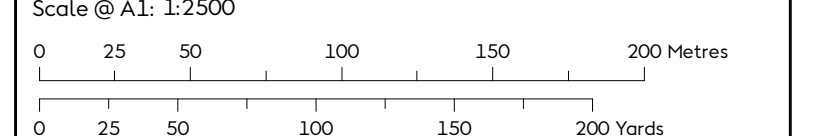
APFP Regulations Reference: 52(K) Application Document Number: A2.6

- Hornsea Project Three**
- Order Limits
 - Extent of street within Order limits to be temporarily stopped up

Source:
Agreement For Lease © Crown Copyright 2018, all rights reserved
Contains OS Open data © Crown copyright and database right 2018
Contains OS base mapping data © Crown copyright and database rights (2017) Ordnance Survey. Licence number: 0100031673

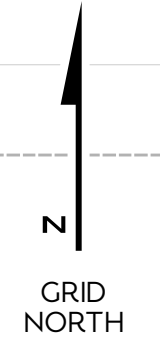
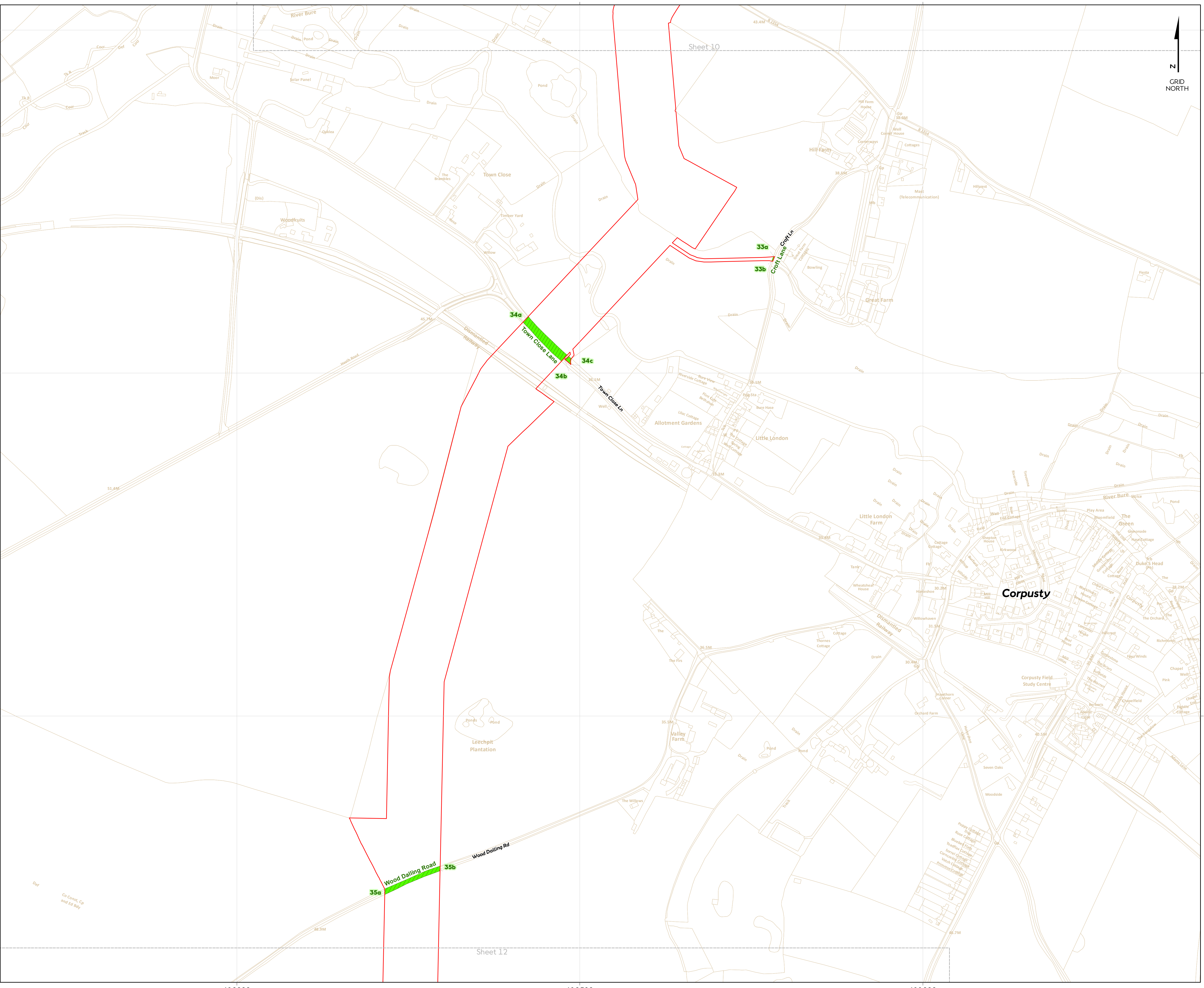


Coordinate system: British National Grid
Vertical reference: ODN
Scale @ A1: 1:2500



REV	REMARK	DATE
00	First Issue	May 2018
...
...
...
...

Hornsea Project Three Offshore Wind Farm
APFP Regulations Reference: 52(K)
Application Document Number: A2.6
Document no: HOW3APR05
Created by: XAMJ
Checked by: ANCLY
Approved by: STLIV



331000
330500
330000

331000
330500
330000

610000

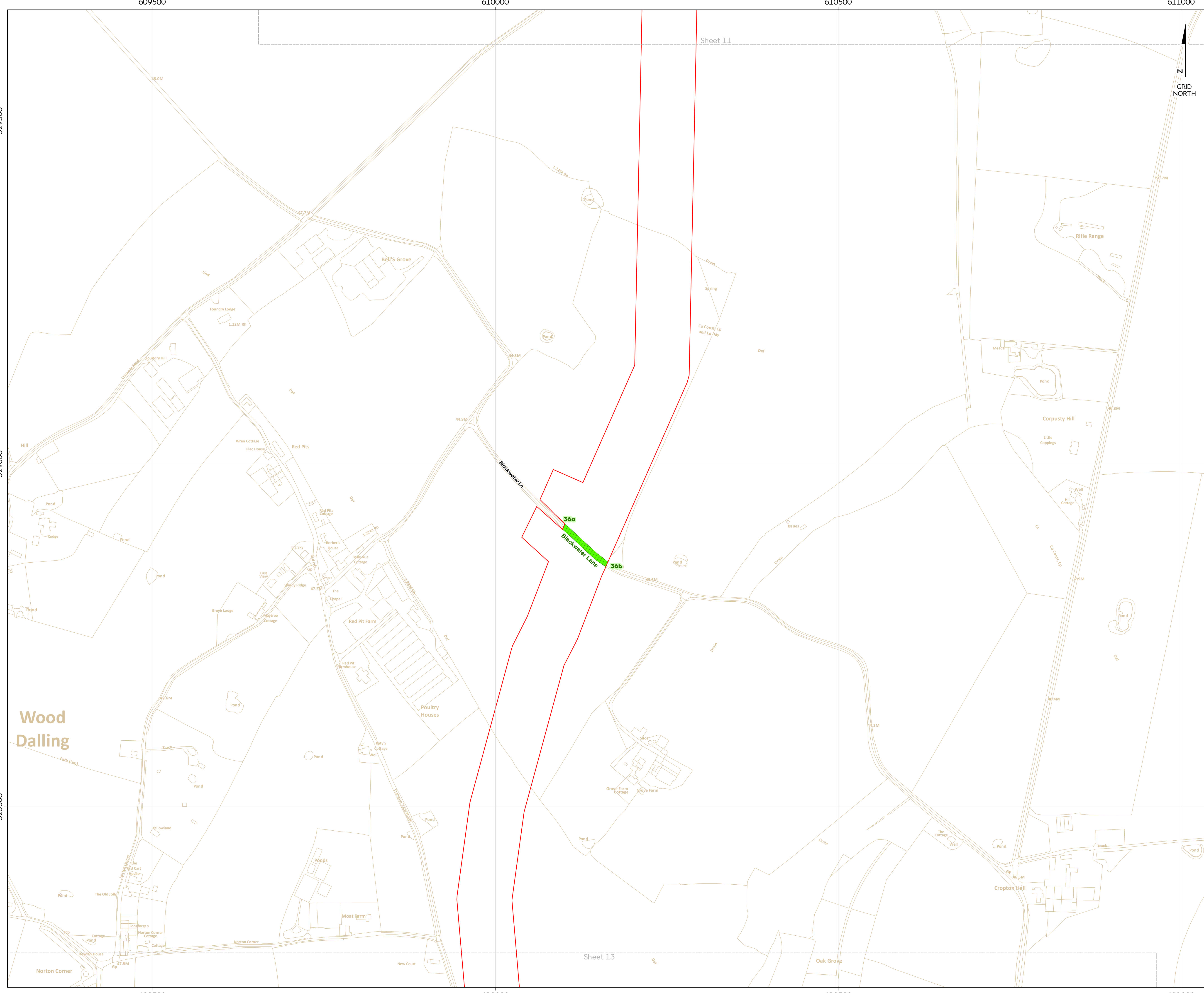
610500

611000

610000

610500

611000



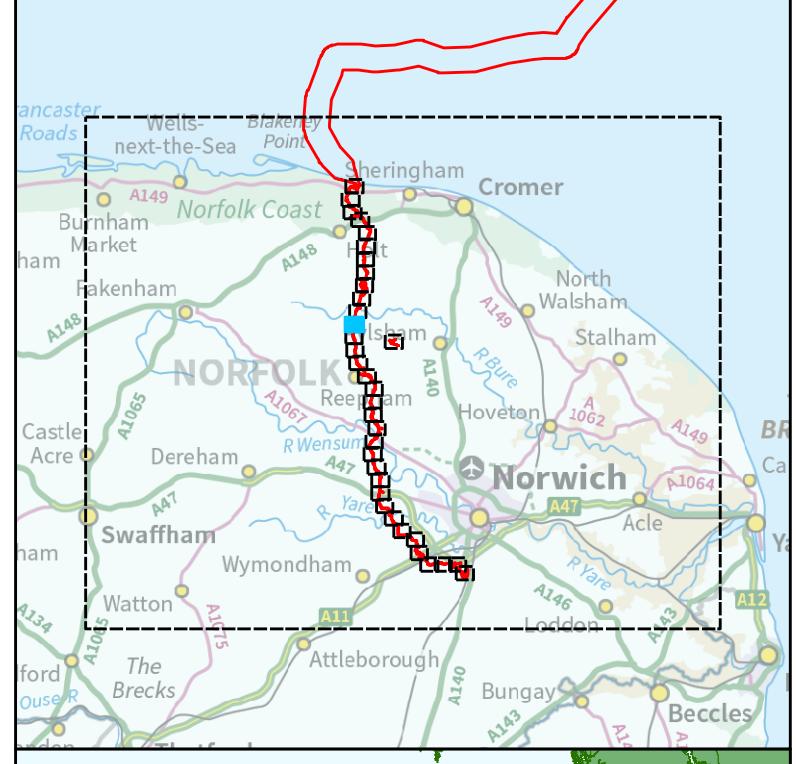
Hornsea Project Three Offshore Wind Farm

Streets Plan

Sheet 12 of 35

- APFP Regulations Reference : 52(1)(k) Application Document Number : A2.6
- Hornsea Project Three**
- Order Limits
 - Extent of street within Order limits to be temporarily stopped up

Source:
 Agreement For Lease © Crown Copyright 2018, all rights reserved
 Contains OS Open data © Crown copyright and database right 2018
 Contains OS base mapping data © Crown copyright and database rights (2017) Ordnance Survey. Licence number: 0100031673



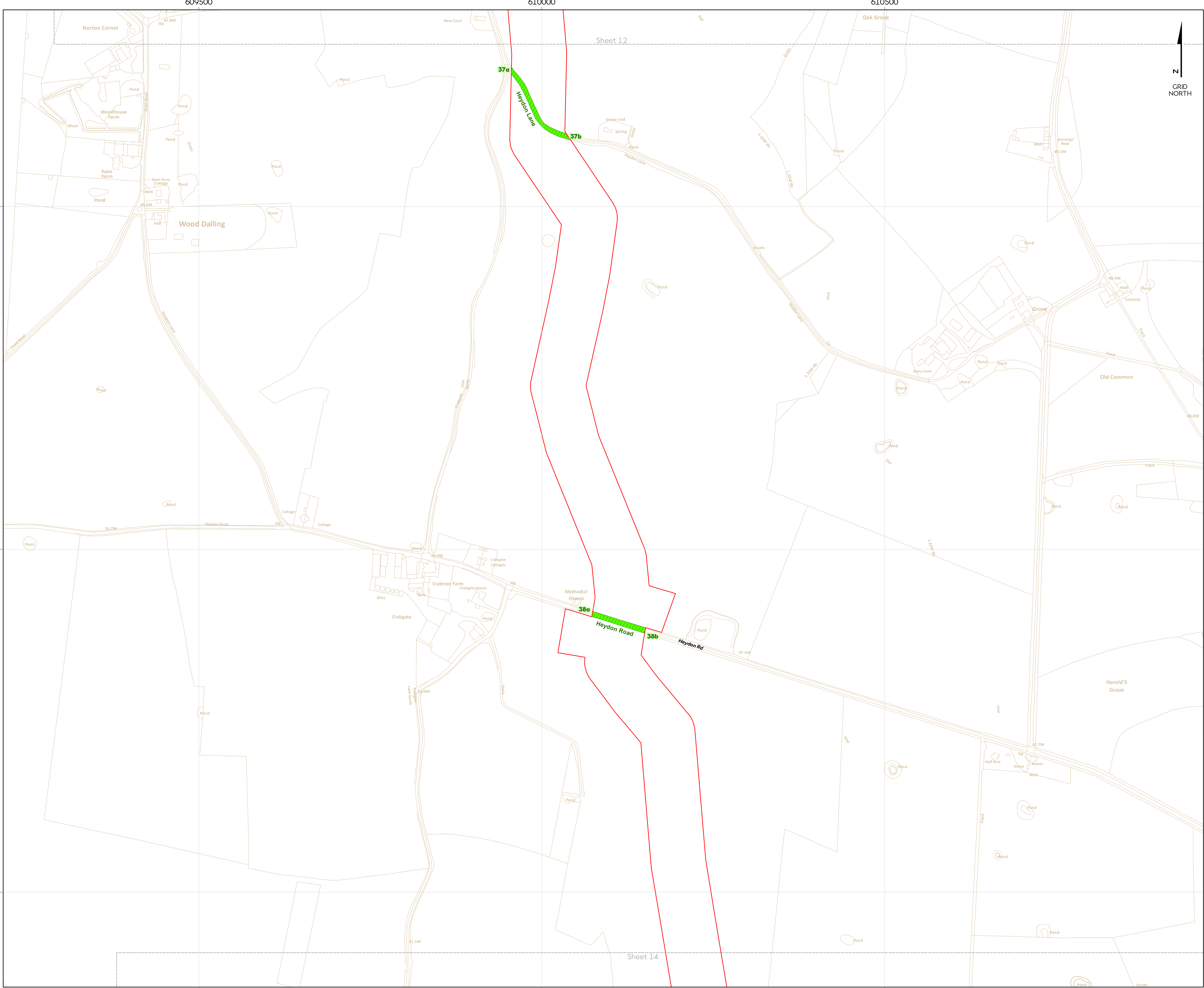
Coordinate system: British National Grid
 Vertical reference: ODN
 Scale @ A1: 1:2500

0 25 50 100 150 200 Metres
 0 25 50 100 150 200 Yards

REV	REMARK	DATE
00	First Issue	May 2018
---	---	---
---	---	---
---	---	---
---	---	---

Hornsea Project Three Offshore Wind Farm
 APFP Regulations Reference: 52(1)(k)
 Application Document Number: A2.6
 Document no: HOW03APP05
 Created by: XAHJ
 Checked by: ANGLU
 Approved by: STLIV





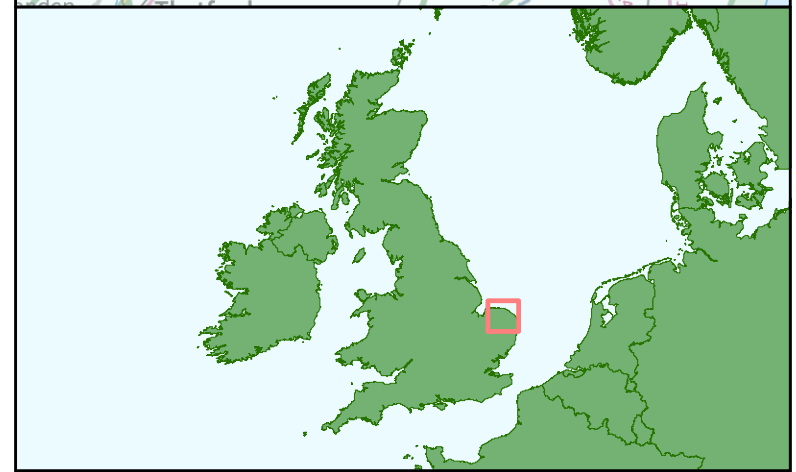
Hornsea Project Three Offshore Wind Farm Streets Plan

Sheet 13 of 35

APFP Regulations Reference: 52(1)(k) Application Document Number: A2.6

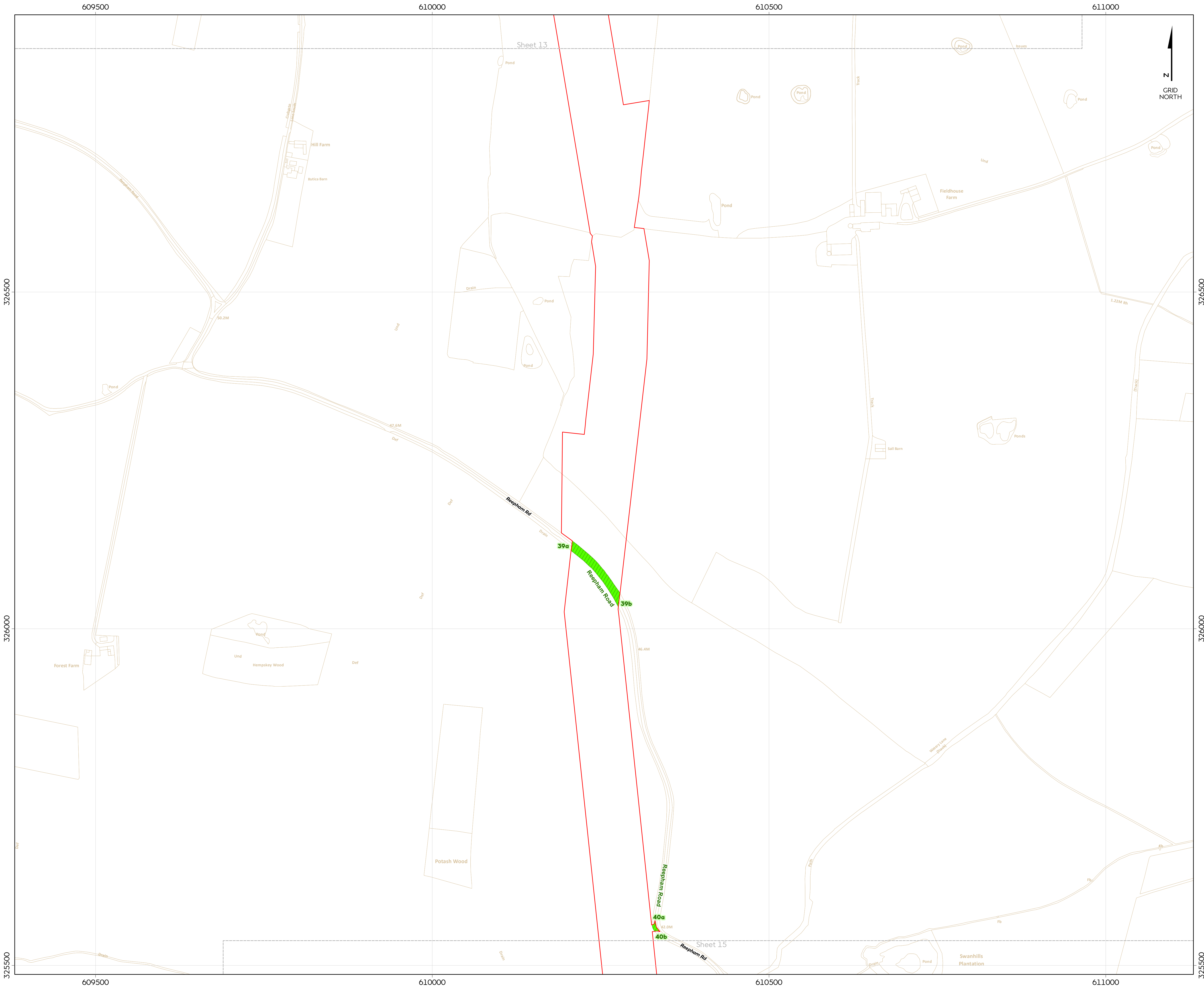
- Hornsea Project Three**
- Order Limits
 - Extent of street within Order limits to be temporarily stopped up

Source:
Agreement For Lease © Crown Copyright 2018, all rights reserved
Contains OS Open data © Crown copyright and database right 2018
Contains OS basemap data © Crown copyright and database rights (2017) Ordnance Survey. Licence number: 0100031673



Coordinate system: British National Grid
Vertical reference: ODN
Scale @ A1: 1:2500

REV	REMARK	DATE
00	First Issue	May 2018
---	---	---
---	---	---
---	---	---
---	---	---



Hornsea Project Three Offshore Wind Farm

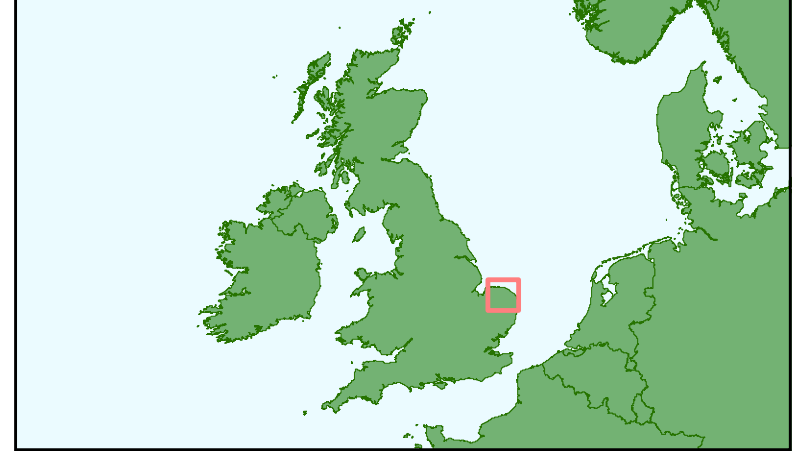
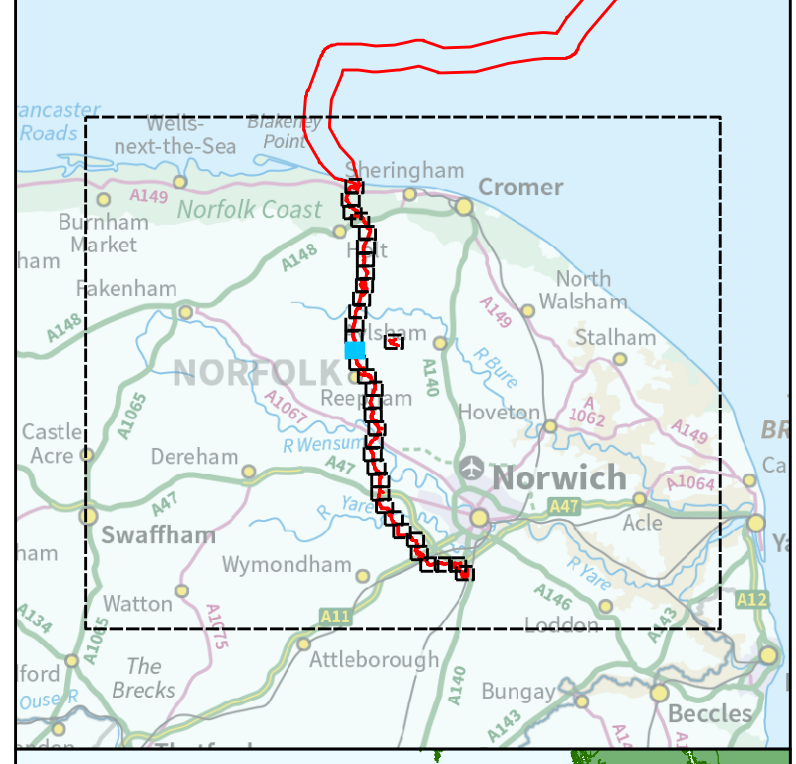
Streets Plan

Sheet 14 of 35

APPF Regulations Reference : 52(1)(K) Application Document Number : A2.6

- Hornsea Project Three**
- Order Limits
 - Extent of street within Order limits to be temporarily stopped up

Source:
 Agreement For Lease © Crown Copyright 2018, all rights reserved
 Contains OS Open data © Crown copyright and database right 2018
 Contains OS basemap data © Crown copyright and database rights (2017) Ordnance Survey. Licence number: 0100031673



Coordinate system: British National Grid
 Vertical reference: ODN
 Scale @ A1: 1:2500

REV	REMARK	DATE
00	First Issue	May 2018
---	---	---
---	---	---
---	---	---
---	---	---

Hornsea Project Three Offshore Wind Farm
 APPF Regulations Reference: 52(1)(K)
 Application Document Number: A2.6
 Document no: HOW03APP05
 Created by: XAHJ
 Checked by: ANCLIV
 Approved by: STLIV



Hornsea Project Three Offshore Wind Farm

Streets Plan

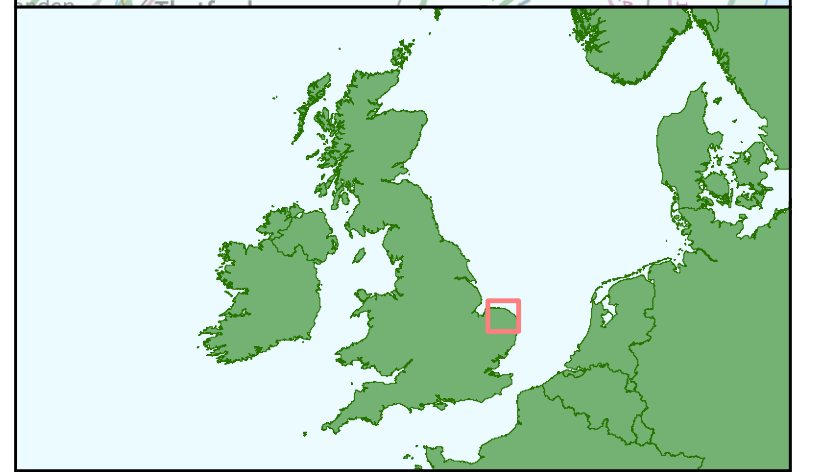
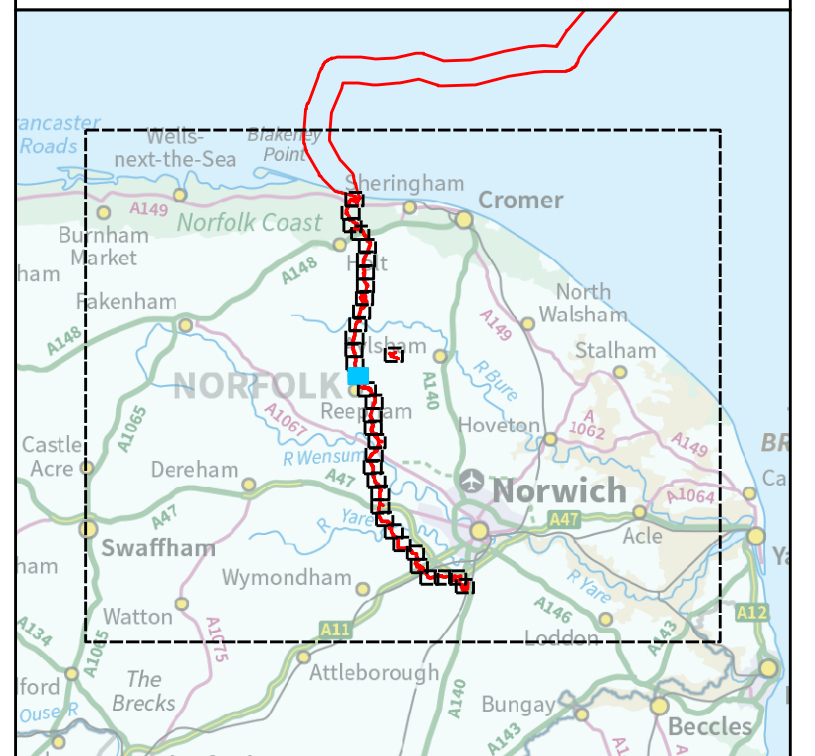
Sheet 15 of 35

APP Regulations Reference: 521K1 Application Document Number: A2.6

Hornsea Project Three

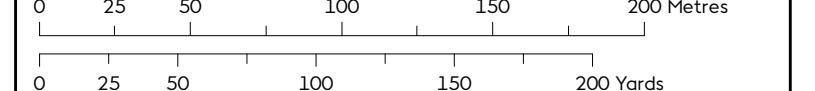
- Order Limits
- Extent of street within Order limits to be temporarily stopped up

Source:
Agreement For Lease © Crown Copyright 2018, all rights reserved
Contains OS Open data © Crown copyright and database right 2018
Contains OS base mapping data © Crown copyright and database rights (2017) Ordnance Survey. Licence number: 0100031673



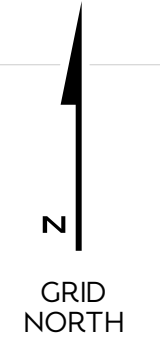
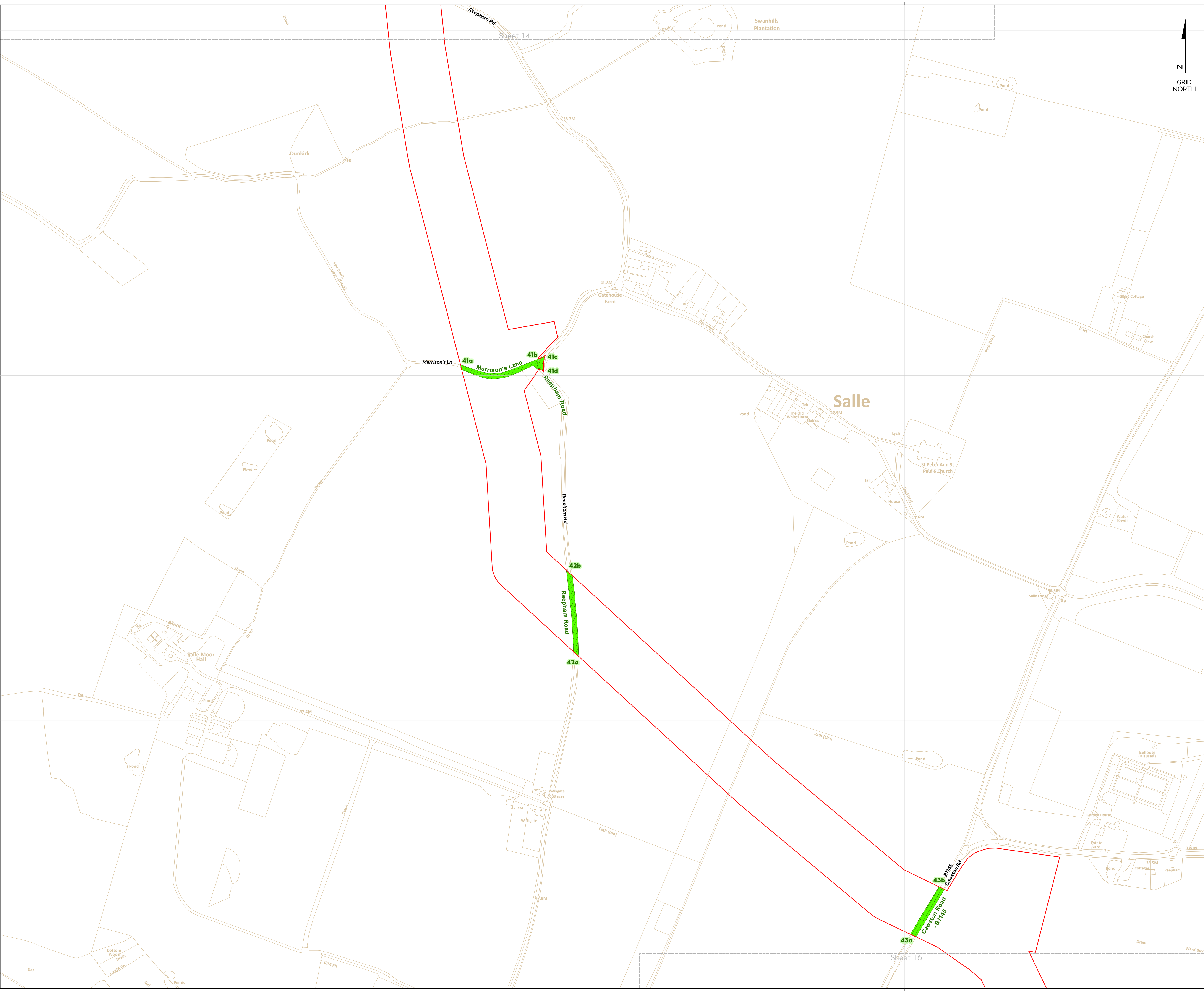
Coordinate system: British National Grid
Vertical reference: ODN

Scale @ A1: 1:2500

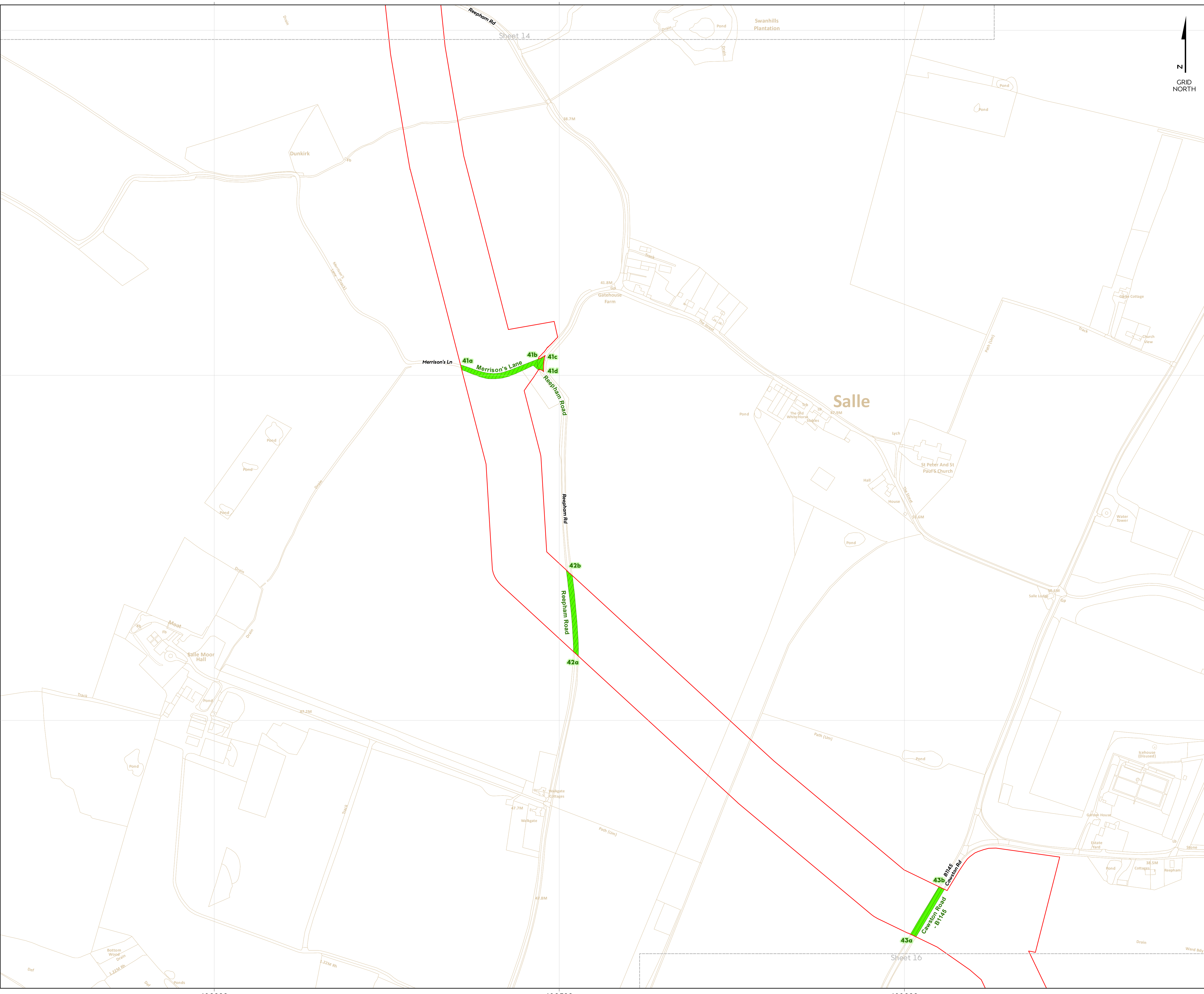


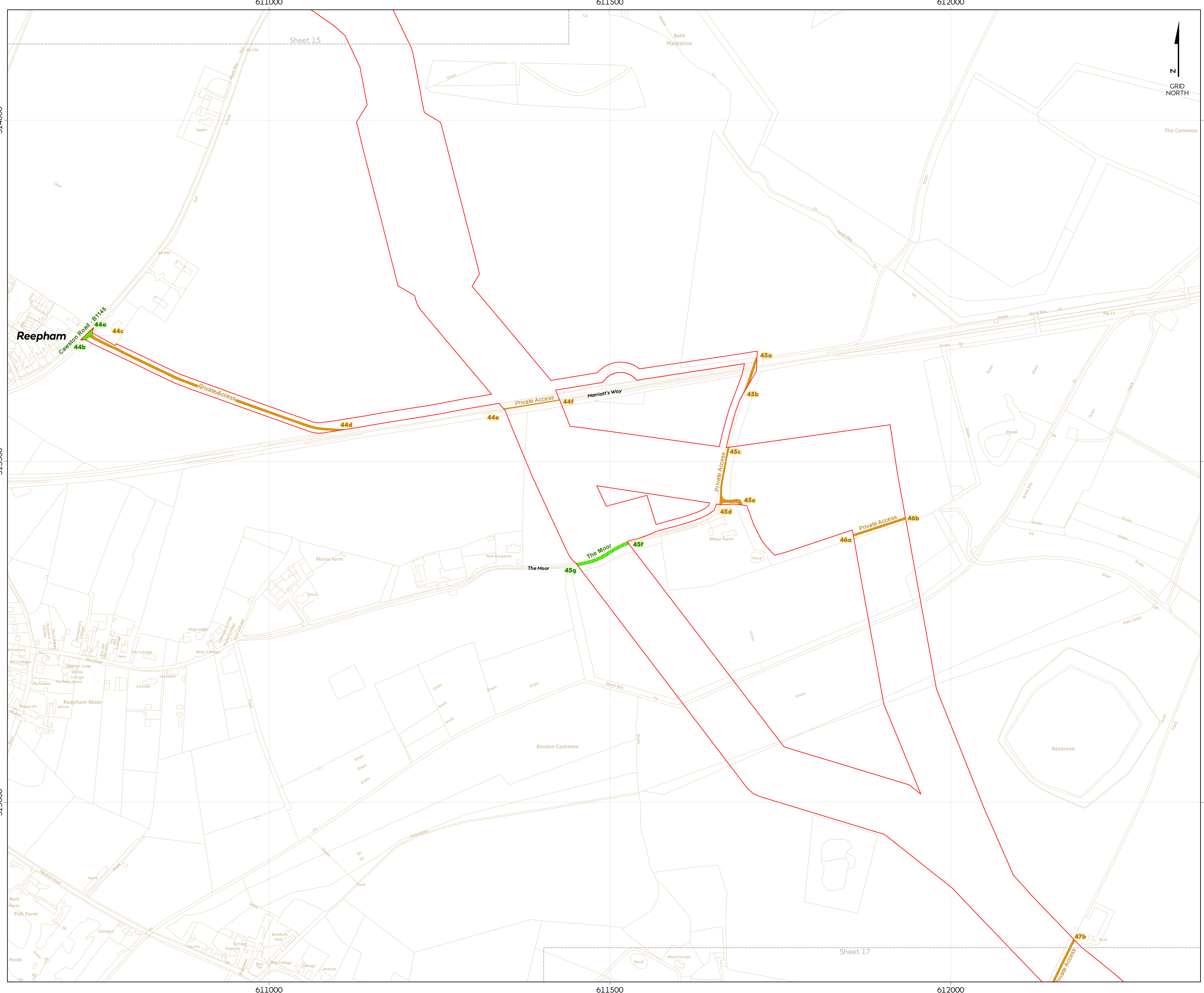
REV	REMARK	DATE
00	First Issue	May 2018
---	---	---
---	---	---
---	---	---
---	---	---

Hornsea Project Three Offshore Wind Farm
APP Regulations Reference: 521K1
Application Document Number: A2.6
Document no: HOW03APP05
Created by: XAMJ
Checked by: ANCLY
Approved by: STLIV



Map labels include: Reapham Rd, Sheet 14, Dunkirk, Merrison's Ln, 41a, 41b, 41c, 41d, Reapham Road, 42a, 42b, Cawston Road, 43a, 43b, B1145, B1146, Salle, St Peter And St Paul's Church, Water Tower, and various other local landmarks and features.








Hornsea Project Three Offshore Wind Farm

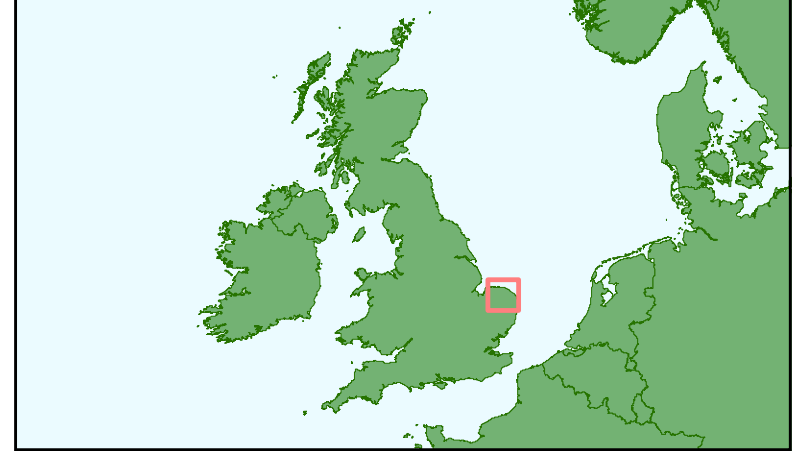
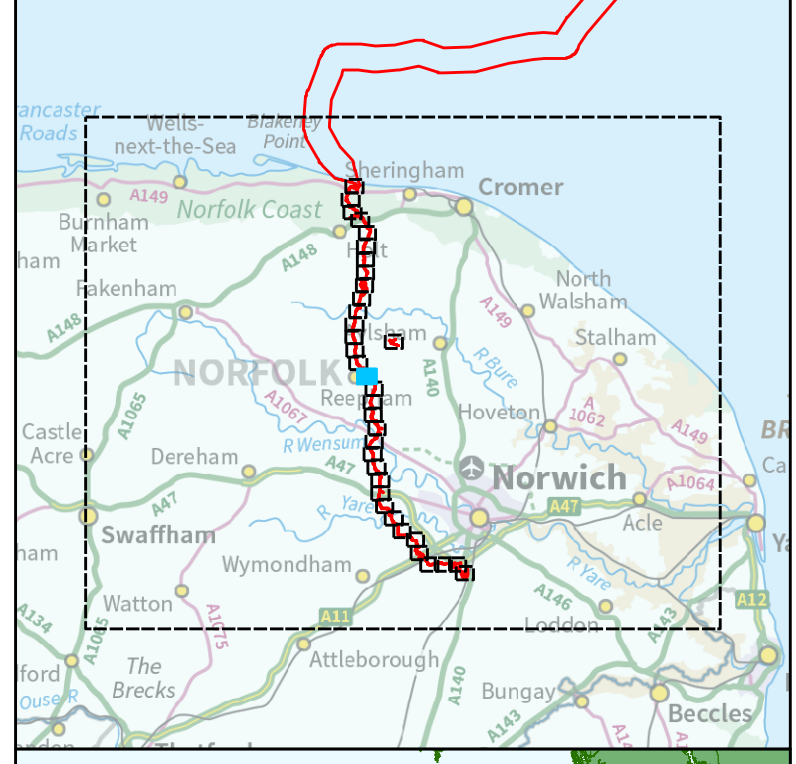
Streets Plan

Sheet 16 of 35

APFP Regulations Reference: 521(K) Application Document Number: A2.6

- Hornsea Project Three**
-  Order Limits
 -  Extent of street within Order limits to be temporarily stopped up
 -  Extent of private access within Order limits to be temporarily stopped up

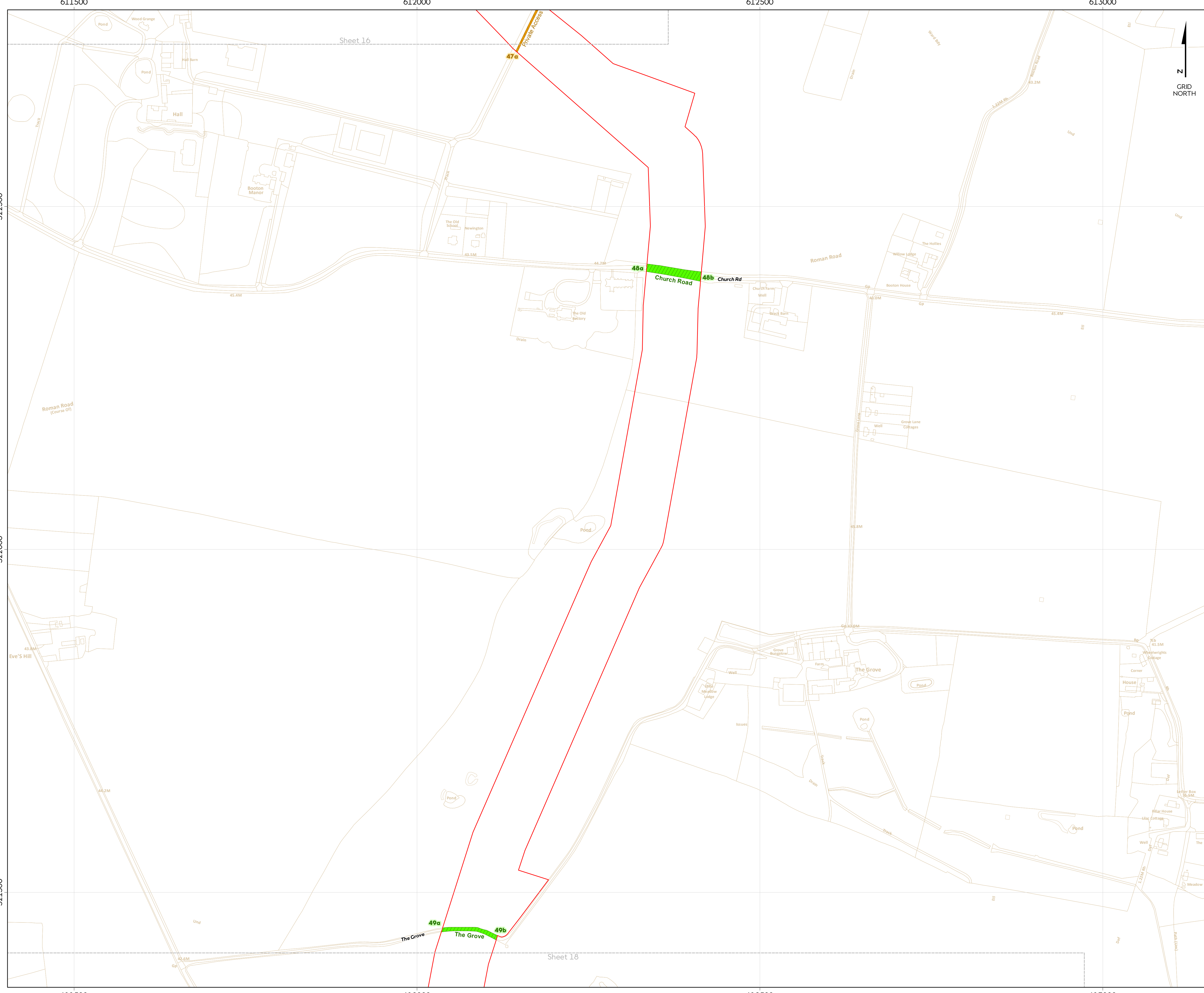
Source: Agreement For Lease © Crown Copyright 2018, all rights reserved. Contains OS Open data © Crown copyright and database right 2018. Contains OS benchmarking data © Crown copyright and database rights (2017) Ordnance Survey. Licence number: 0100031673



Coordinate system: British National Grid
 Vertical reference: ODN
 Scale @ A1: 1:2500

0 25 50 100 150 200 Metres
 0 25 50 100 150 200 Yards

REV	REMARK	DATE
00	First Issue	May 2018
---	---	---
---	---	---
---	---	---
---	---	---



Hornsea Project Three Offshore Wind Farm

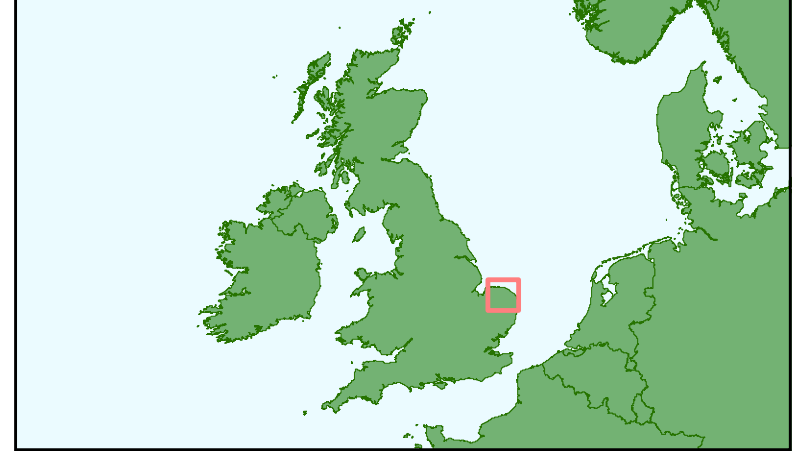
Streets Plan

Sheet 17 of 35

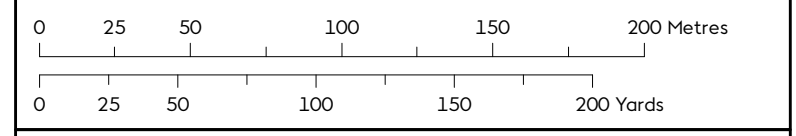
APFP Regulations Reference: 521K1 Application Document Number: A2.6

- Hornsea Project Three**
- Order Limits
 - Extent of street within Order limits to be temporarily stopped up
 - Extent of private access within Order limits to be temporarily stopped up

Source:
Agreement For Lease © Crown Copyright 2018, all rights reserved
Contains OS Open data © Crown copyright and database right 2018
Contains OS base mapping data © Crown copyright and database rights (2017) Ordnance Survey. Licence number: 0100031673



Coordinate system: British National Grid
Vertical reference: ODN
Scale @ A1: 1:2500



REV	REMARK	DATE
00	First Issue	May 2018
---	---	---
---	---	---
---	---	---
---	---	---

Hornsea Project Three Offshore Wind Farm
APFP Regulations Reference: 521K1
Application Document Number: A2.6
Document no: HOW03APP05
Created by: XAMJ
Checked by: ANCLY
Approved by: STLIV



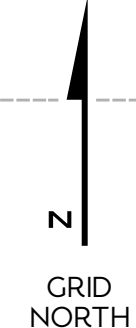
611500

612000

612500

Sheet 17

Sheet 19



Hornsea Project Three Offshore Wind Farm

Streets Plan

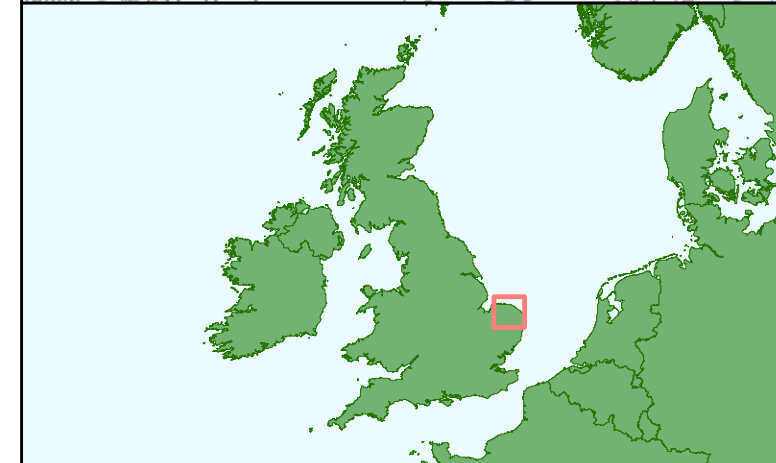
Sheet 18 of 35

APP Regulations Reference: 521K1 Application Document Number: A2.6

Hornsea Project Three

- Order Limits
- Extent of street within Order limits to be temporarily stopped up

Source:
Agreement For Lease © Crown Copyright 2018, all rights reserved
Contains OS Open data © Crown copyright and database right 2018
Contains OS benchmarking data © Crown copyright and database rights (2017) Ordnance Survey. Licence number: 0100031673



Coordinate system: British National Grid

Vertical reference: ODN

Scale @ A1: 1:2500

0 25 50 100 150 200 Metres

0 25 50 100 150 200 Yards

REV	REMARK	DATE
00	First Issue	May 2018
---	---	---
---	---	---
---	---	---
---	---	---

Hornsea Project Three Offshore Wind Farm
APP Regulations Reference: 521K1
Application Document Number: A2.6
Document no: HOW3APP05
Created by: XAMJ
Checked by: ANCLU
Approved by: STLIV



3201000

3205000

3200000

3201000

3205000

3200000

611500

612000

612500

Hornsea Project Three Offshore Wind Farm

Streets Plan

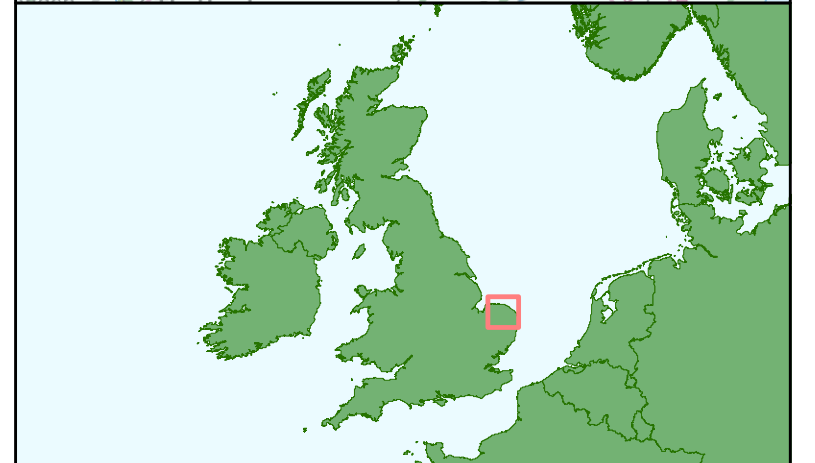
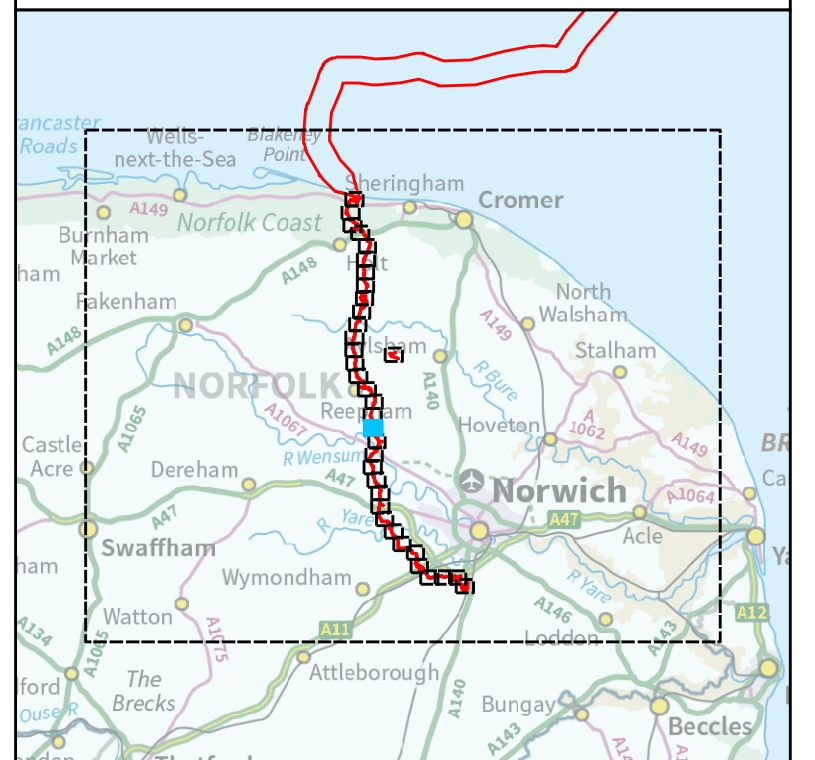
Sheet 19 of 35

APFP Regulations Reference: 52(K) Application Document Number: A2.6

Hornsea Project Three

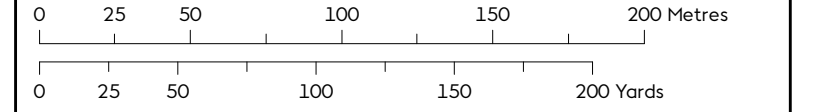
- Order Limits
- Extent of street within Order limits to be temporarily stopped up

Source:
Agreement For Lease © Crown Copyright 2018, all rights reserved
Contains OS Open data © Crown copyright and database right 2018
Contains OS base mapping data © Crown copyright and database rights (2017) Ordnance Survey. Licence number: 0100031673



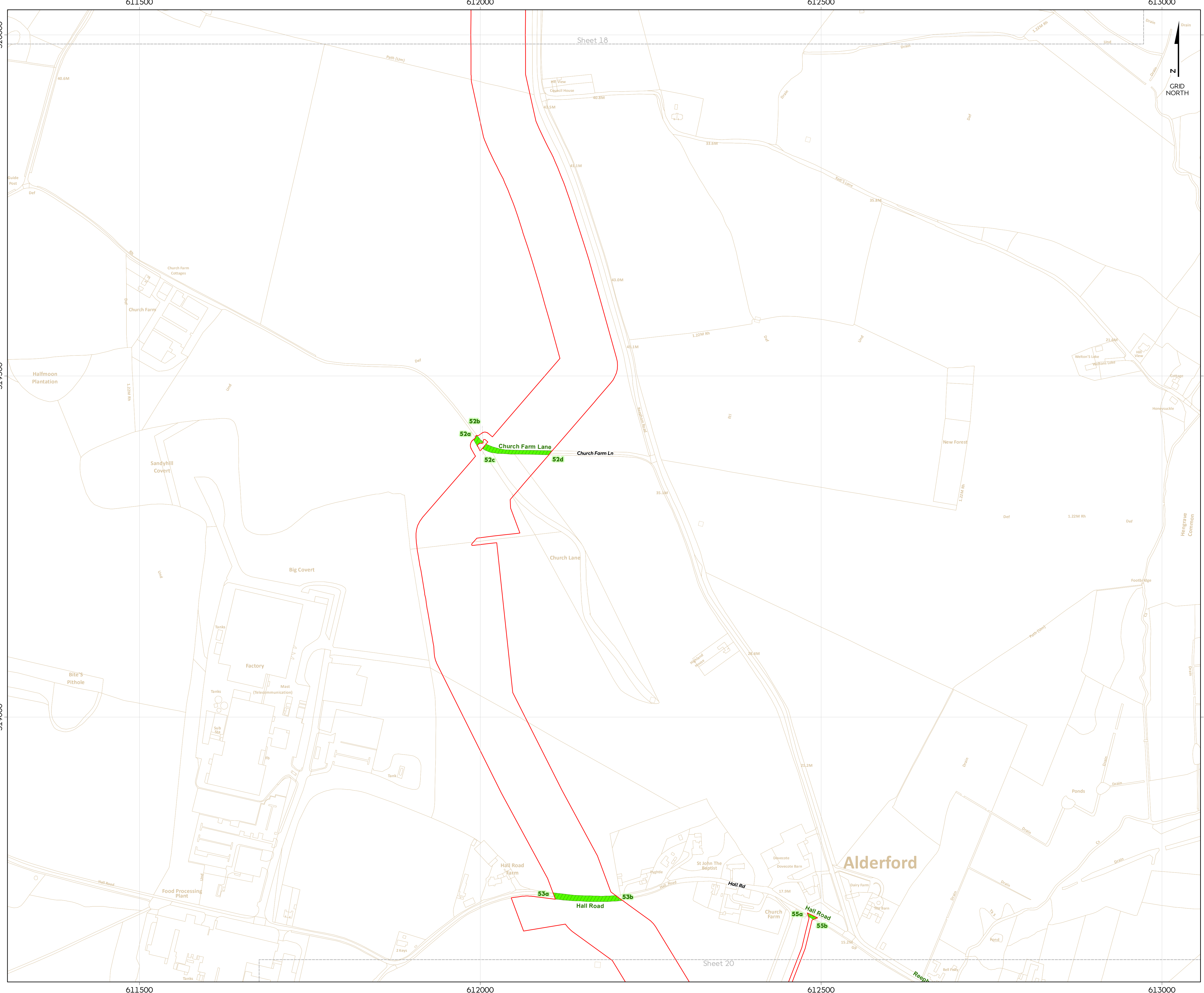
Coordinate system: British National Grid
Vertical reference: ODN

Scale @ A1: 1:2500



REV	REMARK	DATE
00	First Issue	May 2018
...
...
...
...

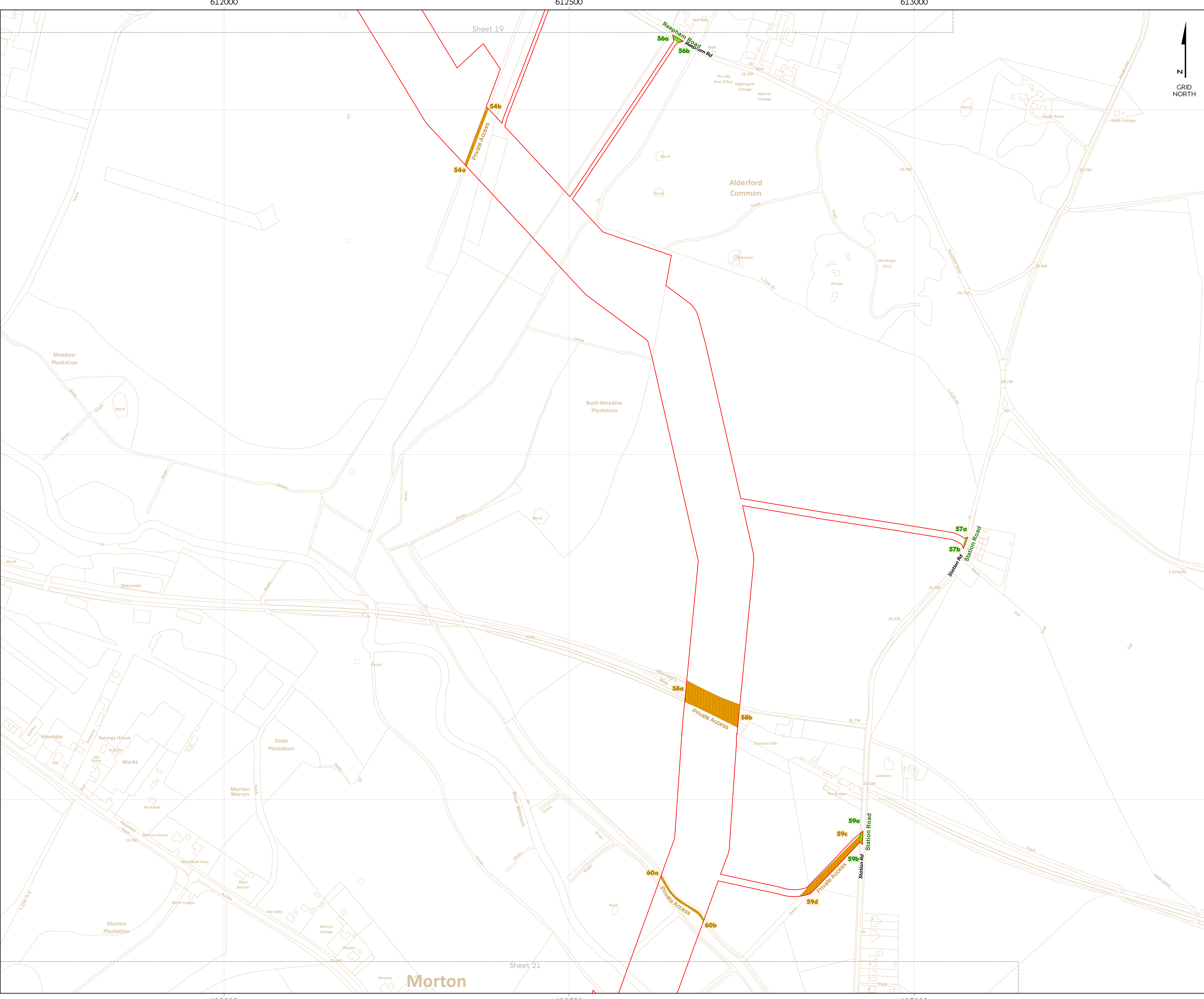
Hornsea Project Three Offshore Wind Farm
APFP Regulations Reference: 52(K)
Application Document Number: A2.6
Document no: HOW03APFD5
Created by: XAKHJ
Checked by: ANCLIV
Approved by: STLIV



Sheet 18

Sheet 20

Alderford



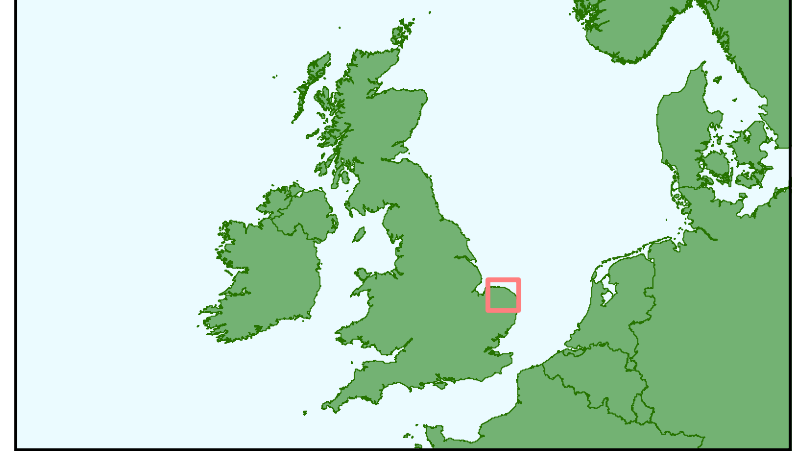
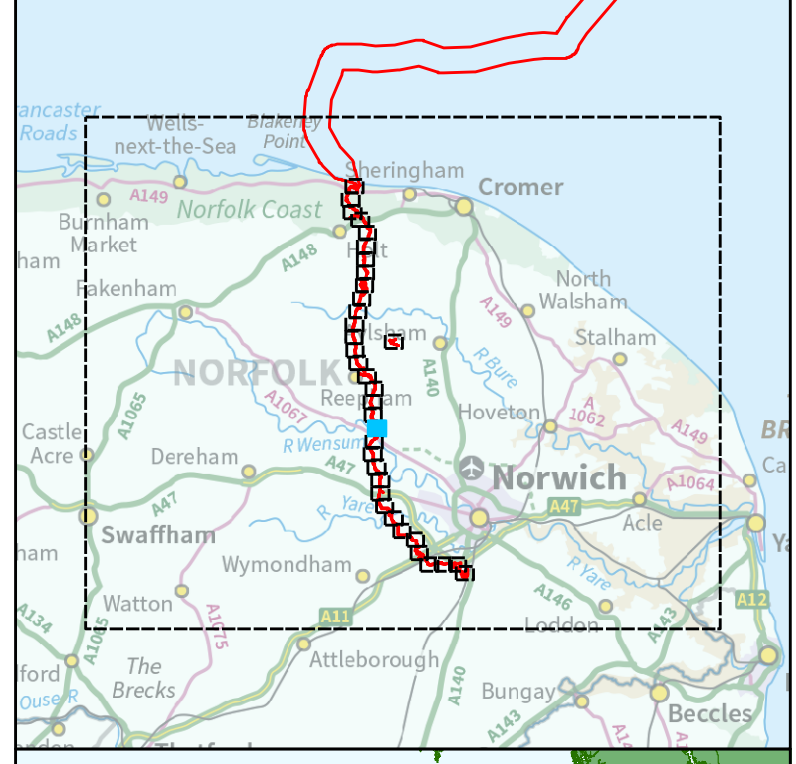
Hornsea Project Three Offshore Wind Farm Streets Plan

Sheet 20 of 35

APPF Regulations Reference: 521(K) Application Document Number: A2.6

- Hornsea Project Three**
- Order Limits
 - Extent of street within Order limits to be temporarily stopped up
 - Extent of private access within Order limits to be temporarily stopped up

Source:
Agreement For Lease © Crown Copyright 2018, all rights reserved
Contains OS Open data © Crown copyright and database right 2018
Contains OS base mapping data © Crown copyright and database rights (2017) Ordnance Survey. Licence number: 0100031673



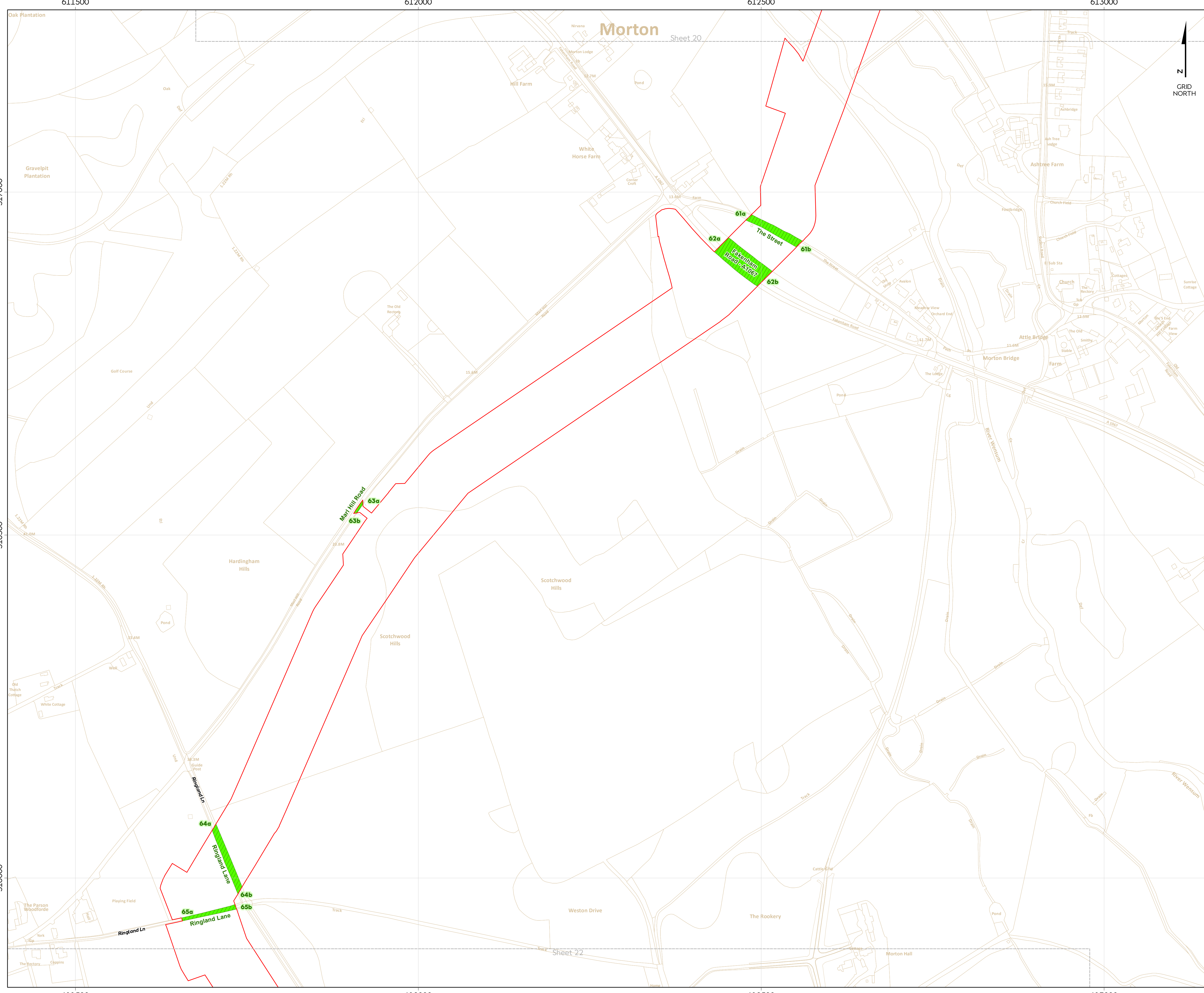
Coordinate system: British National Grid
Vertical reference: ODN
Scale @ A1: 1:2500

0 25 50 100 150 200 Metres
0 25 50 100 150 200 Yards

REV	REMARK	DATE
00	First Issue	May 2018
...
...
...
...

Hornsea Project Three Offshore Wind Farm
APPF Regulations Reference: 521(K)
Application Document Number: A2.6
Document no: HOW03APP05
Created by: XAMJ
Checked by: ANGLUJ
Approved by: STLIV





Hornsea Project Three Offshore Wind Farm

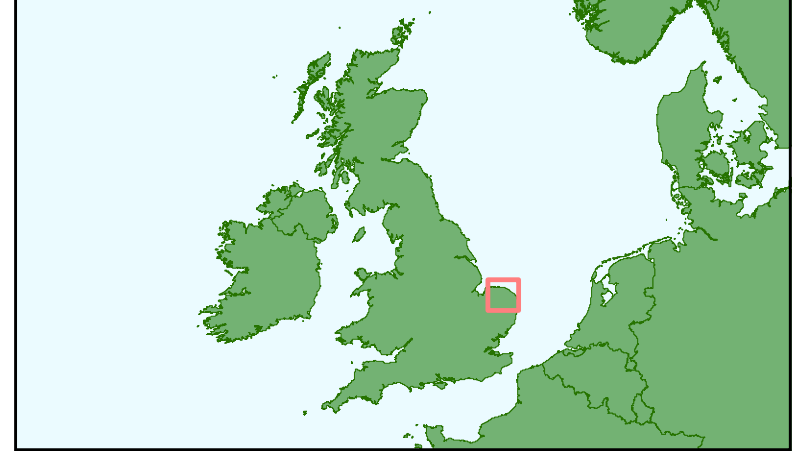
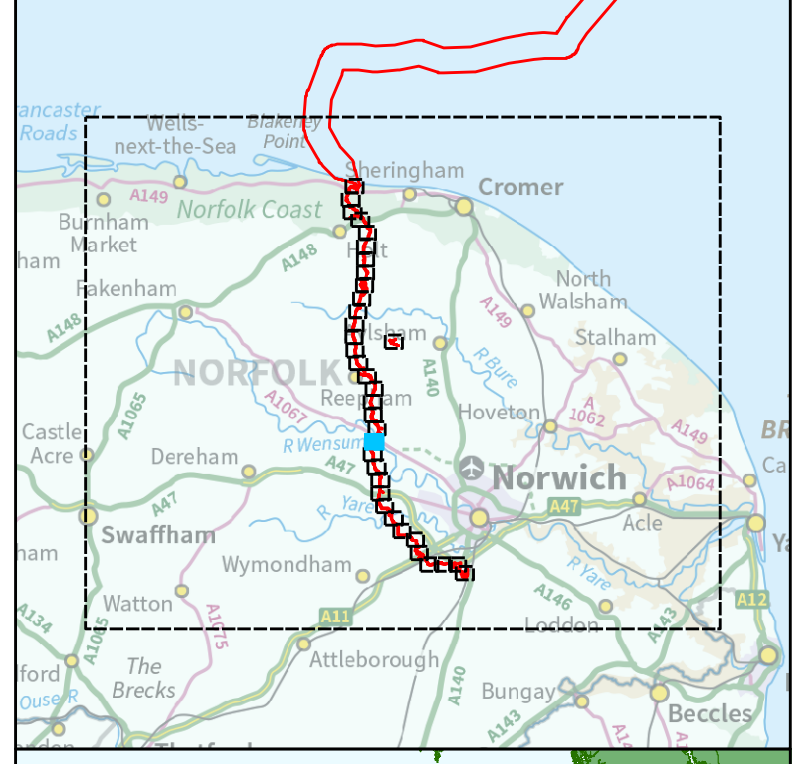
Streets Plan

Sheet 21 of 35

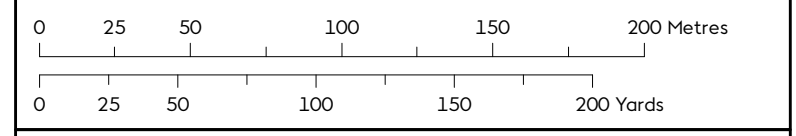
APPF Regulations Reference: 52(1)(k) Application Document Number: A2.6

- Hornsea Project Three**
- Order Limits
 - Extent of street within Order limits to be temporarily stopped up

Source:
Agreement For Lease © Crown Copyright 2018, all rights reserved
Contains OS Open data © Crown copyright and database right 2018
Contains OS basemap data © Crown copyright and database rights (2017) Ordnance Survey. Licence number: 0100031673



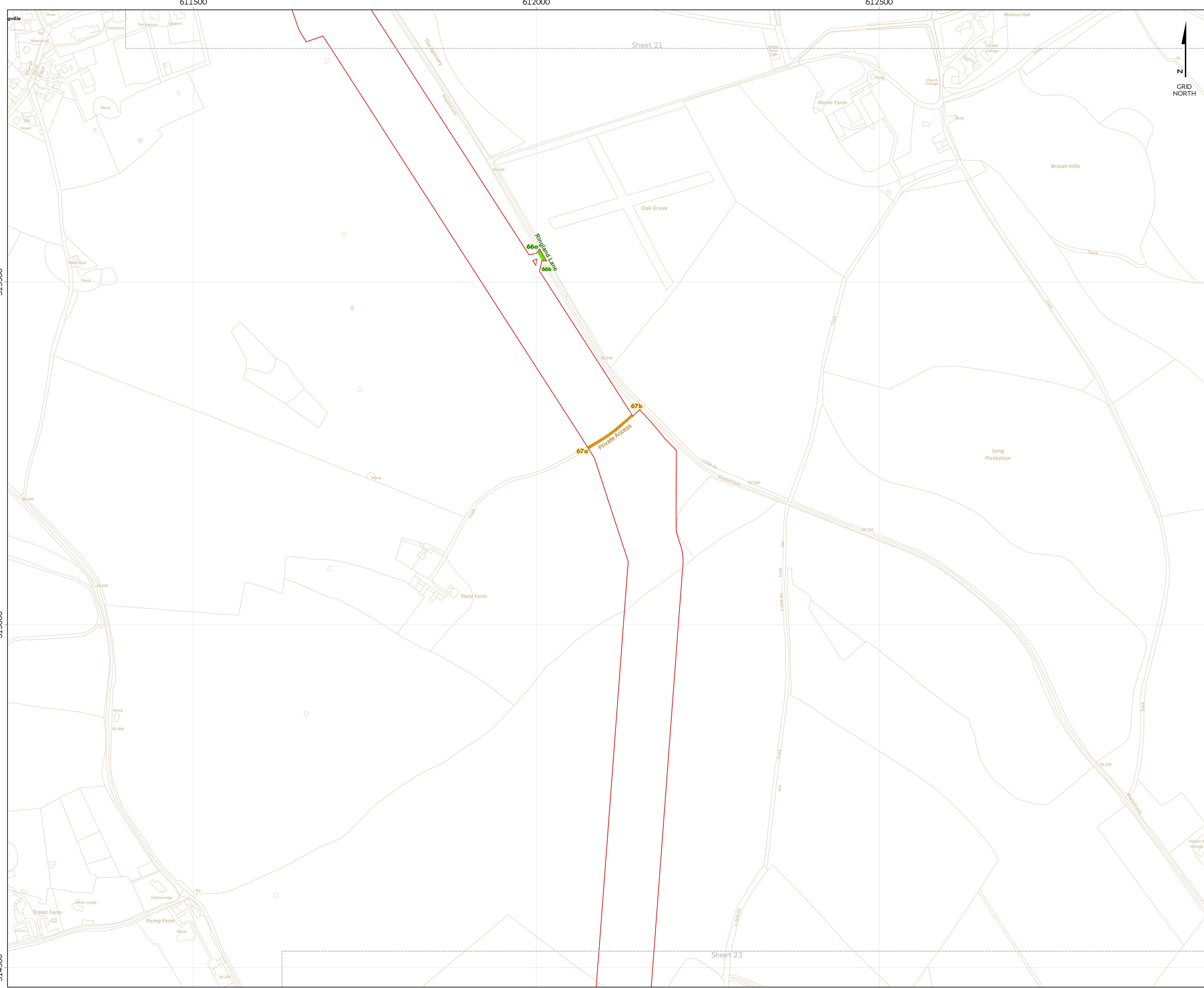
Coordinate system: British National Grid
Vertical reference: ODN
Scale @ A1: 1:2500



REV	REMARK	DATE
00	First Issue	May 2018
---	---	---
---	---	---
---	---	---
---	---	---

Hornsea Project Three Offshore Wind Farm
APPF Regulations Reference: 52(1)(k)
Application Document Number: A2.6
Document no: HOW03APP05
Created by: XAMJ
Checked by: ANCLUJ
Approved by: STLIV





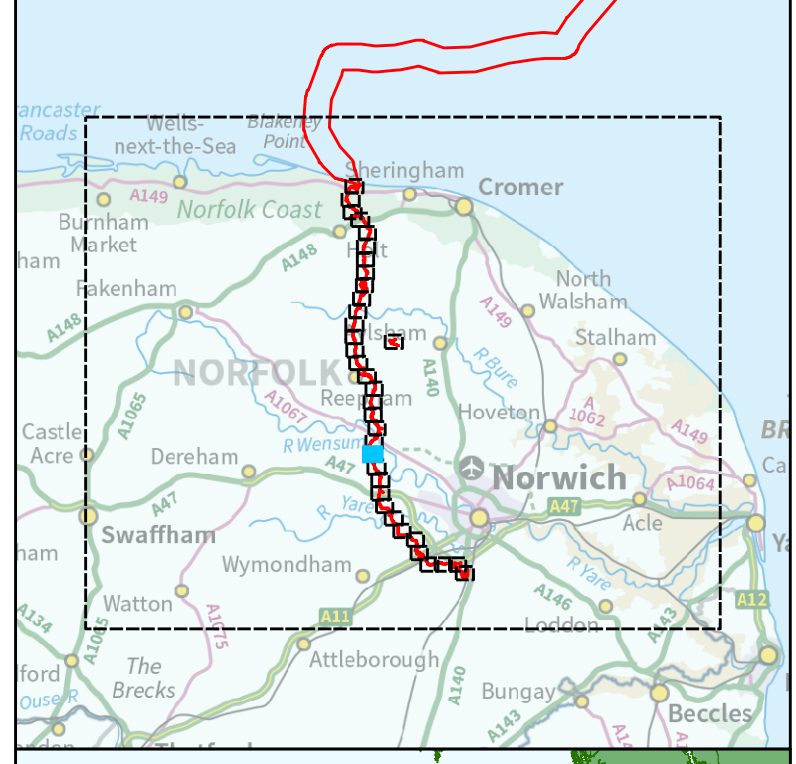
Hornsea Project Three Offshore Wind Farm

Streets Plan

Sheet 22 of 35

- APFP Regulations Reference: 521(K) Application Document Number: A2.6
- Hornsea Project Three**
- Order Limits
 - Extent of street within Order limits to be temporarily stopped up
 - Extent of private access within Order limits to be temporarily stopped up

Source:
 Agreement For Lease © Crown Copyright 2018, all rights reserved
 Contains OS Open data © Crown copyright and database right 2018
 Contains OS base mapping data © Crown copyright and database rights [2017] Ordnance Survey. Licence number: 0100031673



Coordinate system: British National Grid
 Vertical reference: ODN
 Scale @ A1: 1:2500

0 25 50 100 150 200 Metres
 0 25 50 100 150 200 Yards

REV	REMARK	DATE
00	First Issue	May 2018
---	---	---
---	---	---
---	---	---
---	---	---

Hornsea Project Three Offshore Wind Farm
 APFP Regulations Reference: 521(K)
 Application Document Number: A2.6
 Document no: HOW3APPO5
 Created by: XAKHJ
 Checked by: ANCLY
 Approved by: STLIV



Hornsea Project Three Offshore Wind Farm

Streets Plan

Sheet 23 of 35

APP Regulations Reference: 52(1)(k) Application Document Number: A2.6

- Hornsea Project Three**
- Order Limits
 - Extent of street within Order limits to be temporarily stopped up

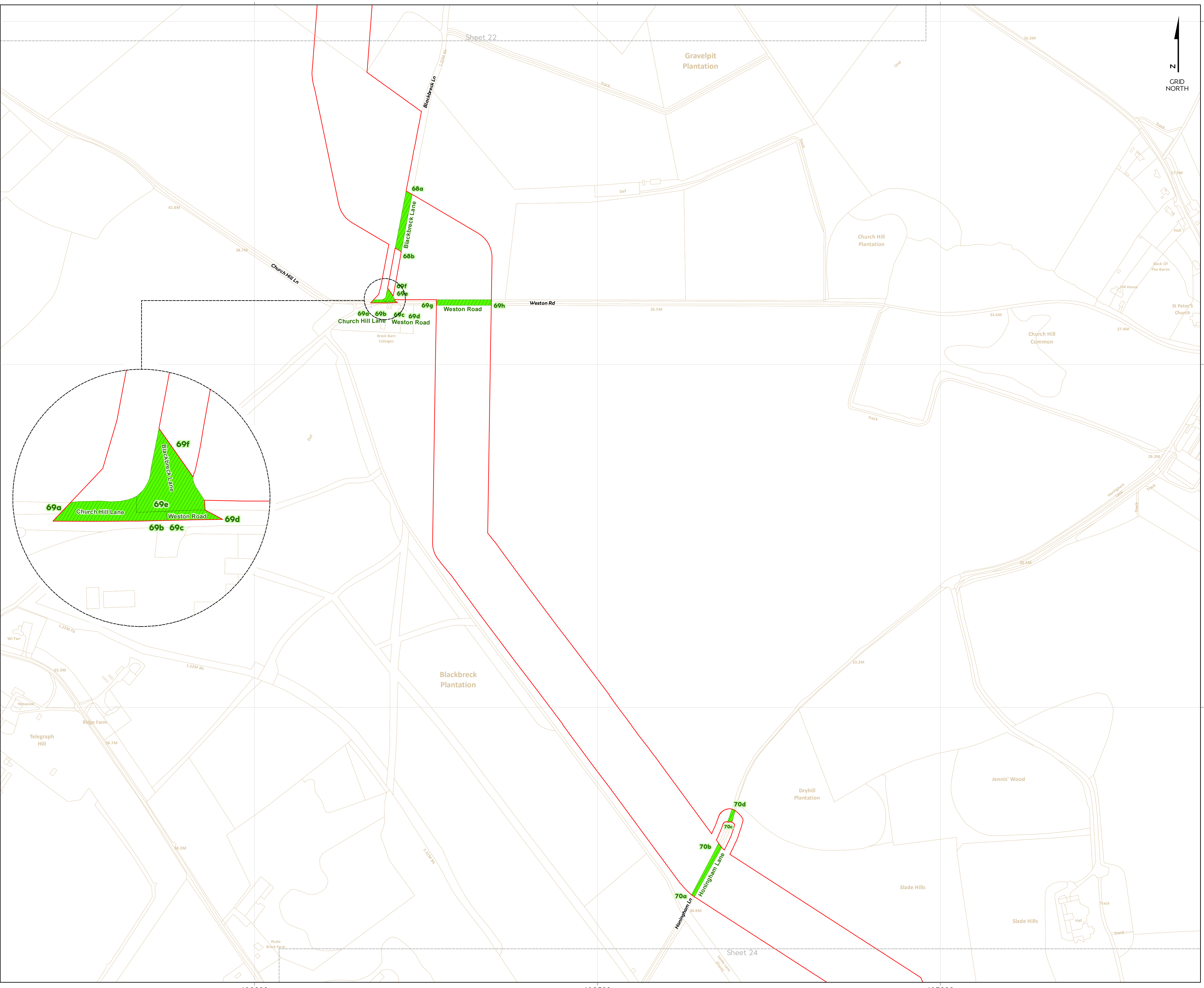
Source:
Agreement For Lease © Crown Copyright 2018, all rights reserved
Contains OS Open data © Crown copyright and database right 2018
Contains OS base mapping data © Crown copyright and database rights (2017) Ordnance Survey. Licence number: 0100031673



Coordinate system: British National Grid
Vertical reference: ODN
Scale @ A1: 1:2500

REV	REMARK	DATE
00	First Issue	May 2018
---	---	---
---	---	---
---	---	---
---	---	---

Hornsea Project Three Offshore Wind Farm
APP Regulations Reference: 52(1)(k)
Application Document Number: A2.6
Document no: HOW03APP05
Created by: XAM/J
Checked by: ANCLUJ
Approved by: STLIV



314500
314000
313500

314500
314000
313500

612000

612500

613000

612000

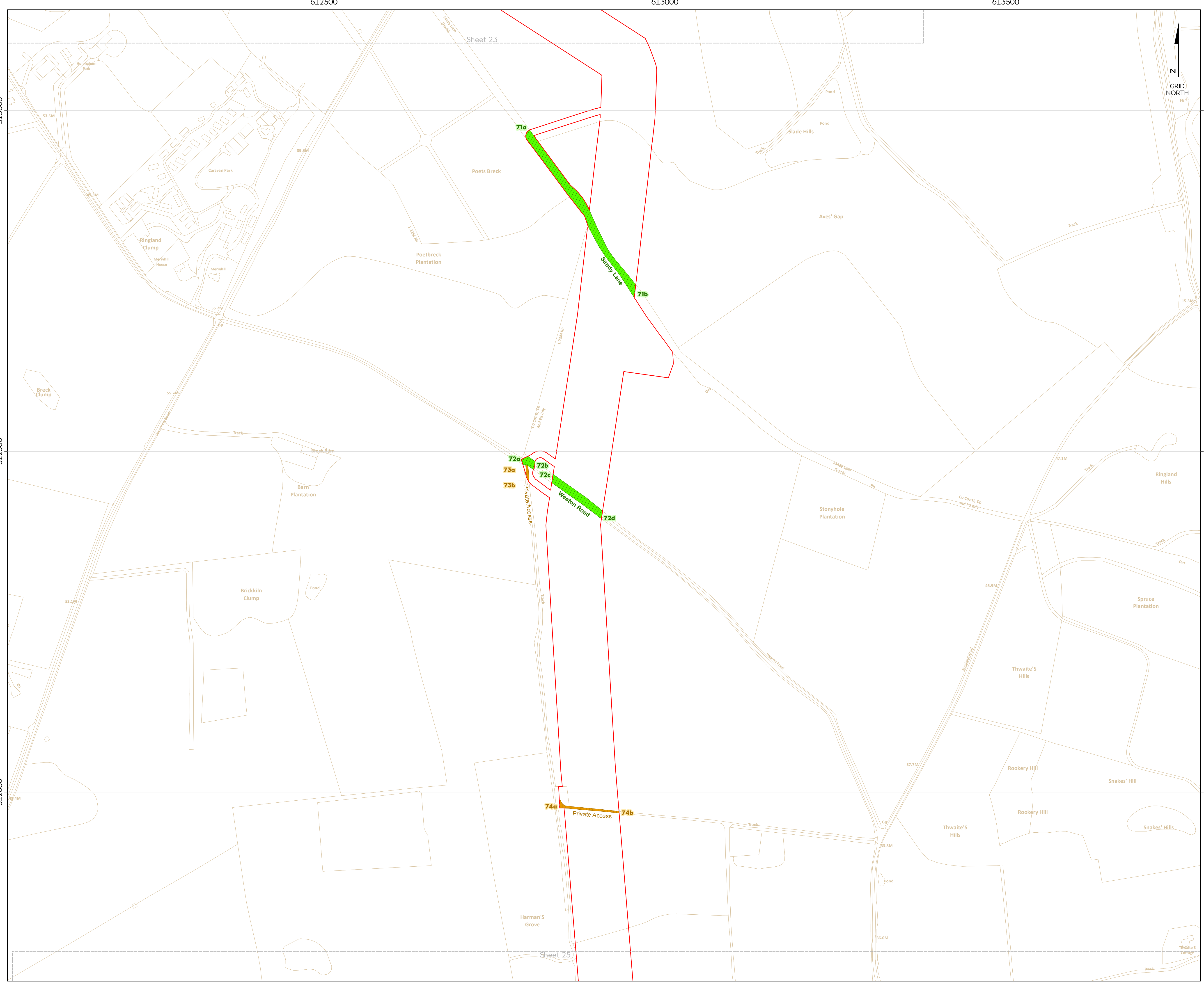
612500

613000

Sheet 22

Sheet 24





Hornsea Project Three Offshore Wind Farm

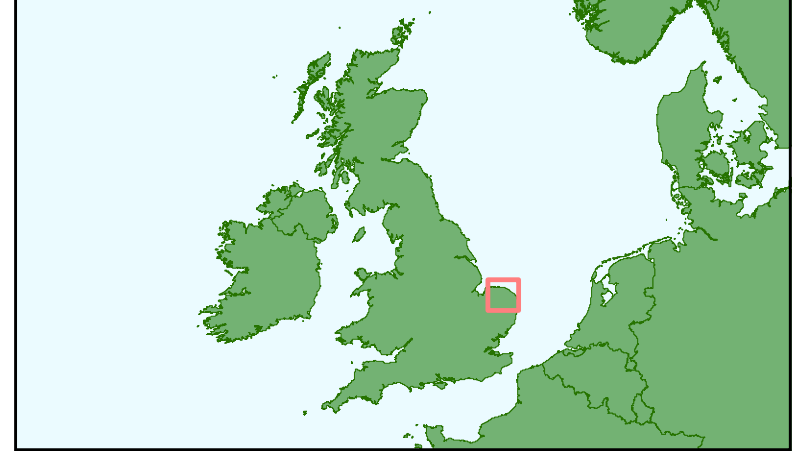
Streets Plan

Sheet 24 of 35

APFP Regulations Reference : 52(1)(k) Application Document Number : A2.6

- Hornsea Project Three**
- Order Limits
 - Extent of street within Order limits to be temporarily stopped up
 - Extent of private access within Order limits to be temporarily stopped up

Source:
 Agreement For Lease © Crown Copyright 2018, all rights reserved
 Contains OS Open data © Crown copyright and database right 2018
 Contains OS base mapping data © Crown copyright and database rights (2017) Ordnance Survey. Licence number: 0100031673

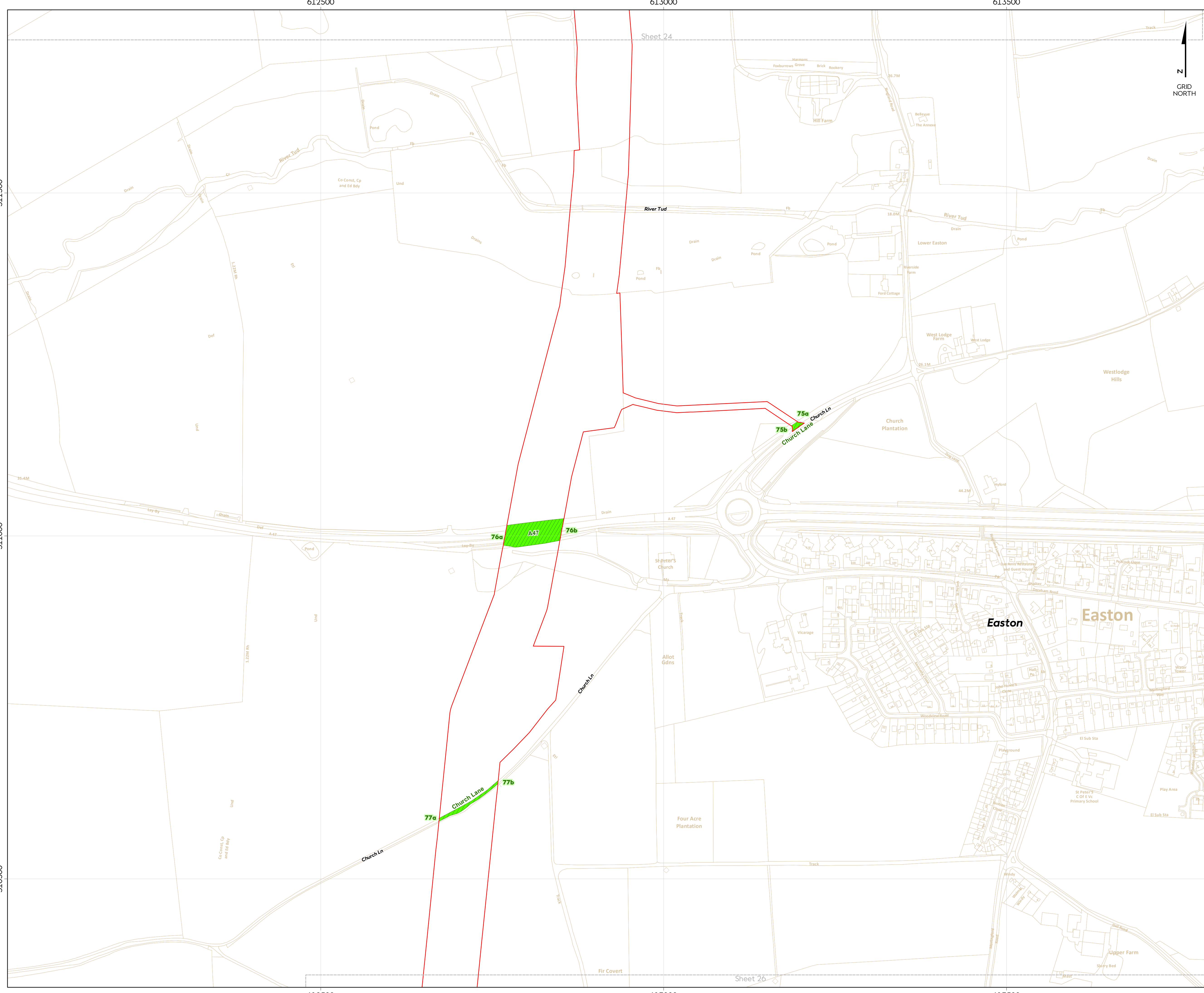


Coordinate system: British National Grid
 Vertical reference: ODN
 Scale @ A1: 1:2500

REV	REMARK	DATE
00	First Issue	May 2018
---	---	---
---	---	---
---	---	---

Hornsea Project Three Offshore Wind Farm
 APFP Regulations Reference: 52(1)(k)
 Application Document Number: A2.6
 Document no: HOW3APP05
 Created by: XAMJ
 Checked by: ANCLU
 Approved by: STLIV





Hornsea Project Three Offshore Wind Farm

Streets Plan Sheet 25 of 35

APP Regulations Reference: 521K1 Application Document Number: A2.6

- Hornsea Project Three**
- Order Limits
 - Extent of street within Order limits to be temporarily stopped up

Source:
Agreement For Lease © Crown Copyright 2018, all rights reserved
Contains OS Open data © Crown copyright and database right 2018
Contains OS basemap data © Crown copyright and database rights (2017) Ordnance Survey. Licence number: 0100031673



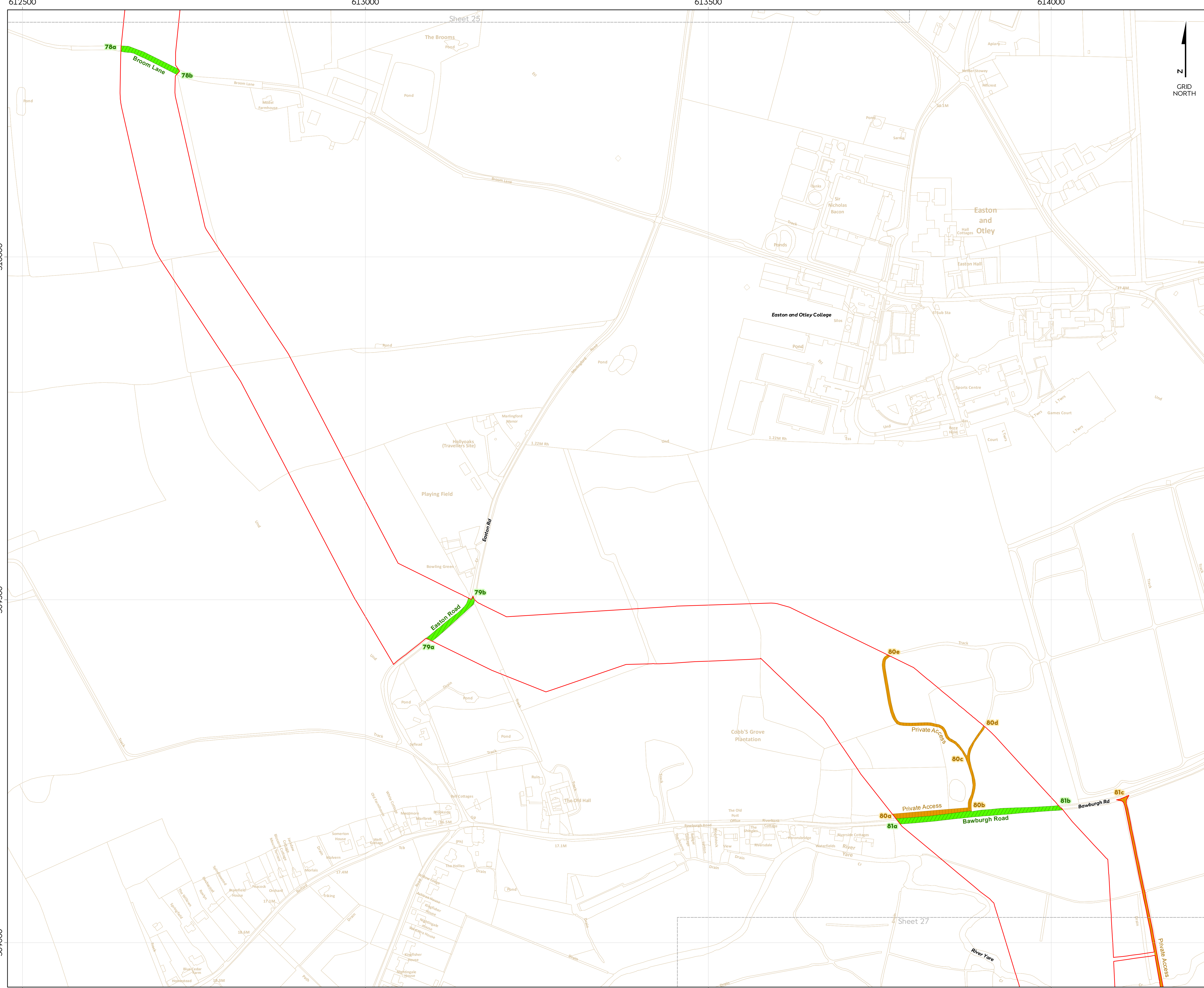
Coordinate system: British National Grid
Vertical reference: ODN
Scale @ A1: 1:2500

0 25 50 100 150 200 Metres
0 25 50 100 150 200 Yards

REV	REMARK	DATE
00	First Issue	May 2018
---	---	---
---	---	---
---	---	---
---	---	---

Hornsea Project Three Offshore Wind Farm
APP Regulations Reference: 521K1
Application Document Number: A2.6
Document no: HOW3APP05
Created by: XAMJ
Checked by: ANCLY
Approved by: STLIV





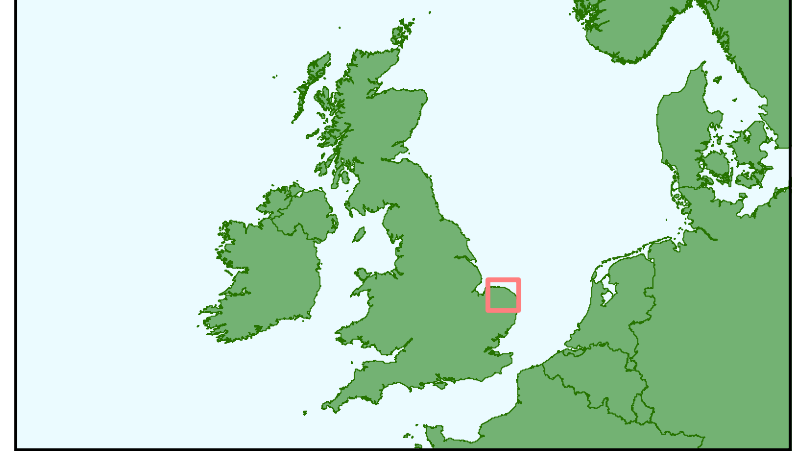
Hornsea Project Three Offshore Wind Farm Streets Plan

Sheet 26 of 35

APP Regulations Reference: 521K1 Application Document Number: A2.6

- Hornsea Project Three**
- Order Limits
 - Extent of street within Order limits to be temporarily stopped up
 - Extent of private access within Order limits to be temporarily stopped up

Source:
Agreement For Lease © Crown Copyright 2018, all rights reserved
Contains OS Open data © Crown copyright and database right 2018
Contains OS base mapping data © Crown copyright and database rights (2017) Ordnance Survey. Licence number: 0100031673

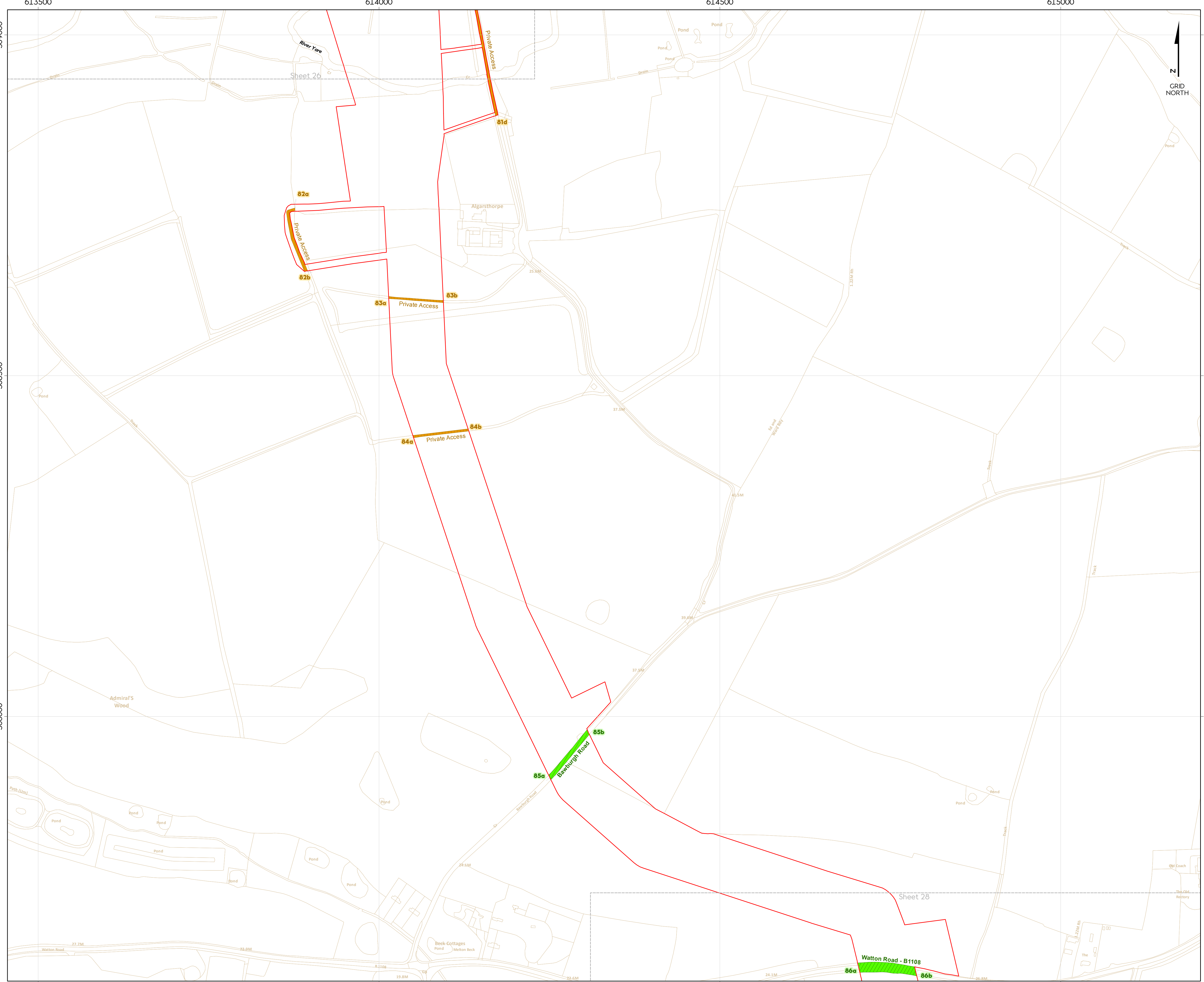


Coordinate system: British National Grid
Vertical reference: ODN
Scale @ A1: 1:2500

REV	REMARK	DATE
00	First Issue	May 2018
...
...
...
...

Hornsea Project Three Offshore Wind Farm
APP Regulations Reference: 521K1
Application Document Number: A2.6
Document no: HOW03APP05
Created by: XAMJ
Checked by: ANCLU
Approved by: STLIV



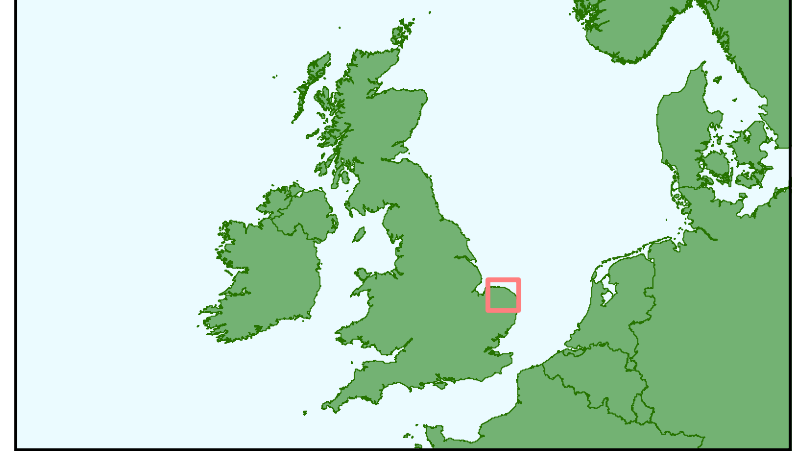


Hornsea Project Three Offshore Wind Farm Streets Plan Sheet 27 of 35

APP Regulations Reference : 521K1 Application Document Number : A2.6

- Hornsea Project Three**
- Order Limits
 - Extent of street within Order limits to be temporarily stopped up
 - Extent of private access within Order limits to be temporarily stopped up

Source:
Agreement For Lease © Crown Copyright 2018, all rights reserved
Contains OS Open data © Crown copyright and database right 2018
Contains OS base mapping data © Crown copyright and database rights (2017) Ordnance Survey. Licence number: 0100031673

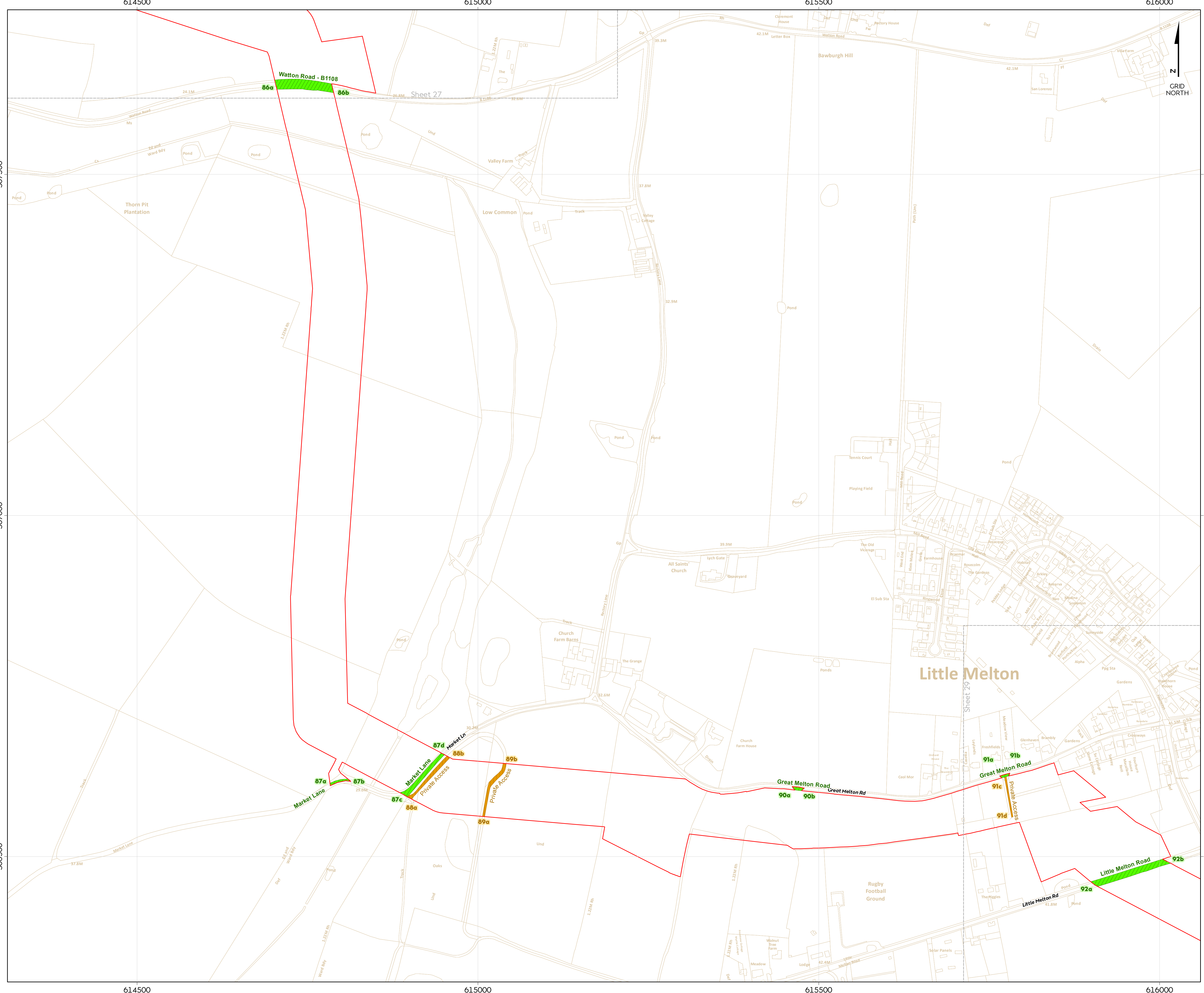


Coordinate system: British National Grid
Vertical reference: ODN
Scale @ A1: 1:2500

REV	REMARK	DATE
00	First Issue	May 2018
...
...
...
...

Hornsea Project Three Offshore Wind Farm
APP Regulations Reference: 521K1
Application Document Number: A2.6
Document no: HOW3APP05
Created by: XAHJ
Checked by: ANCLJ
Approved by: STLIV





Hornsea Project Three Offshore Wind Farm

Streets Plan

Sheet 28 of 35

- APPF Regulations Reference: 52(K) Application Document Number: A2.6
- Hornsea Project Three**
- Order Limits
 - Extent of street within Order limits to be temporarily stopped up
 - Extent of private access within Order limits to be temporarily stopped up

Source:
 Agreement For Lease © Crown Copyright 2018, all rights reserved
 Contains OS Open data © Crown copyright and database right 2018
 Contains OS base mapping data © Crown copyright and database rights (2017) Ordnance Survey. Licence number: 0100031673

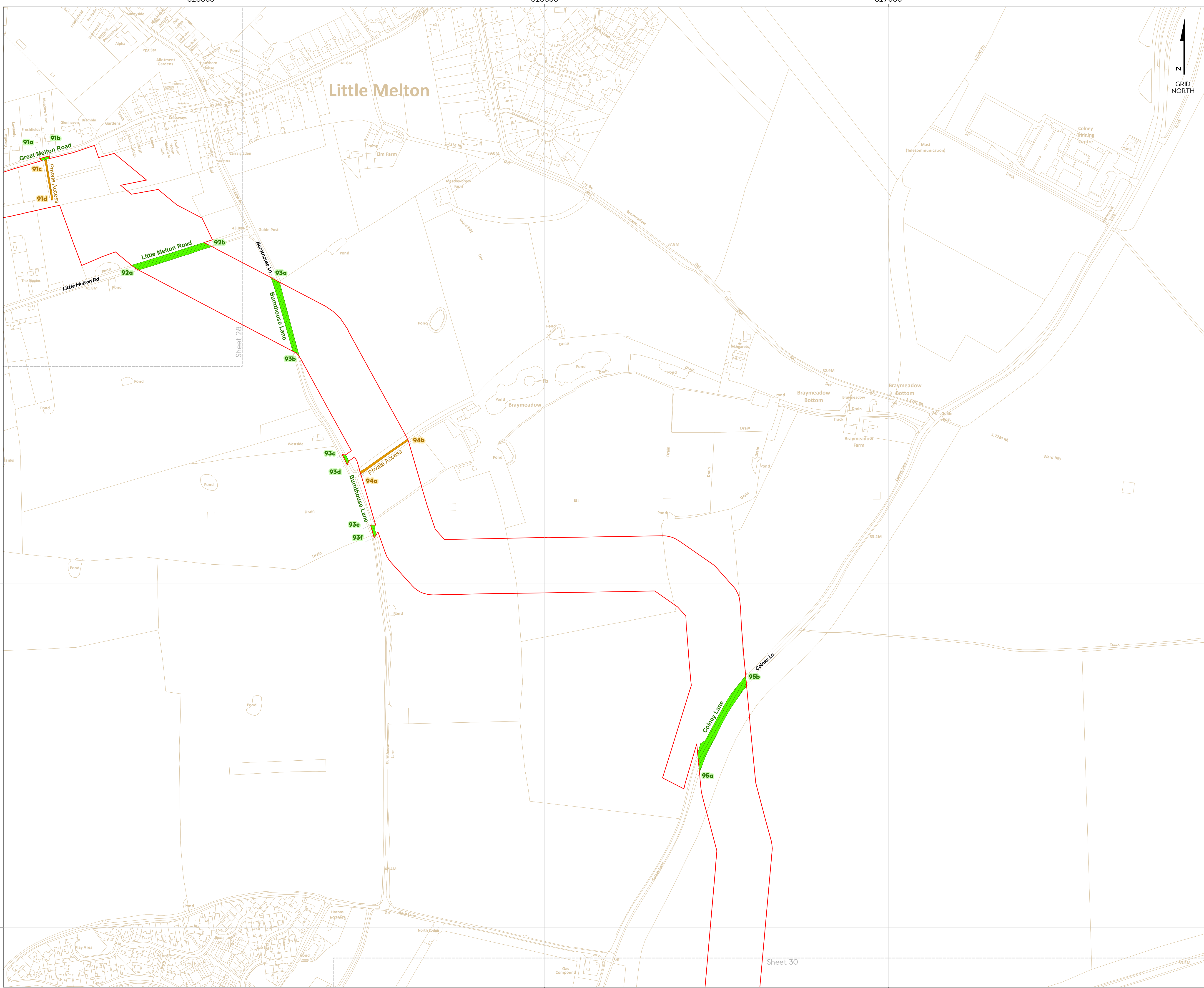


Coordinate system: British National Grid
 Vertical reference: ODN
 Scale @ A1: 1:2500

REV	REMARK	DATE
00	First Issue	May 2018
...
...
...
...

Hornsea Project Three Offshore Wind Farm
 APPF Regulations Reference: 52(K)
 Application Document Number: A2.6
 Document no: HOW3APP05
 Created by: XAMJ
 Checked by: ANCLIV
 Approved by: STLIV





Hornsea Project Three Offshore Wind Farm

Streets Plan

Sheet 29 of 35

APFP Regulations Reference : 521(K) Application Document Number : A2.6

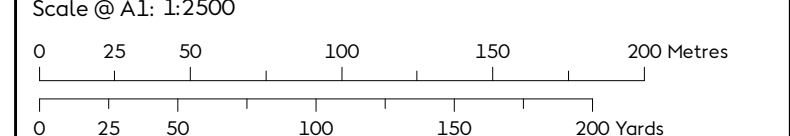
Hornsea Project Three

- Order Limits
- Extent of street within Order limits to be temporarily stopped up
- Extent of private access within Order limits to be temporarily stopped up

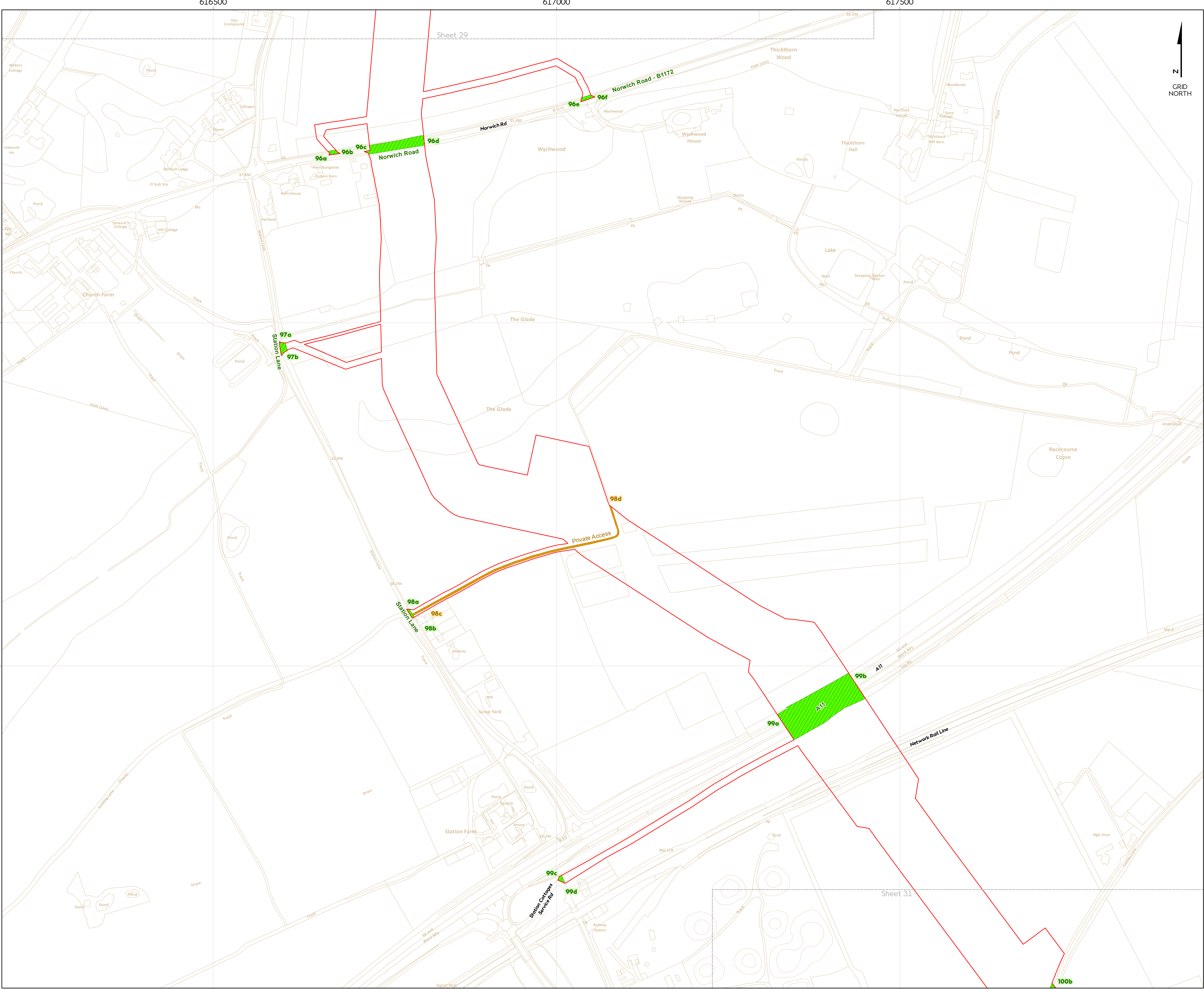
Source:
 Agreement For Lease © Crown Copyright 2018, all rights reserved
 Contains OS Open data © Crown copyright and database right 2018
 Contains OS base mapping data © Crown copyright and database rights (2017) Ordnance Survey. Licence number: 0100031673



Coordinate system: British National Grid
 Vertical reference: ODN
 Scale @ A1: 1:2500



REV	REMARK	DATE
00	First Issue	May 2018
...
...
...
...

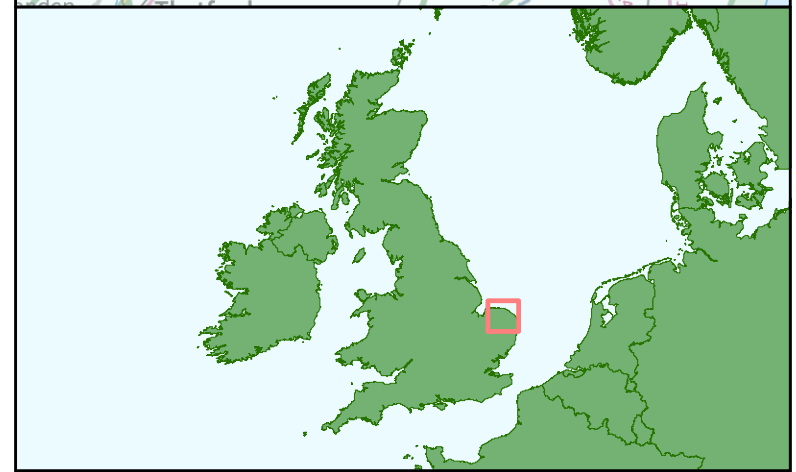


Hornsea Project Three Offshore Wind Farm Streets Plan Sheet 30 of 35

APPF Regulations Reference : 521(K) Application Document Number : A2.6

- Hornsea Project Three**
- Order Limits
 - Extent of street within Order limits to be temporarily stopped up
 - Extent of private access within Order limits to be temporarily stopped up

Source:
Agreement For Lease © Crown Copyright 2018, all rights reserved
Contains OS Open data © Crown copyright and database right 2018
Contains OS basemap data © Crown copyright and database rights (2017) Ordnance Survey. Licence number: 0100031673

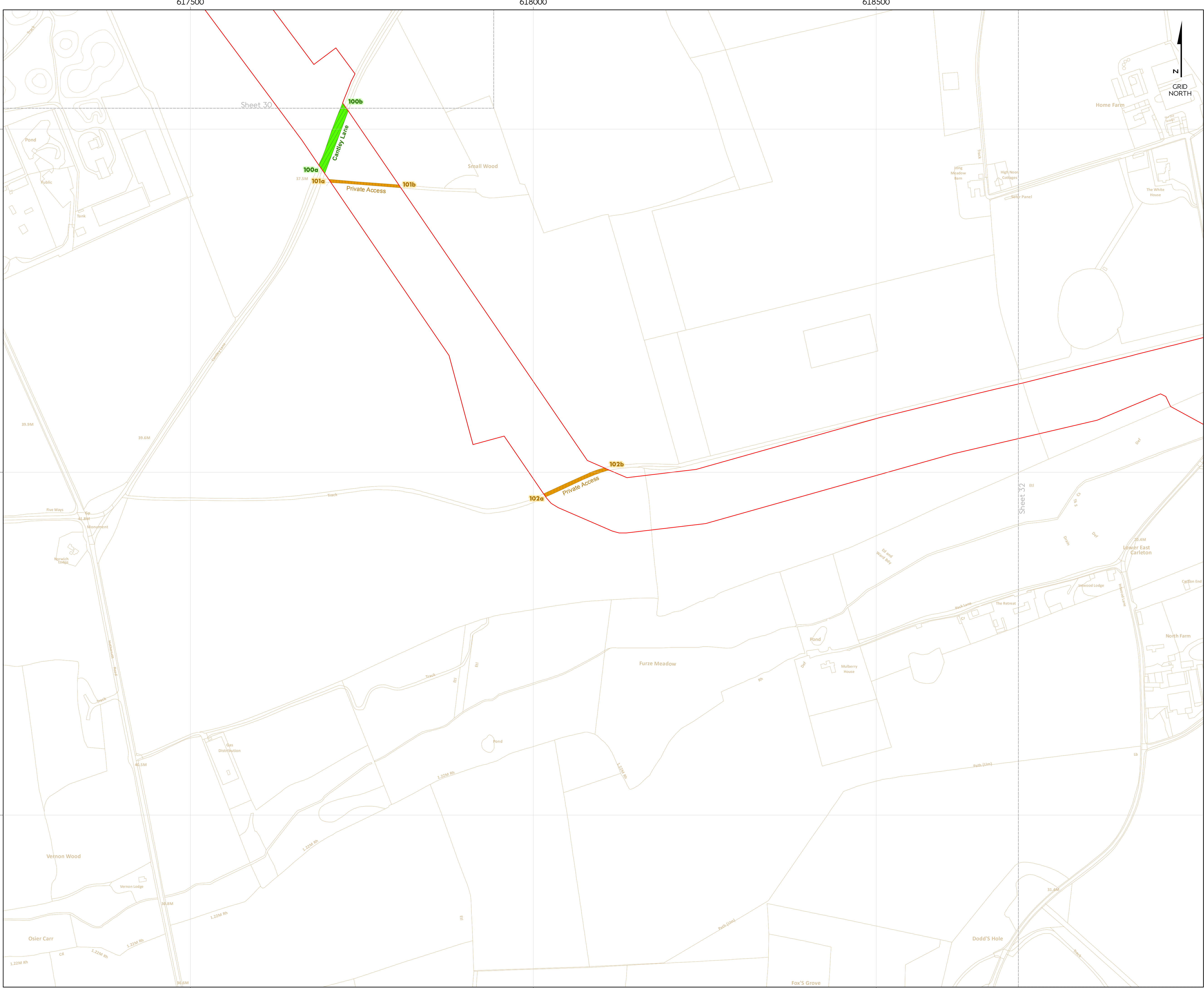


Coordinate system: British National Grid
Vertical reference: ODN
Scale @ A1: 1:2500
0 25 50 100 150 200 Metres
0 25 50 100 150 200 Yards

REV	REMARK	DATE
00	First Issue	May 2018
...
...
...
...

Hornsea Project Three Offshore Wind Farm
APPF Regulations Reference: 521(K)
Application Document Number: A2.6
Document no: HOW3APP05
Created by: XAMJ
Checked by: ANCLY
Approved by: STLIV





Hornsea Project Three Offshore Wind Farm

Streets Plan

Sheet 31 of 35

APP Regulations Reference : 521K1 Application Document Number : A2.6

- Hornsea Project Three**
- Order Limits
 - Extent of street within Order limits to be temporarily stopped up
 - Extent of private access within Order limits to be temporarily stopped up

Source:
Agreement For Lease © Crown Copyright 2018, all rights reserved
Contains OS Open data © Crown copyright and database right 2018
Contains OS topographic data © Crown copyright and database rights (2017) Ordnance Survey. Licence number: 0100031673



Coordinate system: British National Grid
Vertical reference: ODN
Scale @ A1: 1:2500

0 25 50 100 150 200 Metres
0 25 50 100 150 200 Yards

REV	REMARK	DATE
00	First Issue	May 2018
---	---	---
---	---	---
---	---	---

Hornsea Project Three Offshore Wind Farm
APP Regulations Reference: 521K1
Application Document Number: A2.6
Document no: HOW3APP05
Created by: XAMJ
Checked by: ANCLJY
Approved by: STLIV



619000

619500

620000

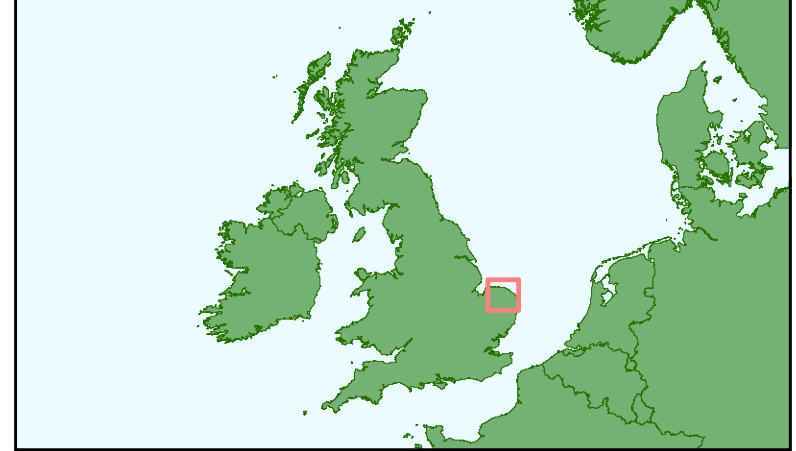
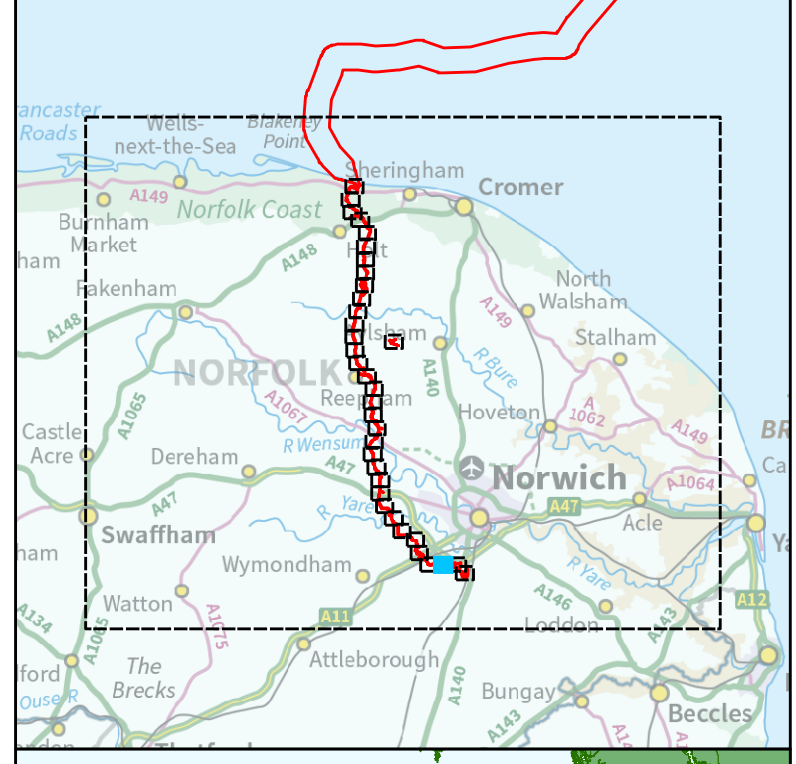
Hornsea Project Three Offshore Wind Farm

Streets Plan Sheet 32 of 35

APPF Regulations Reference: 521K1 Application Document Number: A2.6

- Hornsea Project Three**
- Order Limits
 - Extent of street within Order limits to be temporarily stopped up

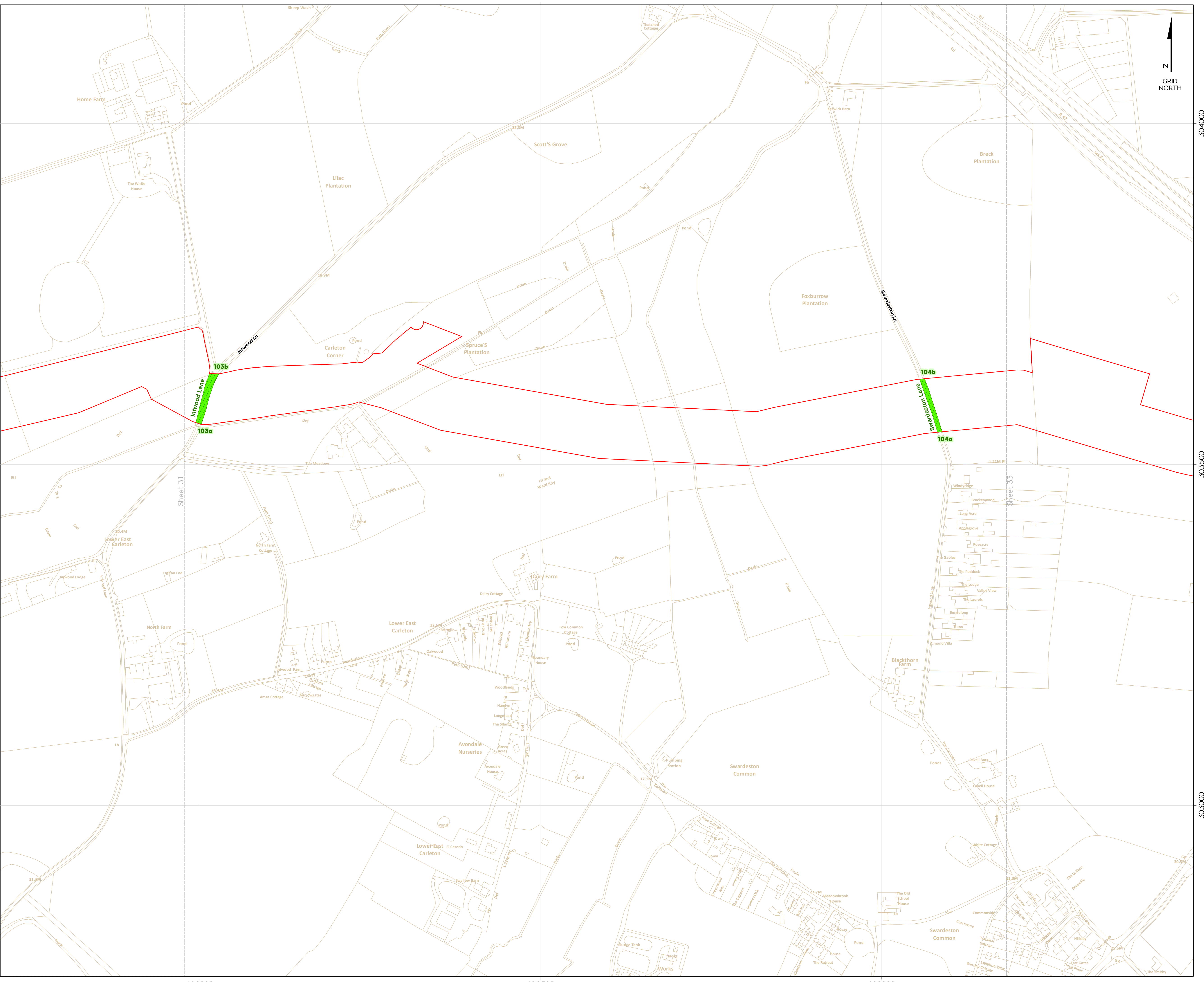
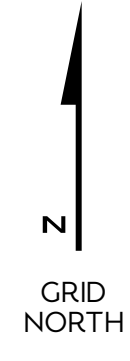
Source:
 Agreement For Lease © Crown Copyright 2018, all rights reserved
 Contains OS Open data © Crown copyright and database right 2018
 Contains OS topographic data © Crown copyright and database rights (2017) Ordnance Survey. Licence number: 0100031673



Coordinate system: British National Grid
 Vertical reference: ODN
 Scale @ A1: 1:2500

REV	REMARK	DATE
00	First Issue	May 2018
...
...
...
...

Hornsea Project Three Offshore Wind Farm
 APPF Regulations Reference: 521K1
 Application Document Number: A2.6
 Document no: HOW03APP05
 Created by: XAMJ
 Checked by: ANCLY
 Approved by: STLIV



304000

304000

303500

303500

303000

303000

619000

619500

620000

620500

621000

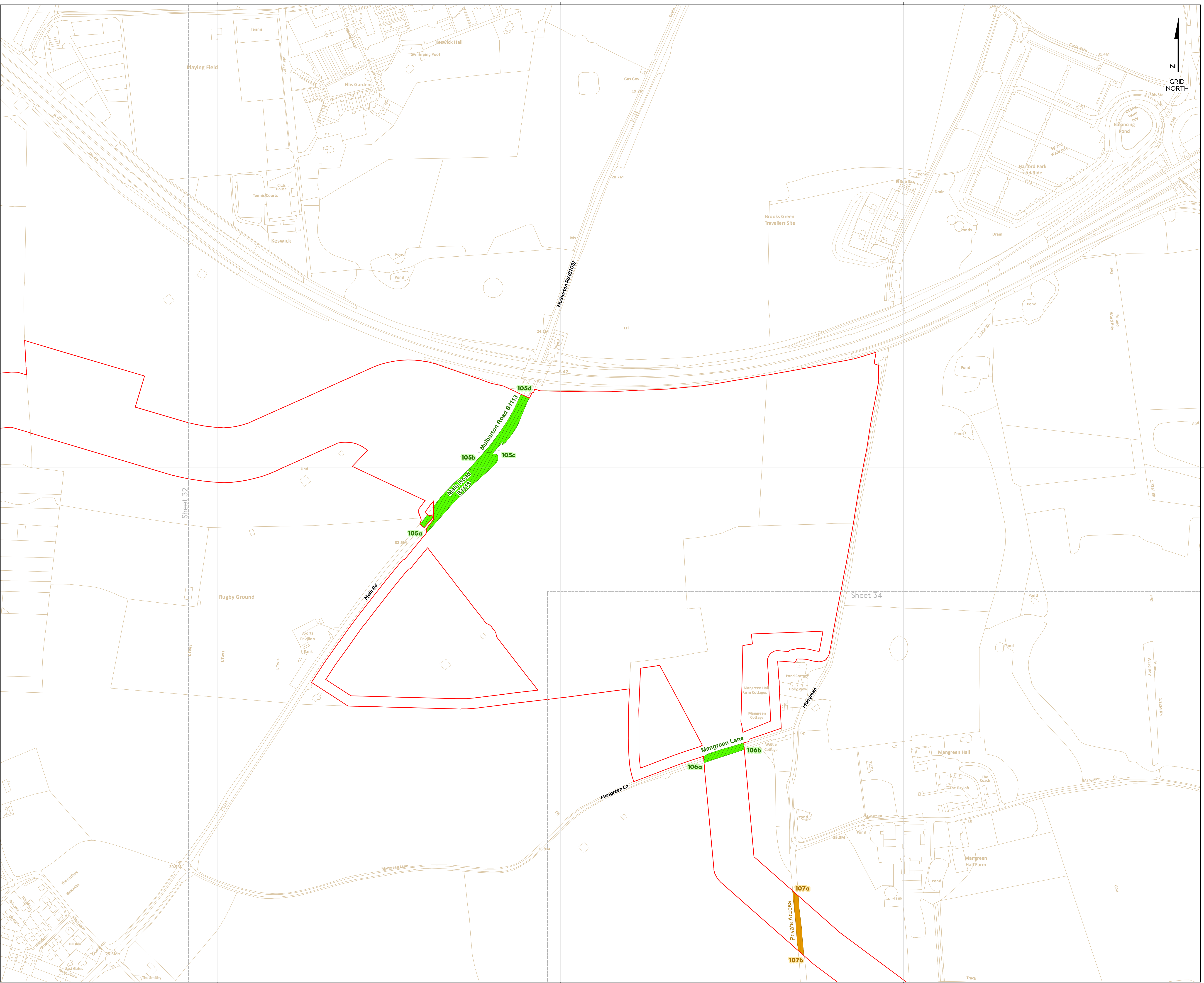
621500

Hornsea Project Three Offshore Wind Farm

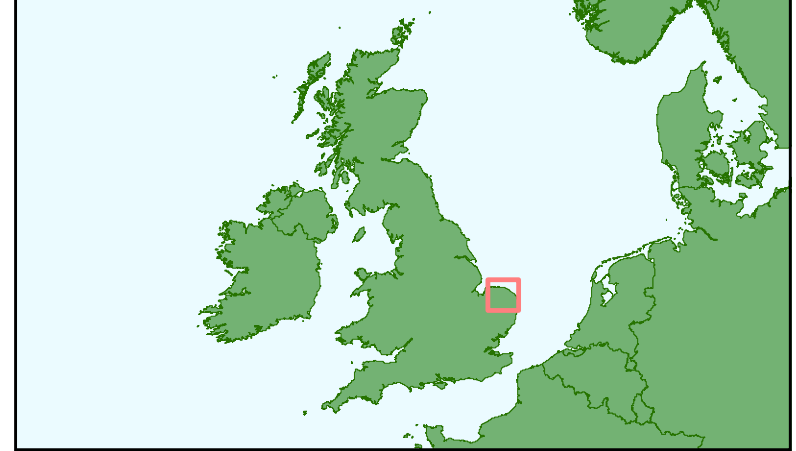
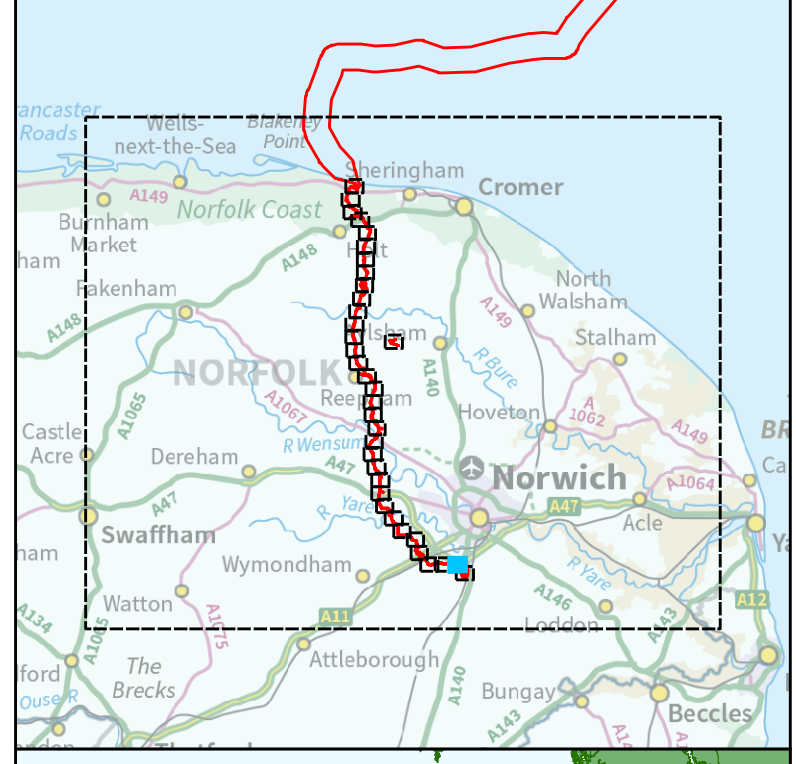
Streets Plan Sheet 33 of 35

APPF Regulations Reference: 52(1)(k) Application Document Number: A2.6

- Hornsea Project Three**
- Order Limits
 - Extent of street within Order limits to be temporarily stopped up
 - Extent of private access within Order limits to be temporarily stopped up



Source:
 Agreement For Lease © Crown Copyright 2018, all rights reserved
 Contains OS Open data © Crown copyright and database right 2018
 Contains OS base mapping data © Crown copyright and database rights (2017) Ordnance Survey. Licence number: 0100031673

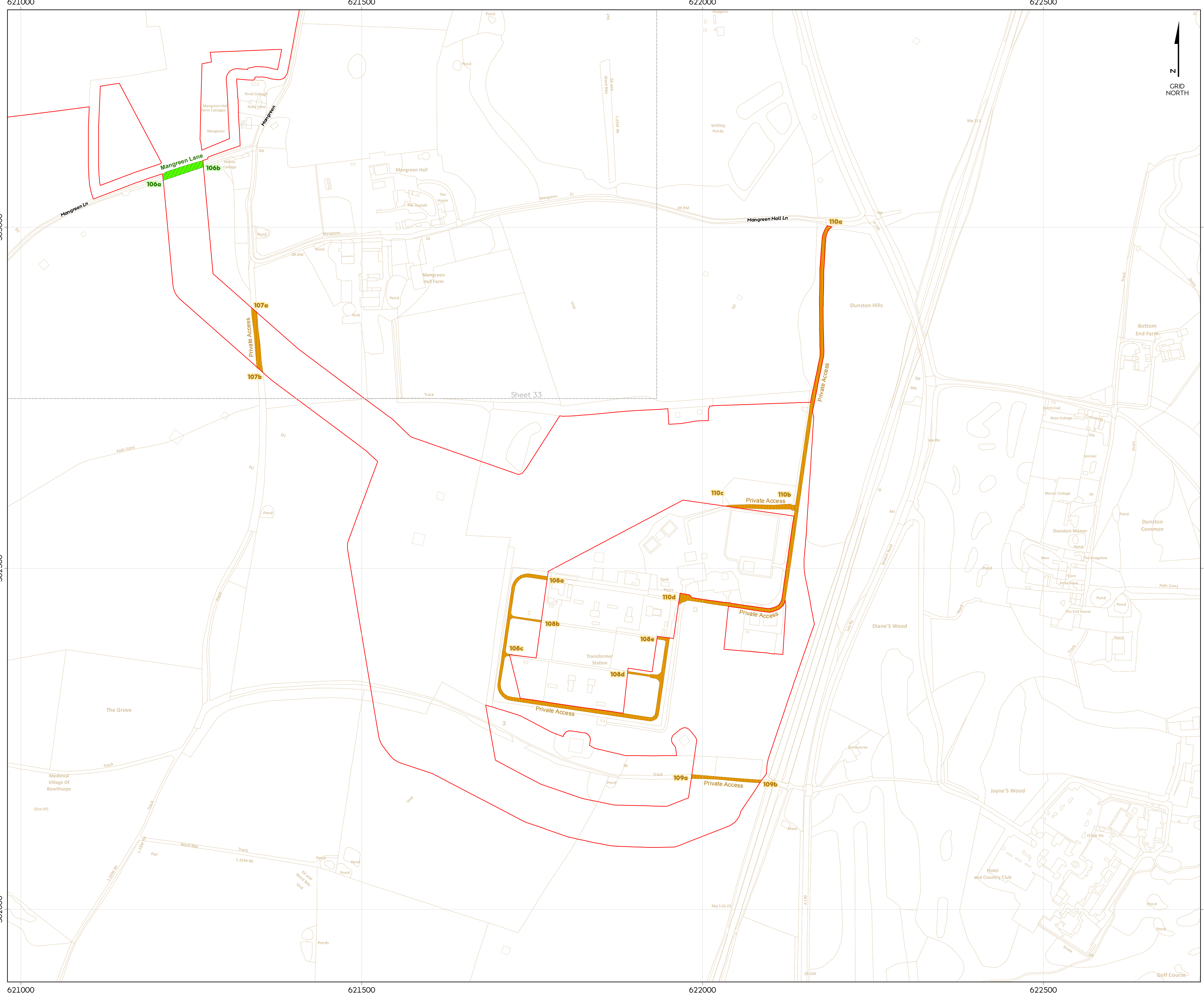


Coordinate system: British National Grid
 Vertical reference: ODN
 Scale @ A1: 1:2500
 0 25 50 100 150 200 Metres
 0 25 50 100 150 200 Yards

REV	REMARK	DATE
00	First Issue	May 2018
...
...
...
...

Hornsea Project Three Offshore Wind Farm
 APPF Regulations Reference: 52(1)(k)
 Application Document Number: A2.6
 Document no: HOW3APP05
 Created by: XAKHJ
 Checked by: ANCLY
 Approved by: STLIV



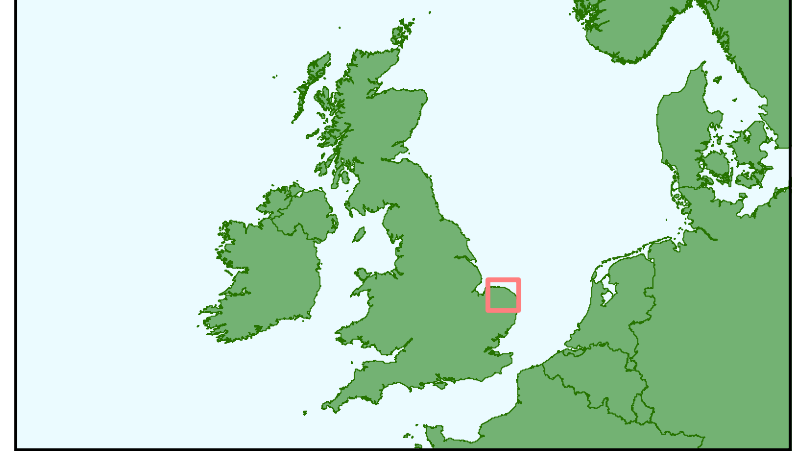


Hornsea Project Three Offshore Wind Farm Streets Plan Sheet 34 of 35

APPF Regulations Reference : 52(K) Application Document Number : A2.6

- Hornsea Project Three**
- Order Limits
 - Extent of street within Order limits to be temporarily stopped up
 - Extent of private access within Order limits to be temporarily stopped up

Source:
Agreement For Lease © Crown Copyright 2018, all rights reserved
Contains OS Open data © Crown copyright and database right 2018
Contains OS base mapping data © Crown copyright and database rights (2017) Ordnance Survey. Licence number: 0100031673

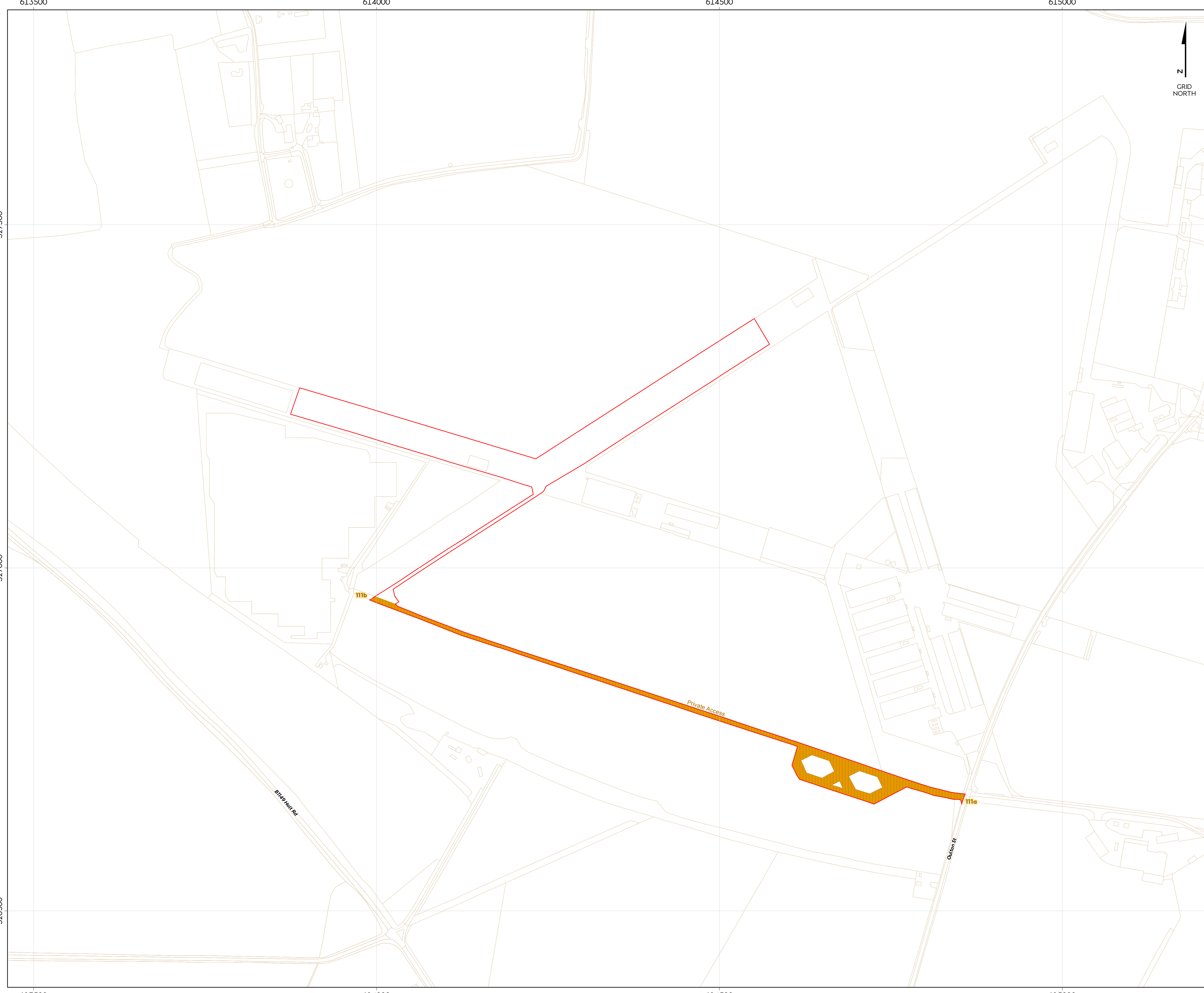


Coordinate system: British National Grid
Vertical reference: ODN
Scale @ A1: 1:2500
0 25 50 100 150 200 Metres
0 25 50 100 150 200 Yards

REV	REMARK	DATE
00	First Issue	May 2018
...
...
...
...

Hornsea Project Three Offshore Wind Farm
APPF Regulations Reference: 52(K)
Application Document Number: A2.6
Document no: HOW3APP05
Created by: XAMJ
Checked by: ANCLY
Approved by: STLIV





Hornsea Project Three Offshore Wind Farm

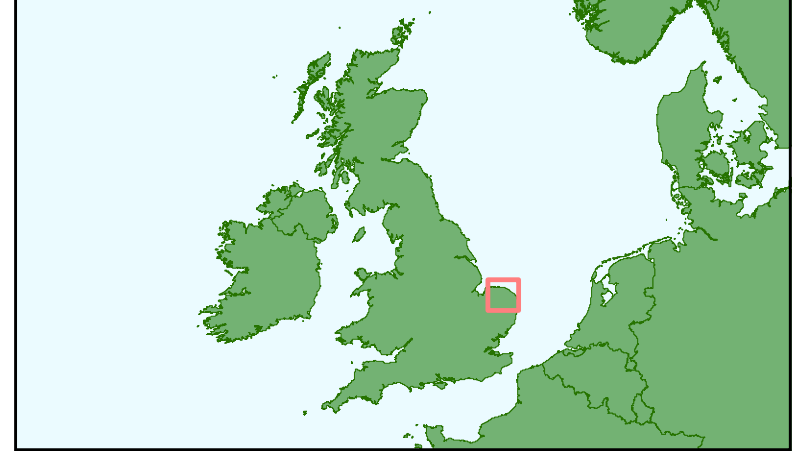
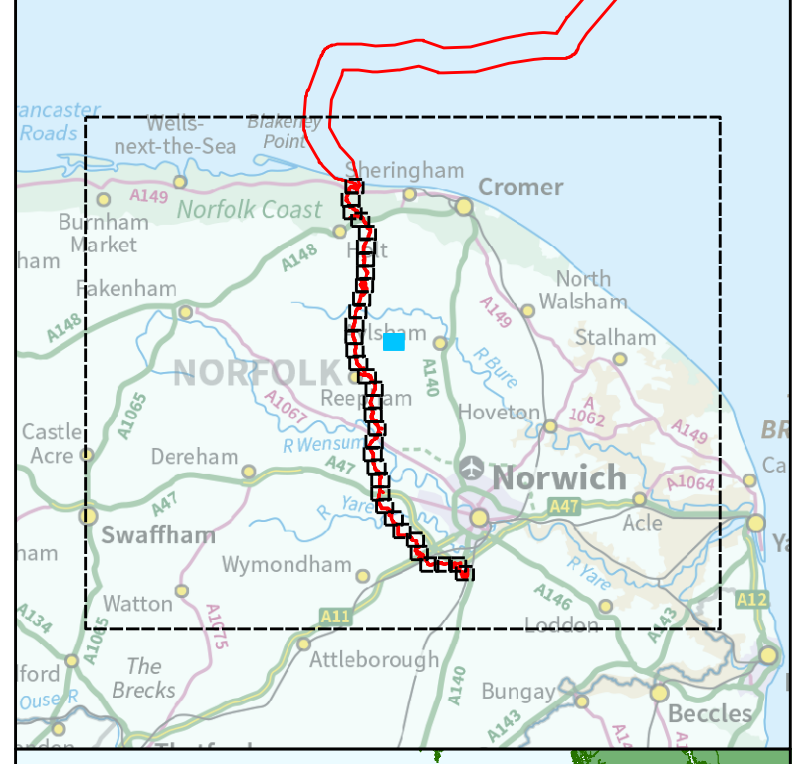
Streets Plan

Sheet 35 of 35

APFP Regulations Reference : 521K1 Application Document Number : A2.6

- Hornsea Project Three**
- Order Limits
 - Extent of private access within Order limits to be temporarily stopped up

Source:
Agreement For Lease © Crown Copyright 2018, all rights reserved
Contains OS Open data © Crown copyright and database right 2018
Contains OS base mapping data © Crown copyright and database rights (2017) Ordnance Survey. Licence number: 0100031673



Coordinate system: British National Grid
Vertical reference: ODN
Scale @ A1: 1:2500

REV	REMARK	DATE
00	First Issue	May 2018
...
...
...
...