

Hornsea Project Three
Offshore Wind Farm



Hornsea Project Three Offshore Wind Farm

Access to Works Plan
PINS Document Reference: A2.5
APFP Regulation: 5(2)(k)

Date: May 2018

Hornsea 3 
Offshore Wind Farm

Orsted

Plans and Drawings

Access to Works Plan - Onshore

Plan Number: A2.5

Version: Final

Date: May 2018

Ørsted

5 Howick Place,

London, SW1P 1WG

© Orsted Power (UK) Ltd, 2018. All rights reserved

Front cover picture: Kite surfer near a UK offshore wind farm © Orsted Hornsea Project Three (UK) Ltd., 2018

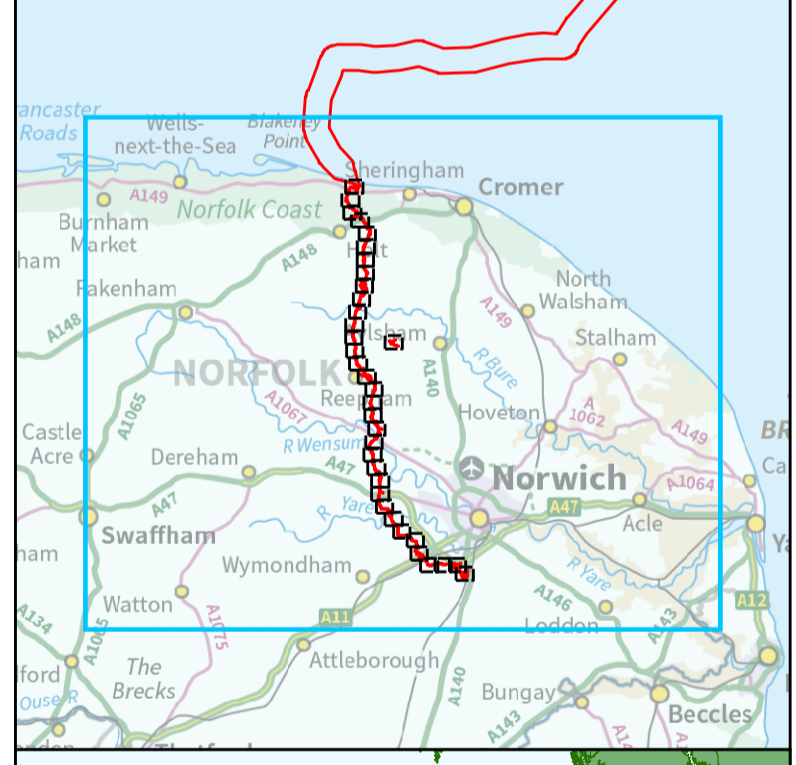
Hornsea Project Three Offshore Wind Farm Access to Works Plan Index Sheet

APPF Regulations Reference: 52(1)(K) Application Document Number: A2.5

Hornsea Project Three

Order Limits

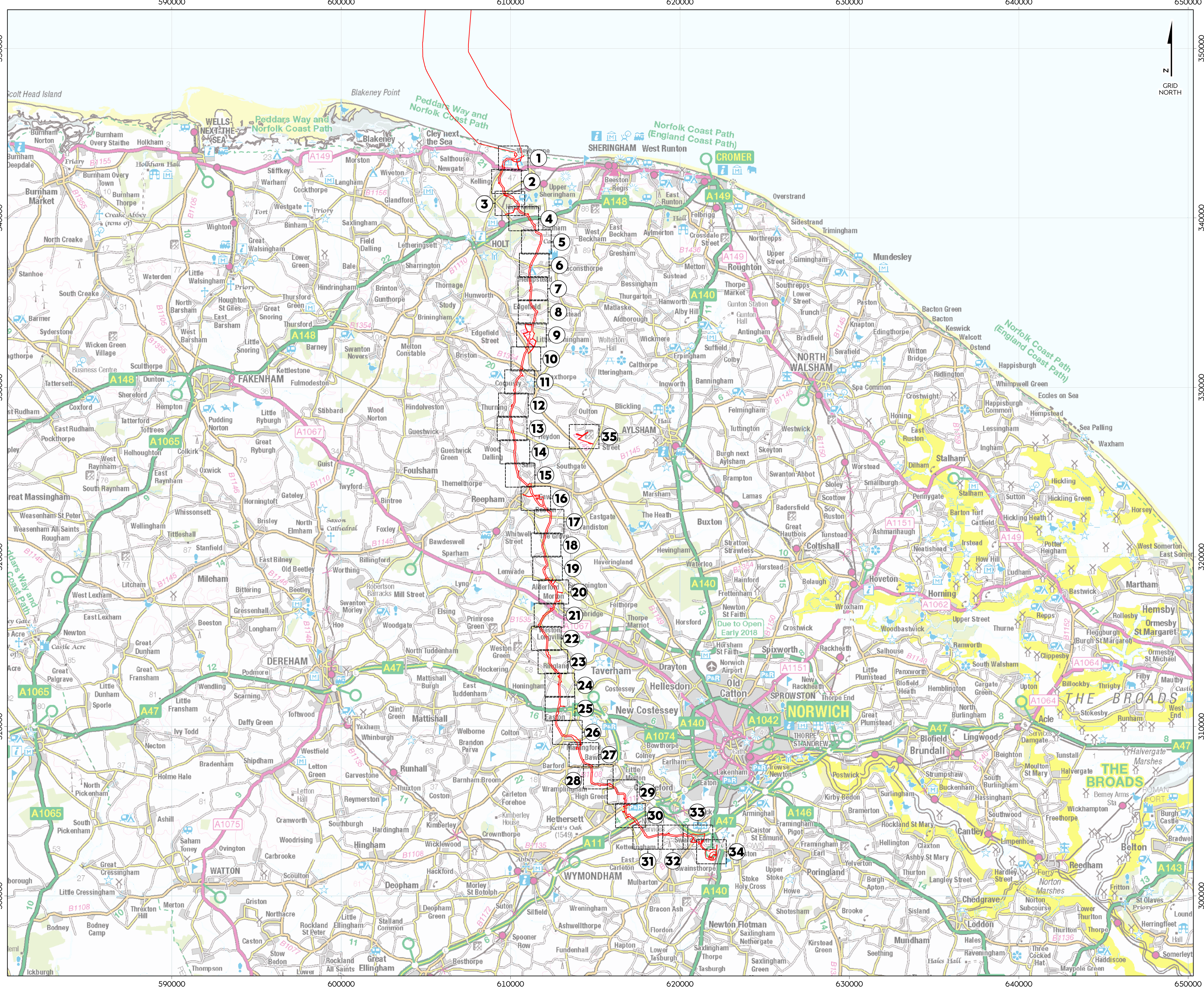
Source:
Agreement For Lease © Crown Copyright 2016, all rights reserved.
Contains OS Open data © Crown copyright and database right 2016.
Contains OS base mapping data © Crown copyright and database rights (2017) Ordnance Survey. Licence number: 0100031673

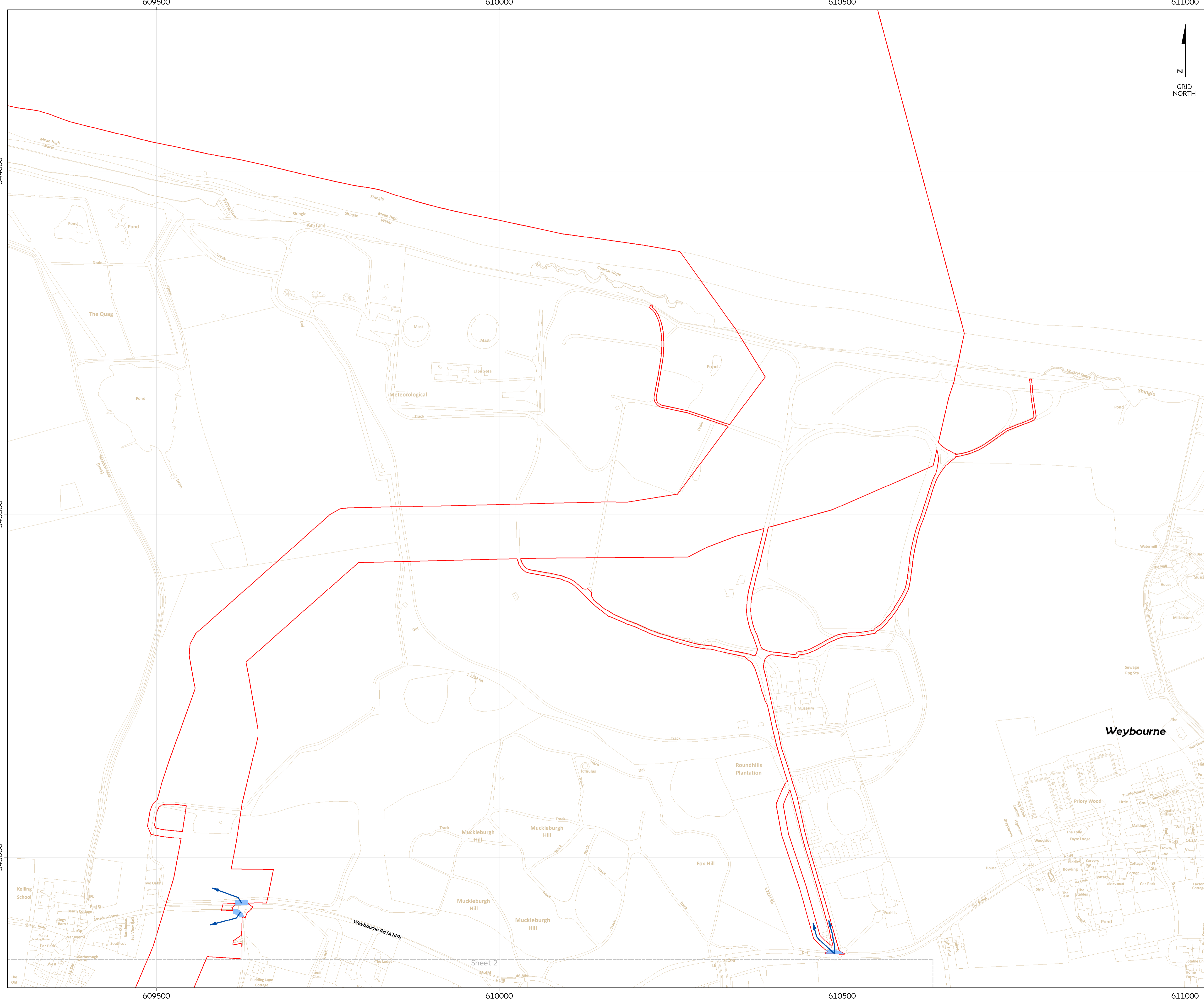


Coordinate system: British National Grid
Vertical reference: ODN
Scale @ A1: 1:100000

REV	REMARK	DATE
00	First Issue	May 2016
...
...
...
...

Hornsea Project Three Offshore Wind Farm
APPF Regulations Reference: 52(1)(K)
Application Document Number: A2.5
Document no: HOW3APP04
Created by: XAHU
Checked by: ANCLU
Approved by: STLIV





Hornsea Project Three Offshore Wind Farm

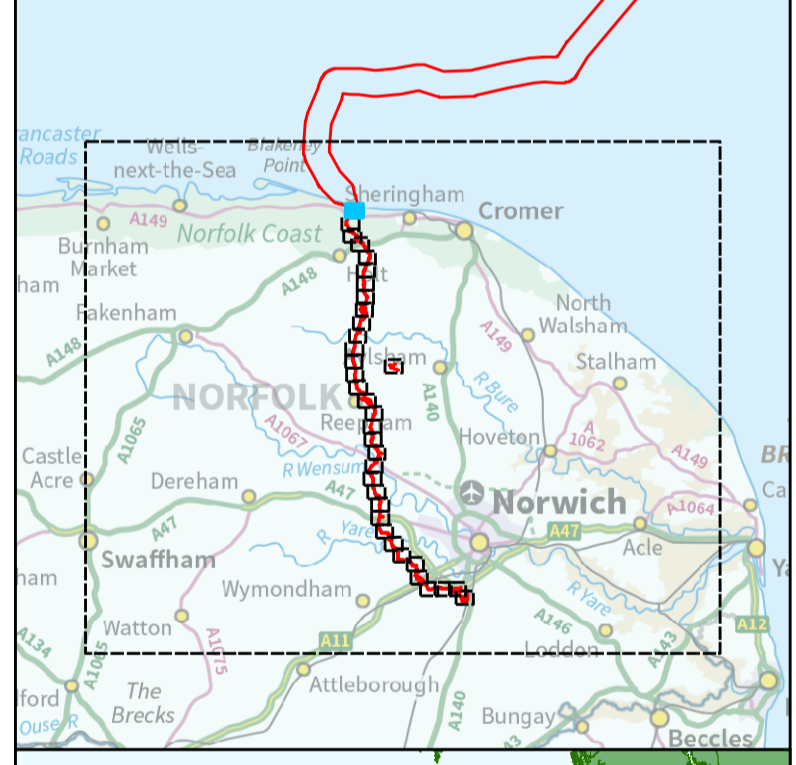
Access to Works Plan

Sheet 1 of 35

APFP Regulations Reference : 52(1)(k) Application Document Number : A2.5

- Hornsea Project Three**
- Access to works (indicative point)
 - Extent of highway from which access could be taken
 - Order Limits

Source:
Agreement For Lease © Crown Copyright 2018, all rights reserved
Contains OS Open data © Crown copyright and database right 2018
Contains OS topographic data © Crown copyright and database rights (2017) Ordnance Survey. Licence number: 0100031673



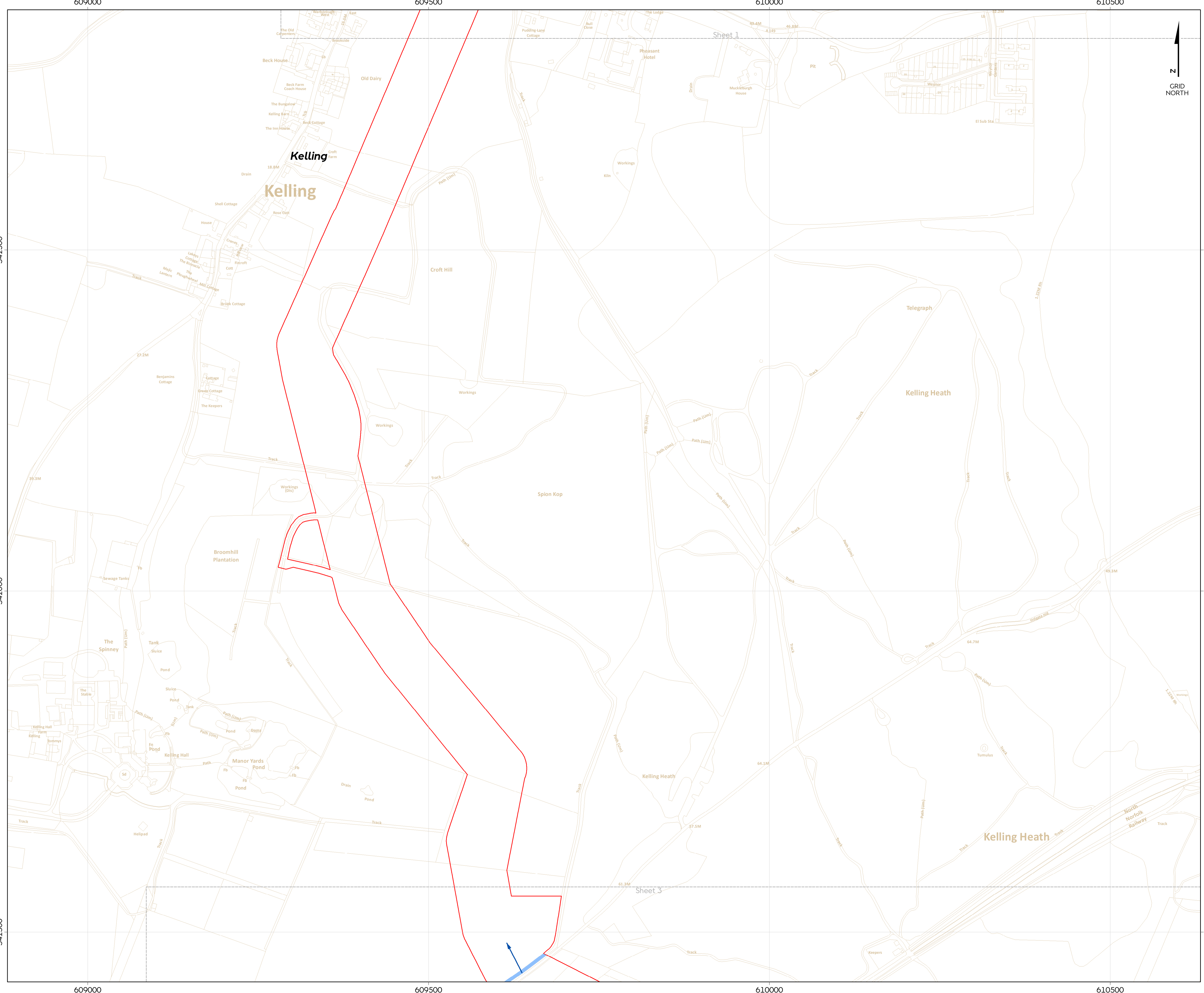
Coordinate system: British National Grid
Vertical reference: ODN
Scale @ A1: 1:2500

REV	REMARK	DATE
00	First Issue	May 2018
...
...
...
...

Hornsea Project Three Offshore Wind Farm
APFP Regulations Reference: 52(1)(k)
Application Document Number: A2.5
Document no: HOW03APP04
Created by: XAHJ
Checked by: ANCLY
Approved by: STLIV






Sheet 2

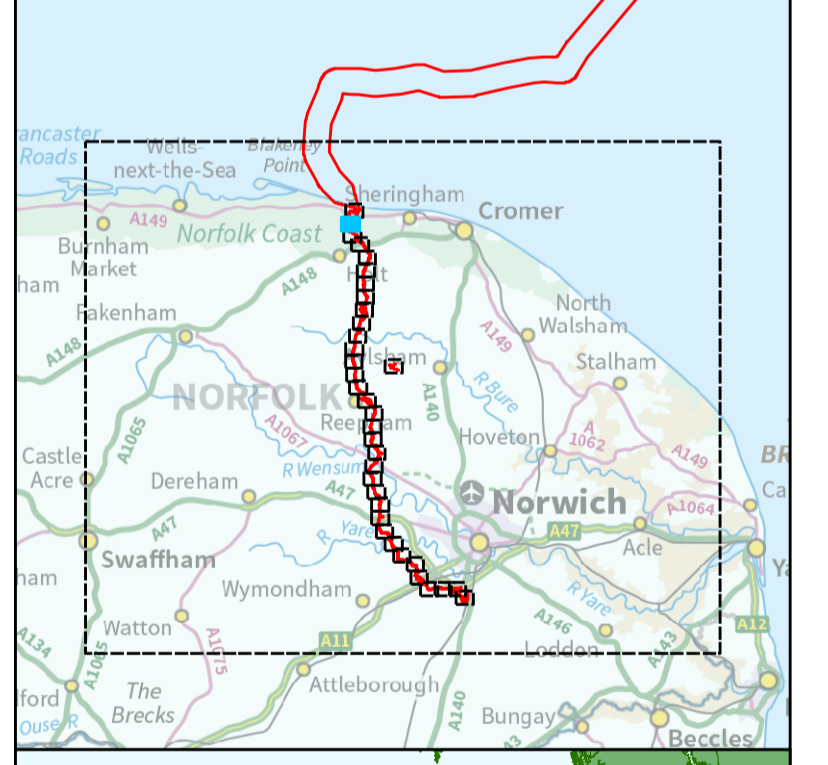


Hornsea Project Three Offshore Wind Farm Access to Works Plan Sheet 2 of 35

APP Regulations Reference: 521(K) Application Document Number: A2.5

- Hornsea Project Three**
-  Access to works (indicative point)
 -  Extent of highway from which access could be taken
 -  Order Limits

Source:
Agreement For Lease © Crown Copyright 2016, all rights reserved
Contains OS Open data © Crown copyright and database right 2016
Contains OS base mapping data © Crown copyright and database rights (2017) Ordnance Survey. Licence number: 0100031673



Coordinate system: British National Grid
Vertical reference: ODN
Scale @ A1: 1:2500

REV	REMARK	DATE
00	First Issue	May 2016
...
...
...
...

Hornsea Project Three Offshore Wind Farm
APP Regulations Reference: 521(K)
Application Document Number: A2.5
Document no: HOW03APP04
Created by: XAHJ
Checked by: ANCLV
Approved by: STLIV






Hornsea Project Three Offshore Wind Farm

Access to Works Plan

Sheet 3 of 35

APP Regulations Reference: 52(1)(k) Application Document Number: A2.5

Hornsea Project Three

-  Access to works (indicative point)
-  Extent of highway from which access could be taken
-  Order Limits

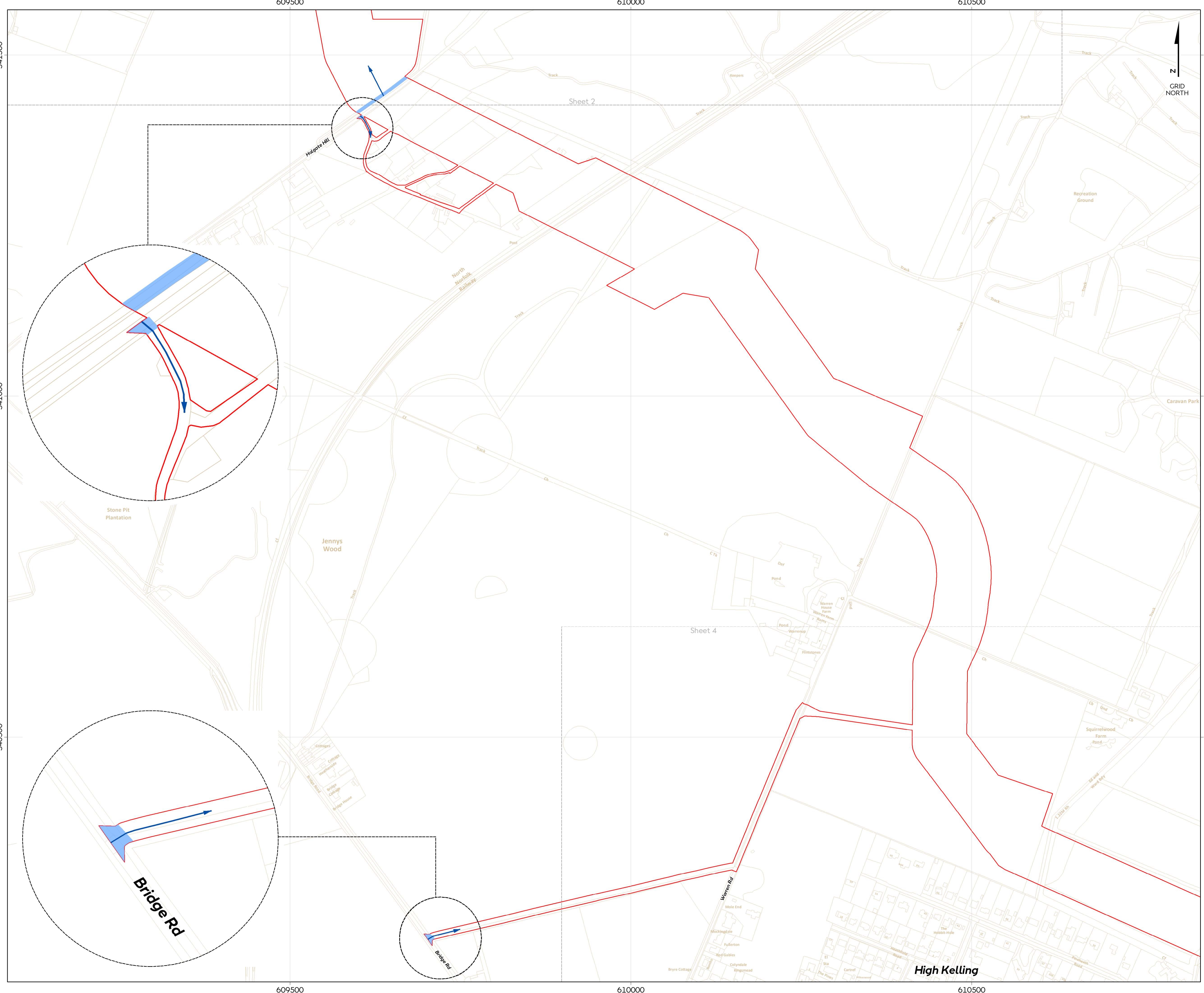
Source:
Agreement For Lease © Crown Copyright 2018, all rights reserved
Contains OS Open data © Crown copyright and database right 2018
Contains OS basemap data © Crown copyright and database rights (2017) Ordnance Survey. Licence number: 0100031673



Coordinate system: British National Grid
Vertical reference: ODN
Scale @ A1: 1:2500

REV	REMARK	DATE
00	First Issue	May 2018
...
...
...
...

Hornsea Project Three Offshore Wind Farm
APP Regulations Reference: 52(1)(k)
Application Document Number: A2.5
Document no: HOW03APP04
Created by: XAHJ
Checked by: ANGLJ
Approved by: STLIV



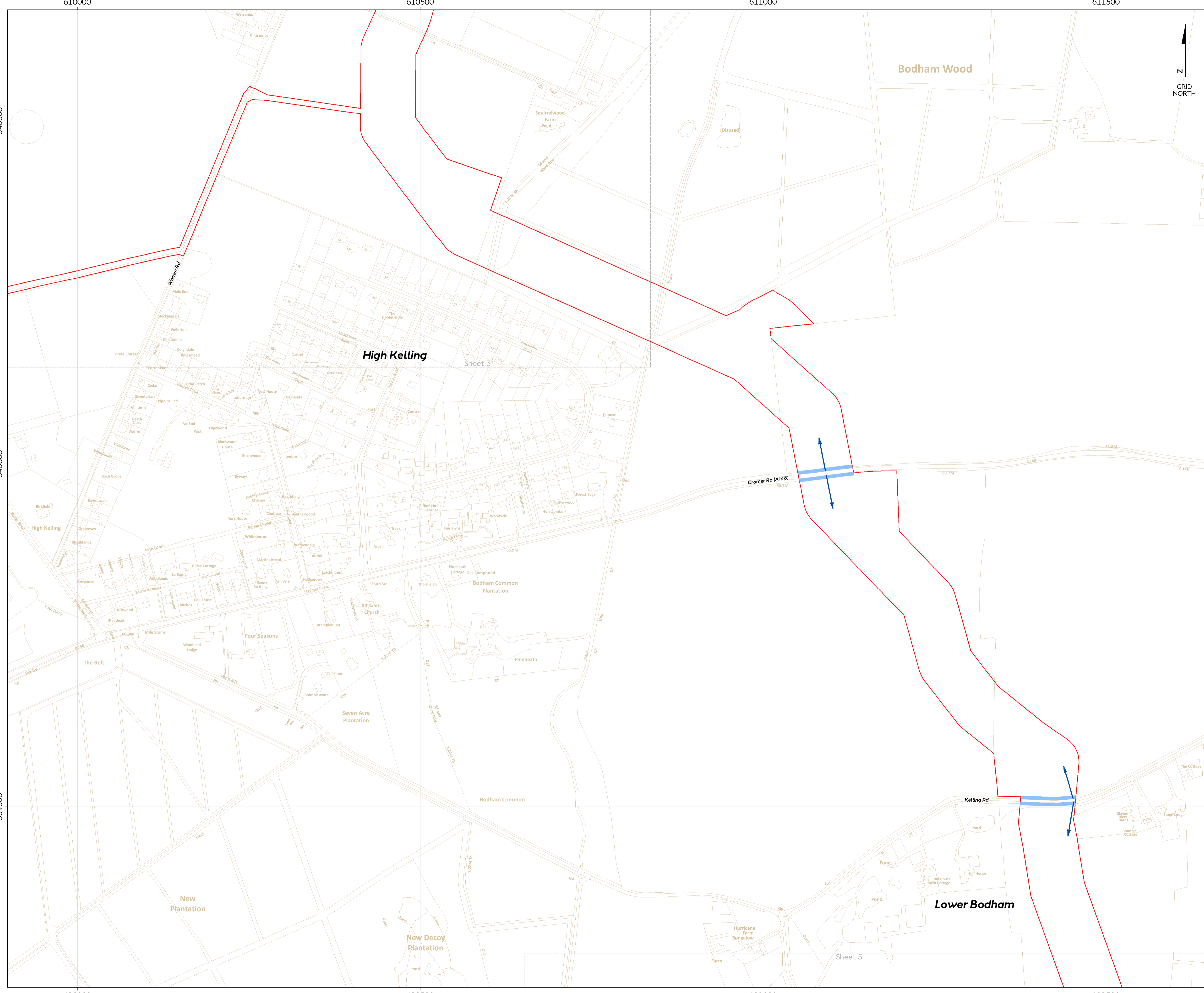
341500
341000
340500

341500
341000
340500

609500
609500
609500

610000
610000
610000

610500
610500
610500



Hornsea Project Three Offshore Wind Farm

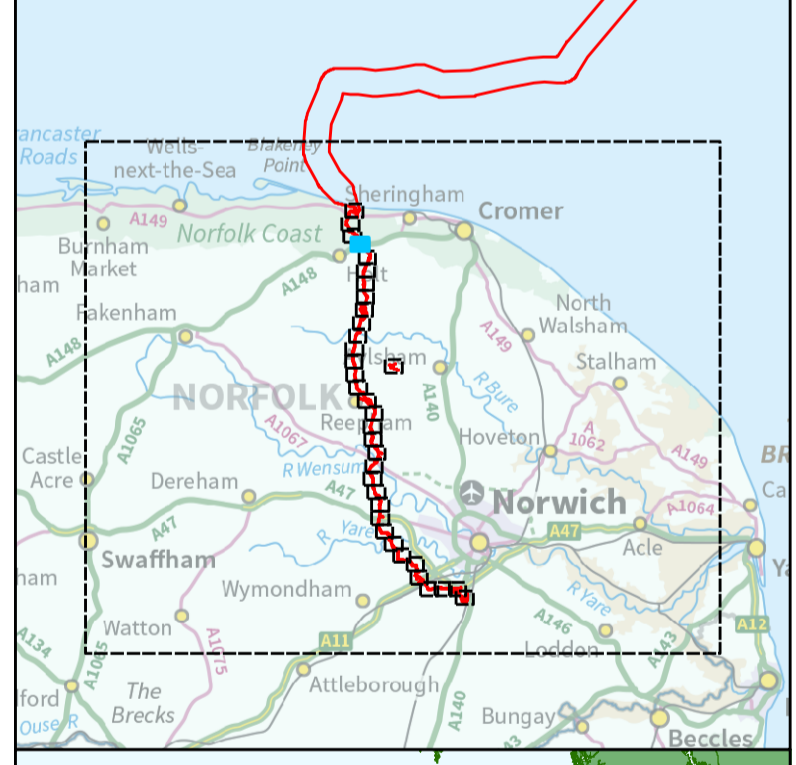
Access to Works Plan

Sheet 4 of 35

APP Regulations Reference: 521(K) Application Document Number: A2.5

- Hornsea Project Three**
- Access to works (indicative point)
 - Extent of highway from which access could be taken
 - Order Limits

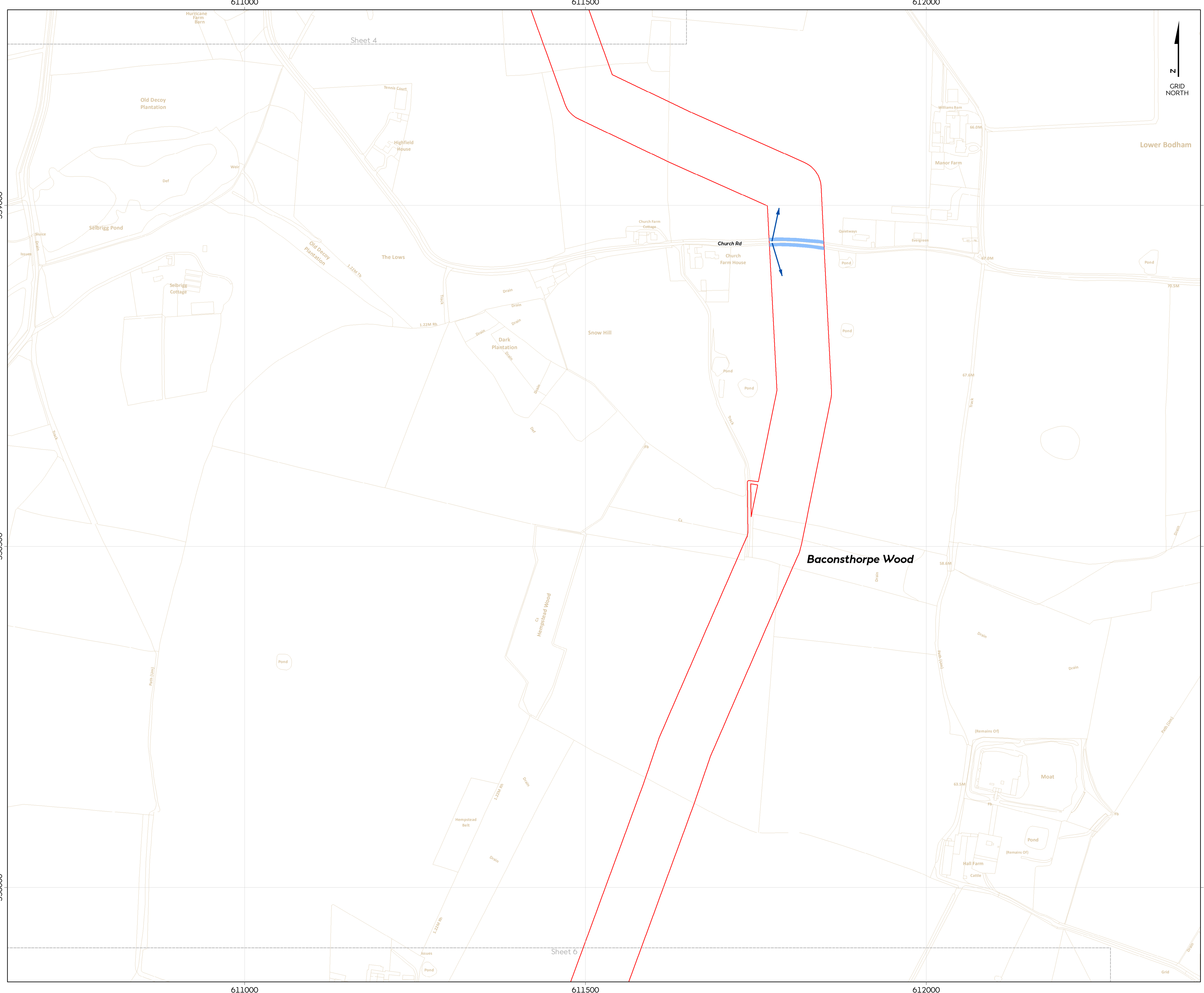
Source: Agreement For Lease © Crown Copyright 2018, all rights reserved. Contains OS Open data © Crown copyright and database right 2018. Contains OS base mapping data © Crown copyright and database rights (2017) Ordnance Survey. Licence number: 0100031673



Coordinate system: British National Grid
Vertical reference: ODN
Scale @ A1: 1:2500

REV	REMARK	DATE
00	First Issue	May 2018
---	---	---
---	---	---
---	---	---

Hornsea Project Three Offshore Wind Farm
APP Regulations Reference: 521(K)
Application Document Number: A2.5
Document no: HOW03APP04
Created by: XAHJ
Checked by: ANGLJ
Approved by: STLIV



Hornsea Project Three Offshore Wind Farm

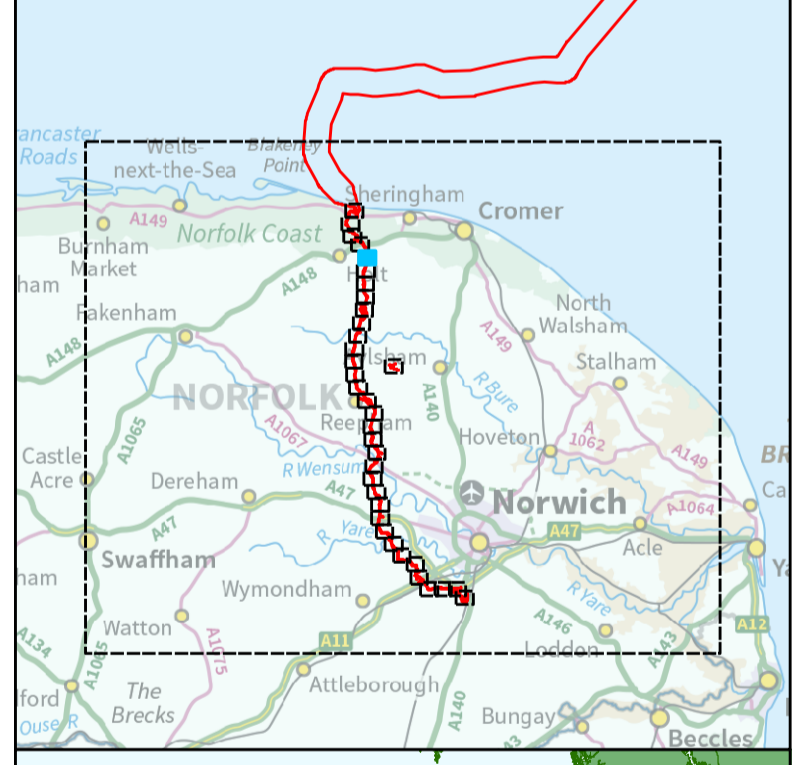
Access to Works Plan

Sheet 5 of 35

APFP Regulations Reference : 521(K) Application Document Number : A2.5

- Hornsea Project Three**
- Access to works (indicative point)
 - Extent of highway from which access could be taken
 - Order Limits

Source:
Agreement For Lease © Crown Copyright 2018, all rights reserved
Contains OS Open data © Crown copyright and database right 2018
Contains OS basemap data © Crown copyright and database rights (2017) Ordnance Survey. Licence number: 0100031673



Coordinate system: British National Grid
Vertical reference: ODN
Scale @ A1: 1:2500

REV	REMARK	DATE
00	First Issue	May 2018
...
...
...
...




Hornsea Project Three Offshore Wind Farm

Access to Works Plan

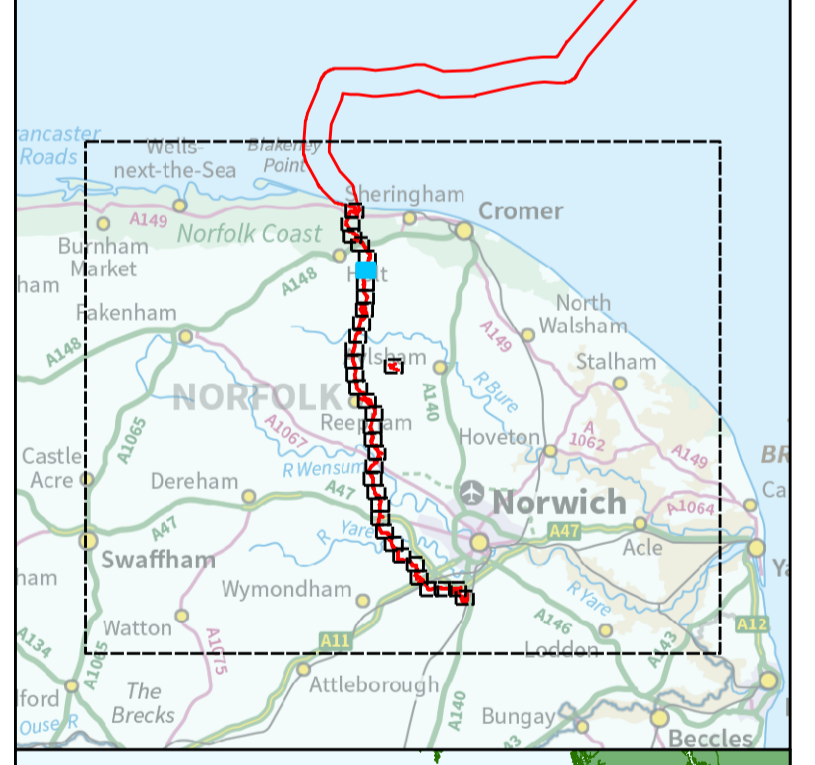
Sheet 6 of 35

APPF Regulations Reference: 521(K) Application Document Number: A2.5

Hornsea Project Three

-  Access to works (indicative point)
-  Extent of highway from which access could be taken
-  Order Limits

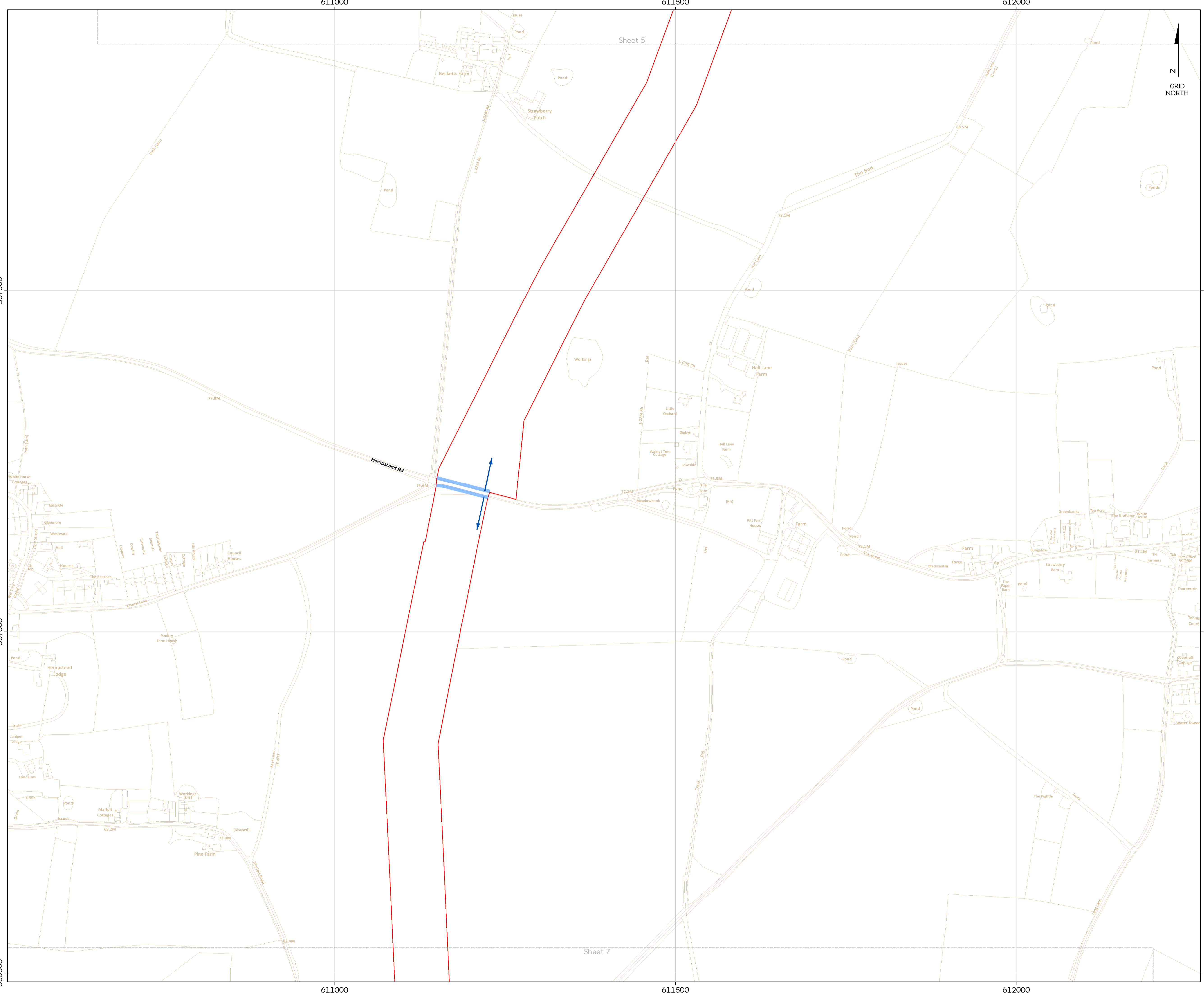
Source:
Agreement For Lease © Crown Copyright 2018, all rights reserved
Contains OS Open data © Crown copyright and database right 2018
Contains OS basemap data © Crown copyright and database rights (2017) Ordnance Survey. Licence number: 0100031673



Coordinate system: British National Grid
Vertical reference: ODN
Scale @ A1: 1:2500

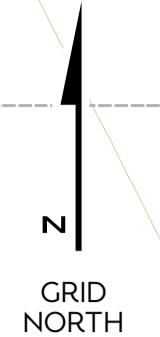
REV	REMARK	DATE
00	First Issue	May 2018
...
...
...
...

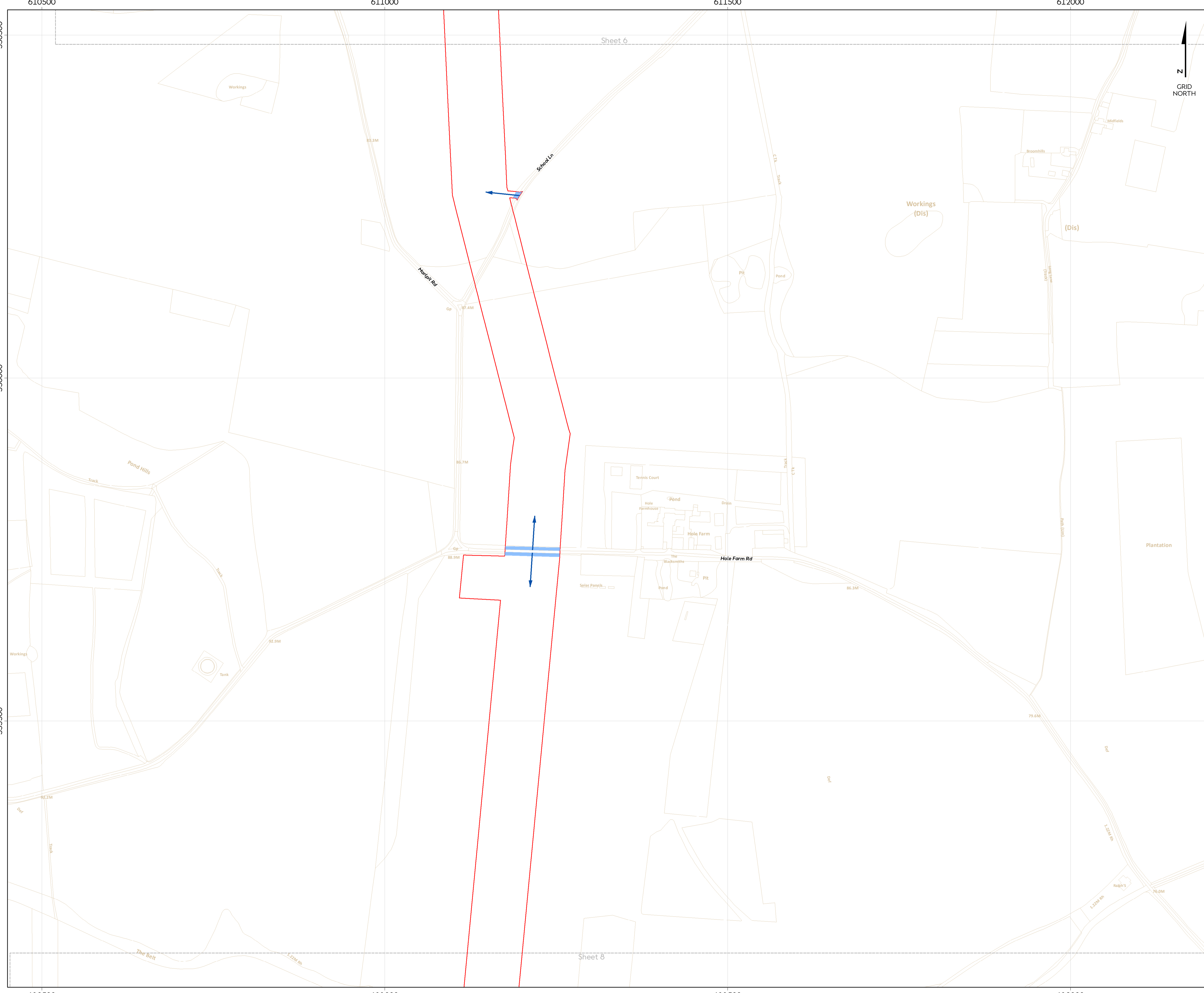
Hornsea Project Three Offshore Wind Farm
APPF Regulations Reference: 521(K)
Application Document Number: A2.5
Document no: HOW03APP04
Created by: XAHJ
Checked by: ANCLJ
Approved by: STLIV



Sheet 5

Sheet 7





Hornsea Project Three Offshore Wind Farm

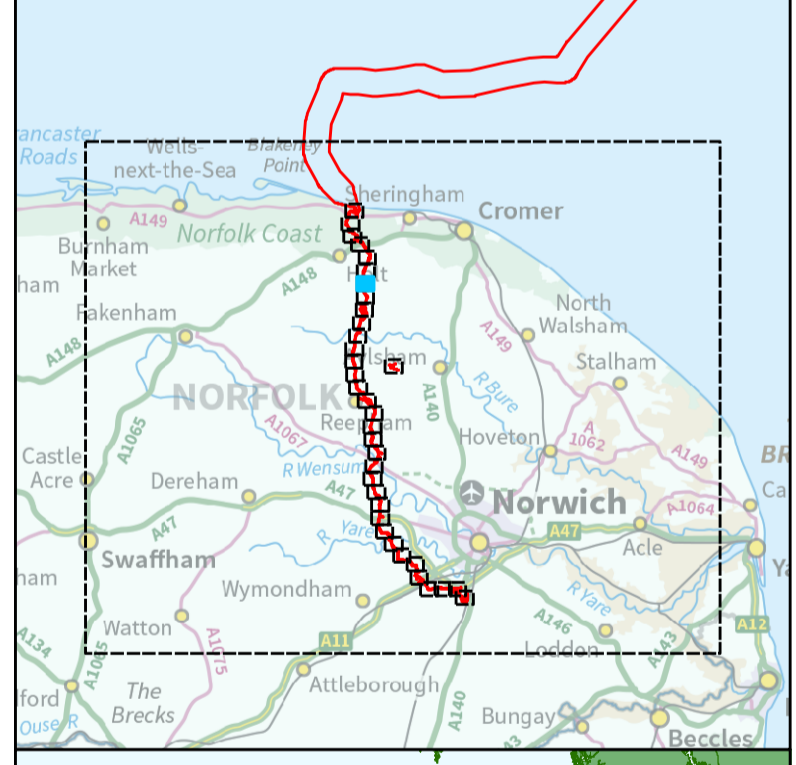
Access to Works Plan

Sheet 7 of 35

APFP Regulations Reference: 52(1)(K) Application Document Number: A2.5

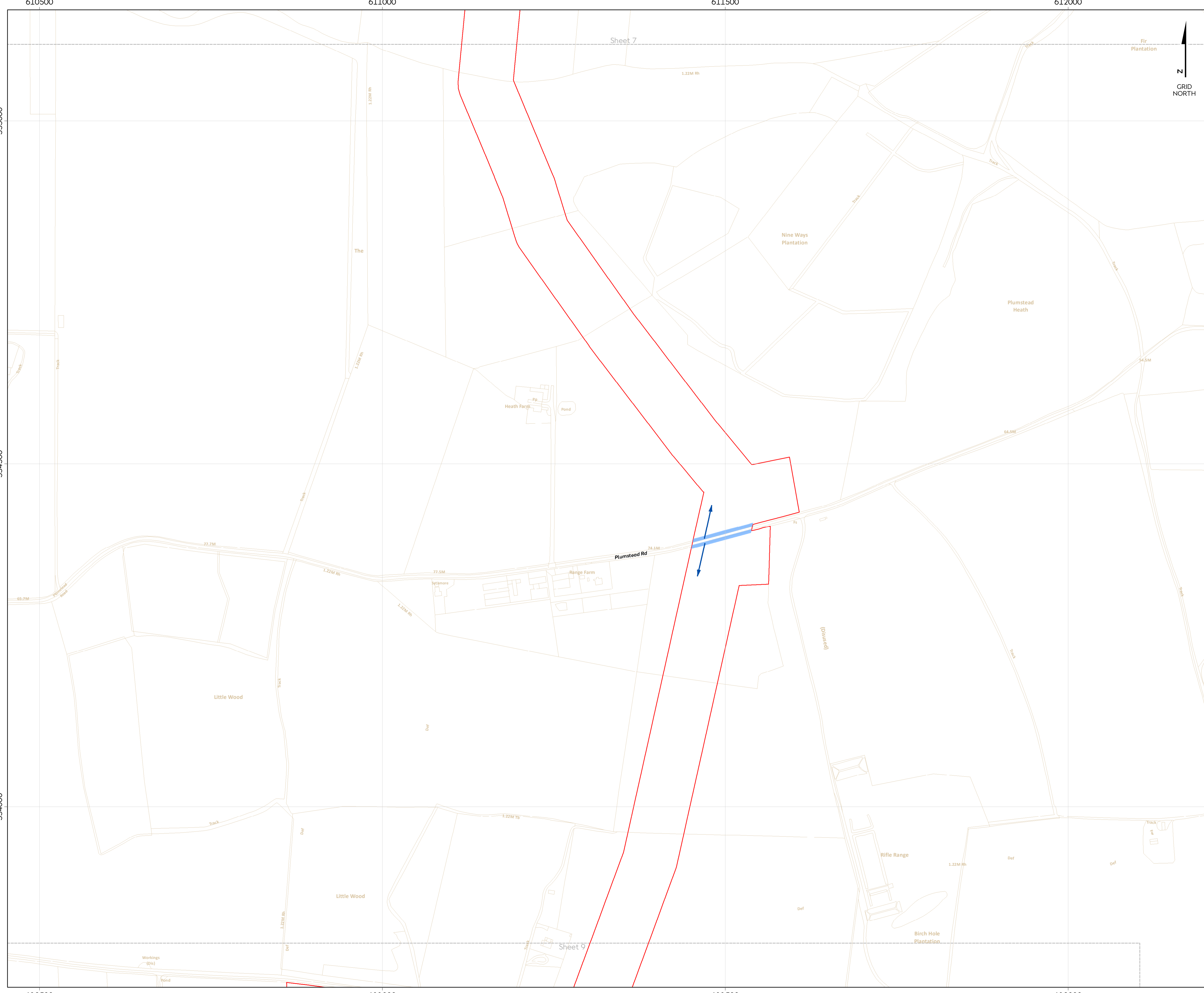
- Hornsea Project Three**
- Access to works (indicative point)
 - Extent of highway from which access could be taken
 - Order Limits

Source:
Agreement For Lease © Crown Copyright 2018, all rights reserved
Contains OS Open data © Crown copyright and database right 2018
Contains OS basemap data © Crown copyright and database rights (2017) Ordnance Survey. Licence number: 0100031673



Coordinate system: British National Grid
Vertical reference: ODN
Scale @ A1: 1:2500

REV	REMARK	DATE
00	First Issue	May 2018
...
...
...
...



Hornsea Project Three Offshore Wind Farm

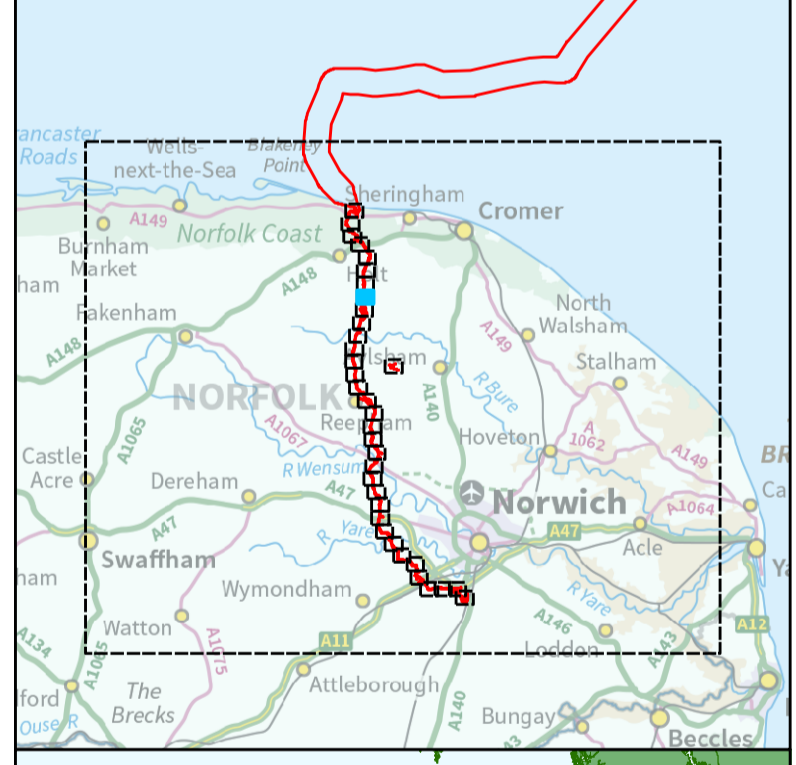
Access to Works Plan

Sheet 8 of 35

APP Regulations Reference : 521(K) Application Document Number : A2.5

- Hornsea Project Three**
- Access to works (indicative point)
 - Extent of highway from which access could be taken
 - Order Limits

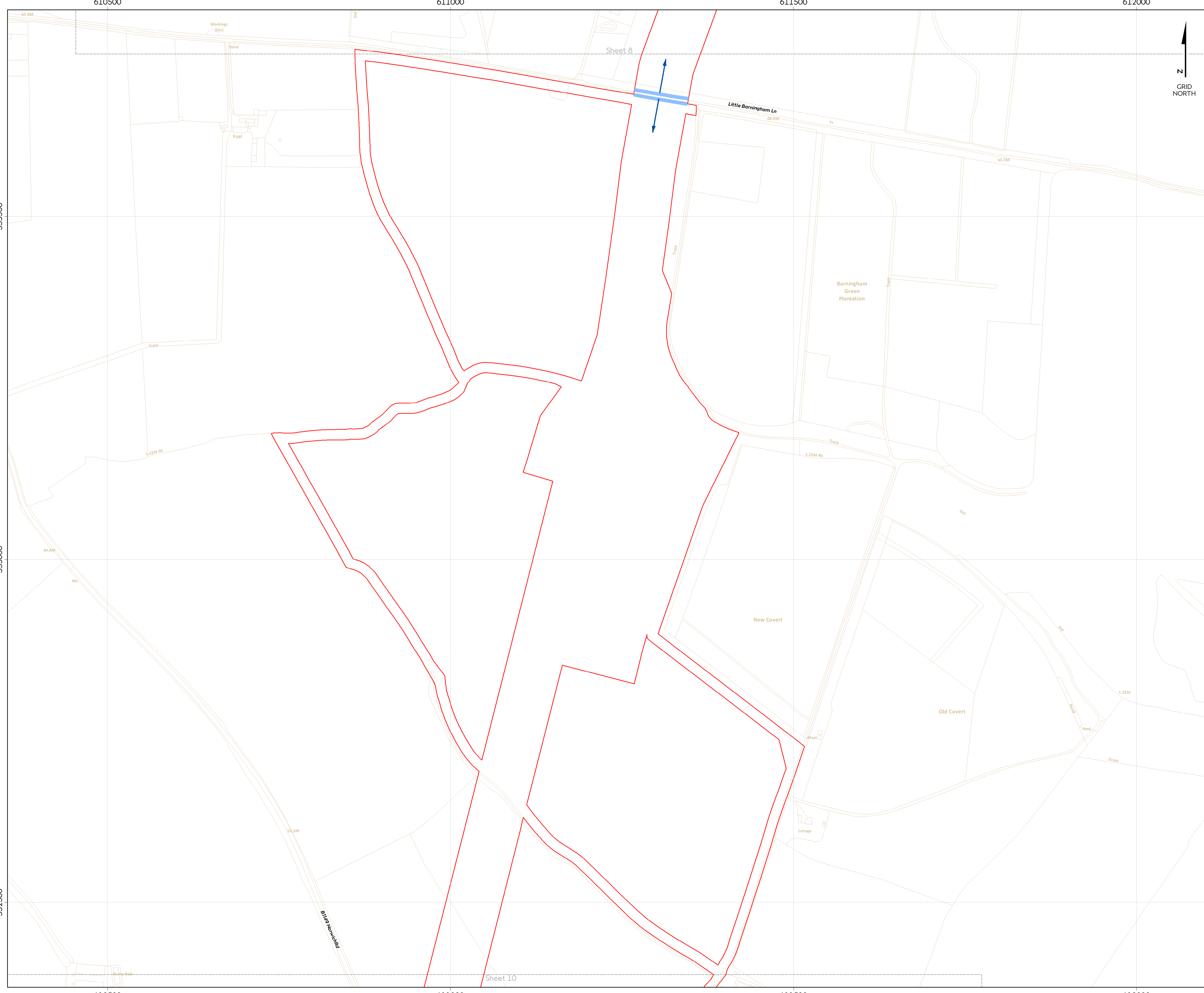
Source:
Agreement For Lease © Crown Copyright 2018, all rights reserved
Contains OS Open data © Crown copyright and database right 2018
Contains OS basemap data © Crown copyright and database rights (2017) Ordnance Survey. Licence number: 0100031673



Coordinate system: British National Grid
Vertical reference: ODN
Scale @ A1: 1:2500

0 25 50 100 150 200 Metres
0 25 50 100 150 200 Yards

REV	REMARK	DATE
00	First Issue	May 2018
...
...
...
...



Hornsea Project Three Offshore Wind Farm

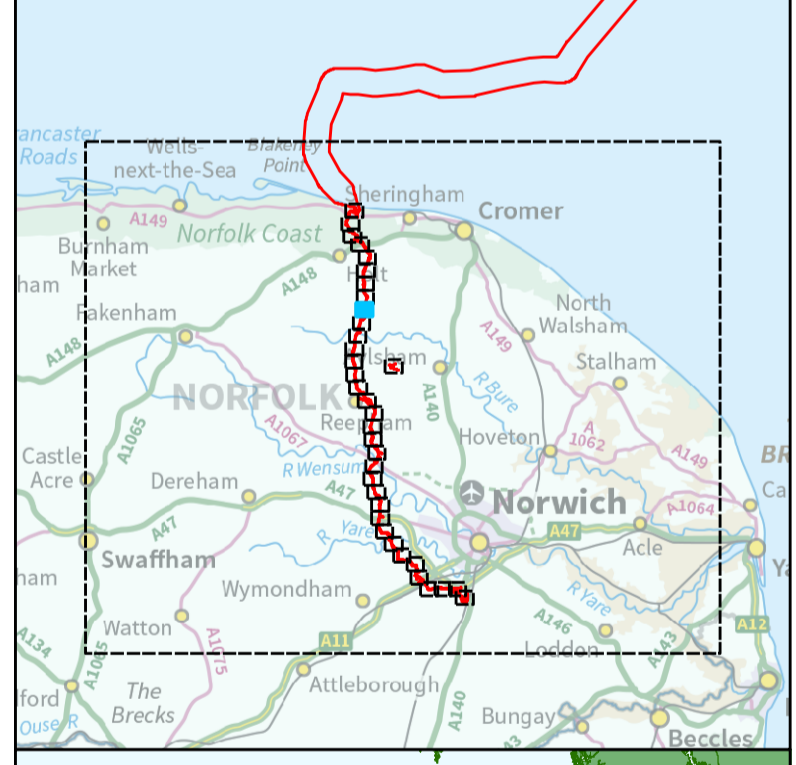
Access to Works Plan

Sheet 9 of 35

APP Regulations Reference : 521(K) Application Document Number : A2.5

- Hornsea Project Three**
- Access to works (indicative point)
 - Extent of highway from which access could be taken
 - Order Limits

Source:
Agreement For Lease © Crown Copyright 2016, all rights reserved
Contains OS Open data © Crown copyright and database right 2016
Contains OS base mapping data © Crown copyright and database rights (2017) Ordnance Survey. Licence number: 0100031673



Coordinate system: British National Grid
Vertical reference: ODN
Scale @ A1: 1:2500

0 25 50 100 150 200 Metres
0 25 50 100 150 200 Yards

REV	REMARK	DATE
00	First Issue	May 2016
...
...
...
...




Hornsea Project Three Offshore Wind Farm

Access to Works Plan

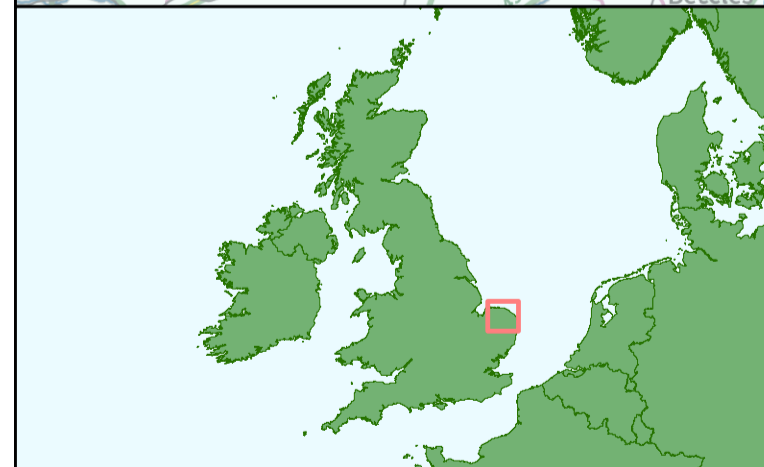
Sheet 10 of 35

APFP Regulations Reference: 521(K) Application Document Number: A2.5

Hornsea Project Three

-  Access to works (indicative point)
-  Extent of highway from which access could be taken
-  Order Limits

Source:
Agreement For Lease © Crown Copyright 2018, all rights reserved
Contains OS Open data © Crown copyright and database right 2018
Contains OS base mapping data © Crown copyright and database rights (2017) Ordnance Survey. Licence number: 0100031673



Coordinate system: British National Grid

Vertical reference: ODN

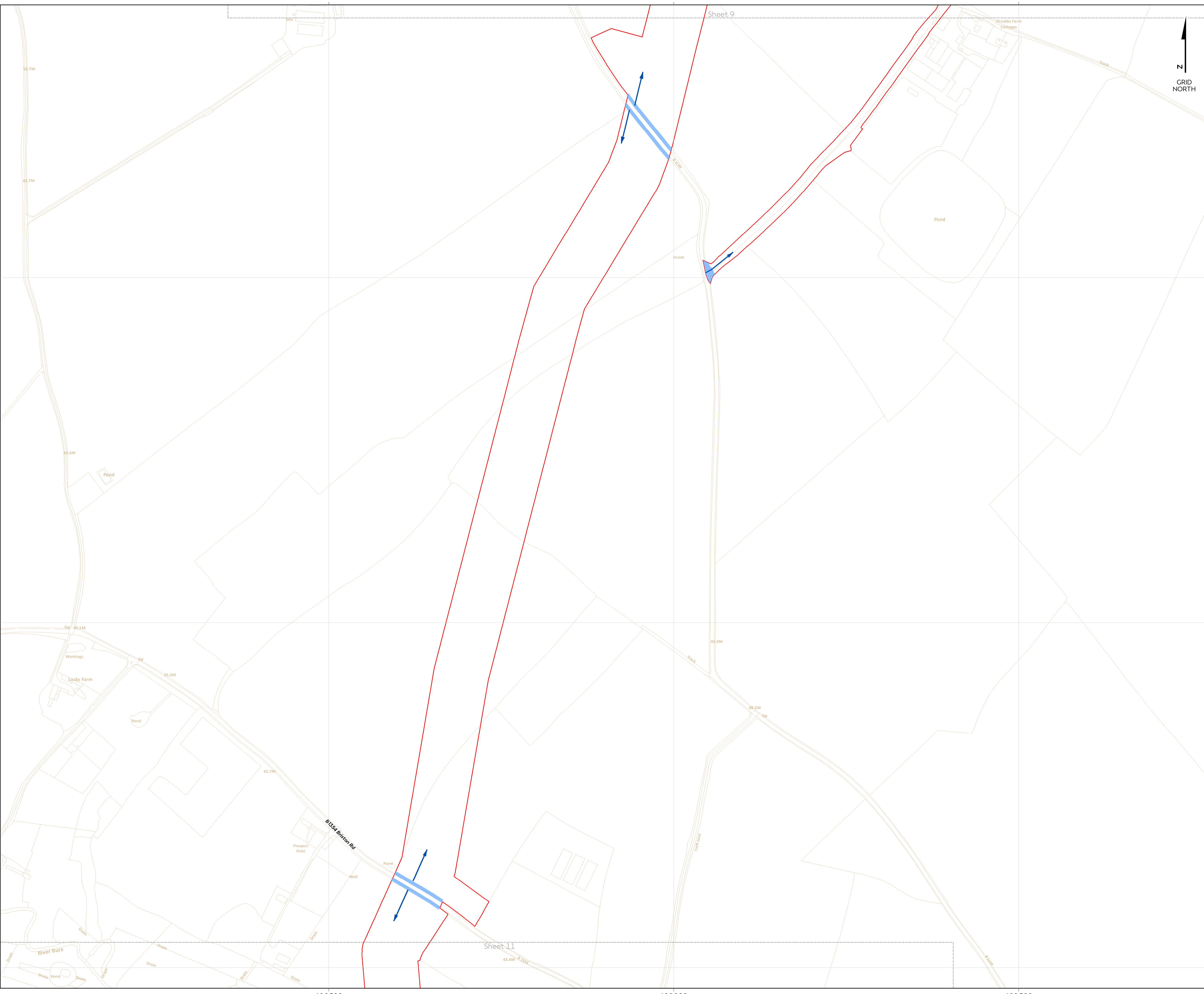
Scale @ A1: 1:2500

0 25 50 100 150 200 Metres

0 25 50 100 150 200 Yards

REV	REMARK	DATE
00	First Issue	May 2018
---	---	---
---	---	---
---	---	---
---	---	---

Hornsea Project Three Offshore Wind Farm
APFP Regulations Reference: 521(K)
Application Document Number: A2.5
Document no: HOW03APP04
Created by: XAHJ
Checked by: ANGLY
Approved by: STLIV



610000

610500

611000

331000

331000

330500

330500

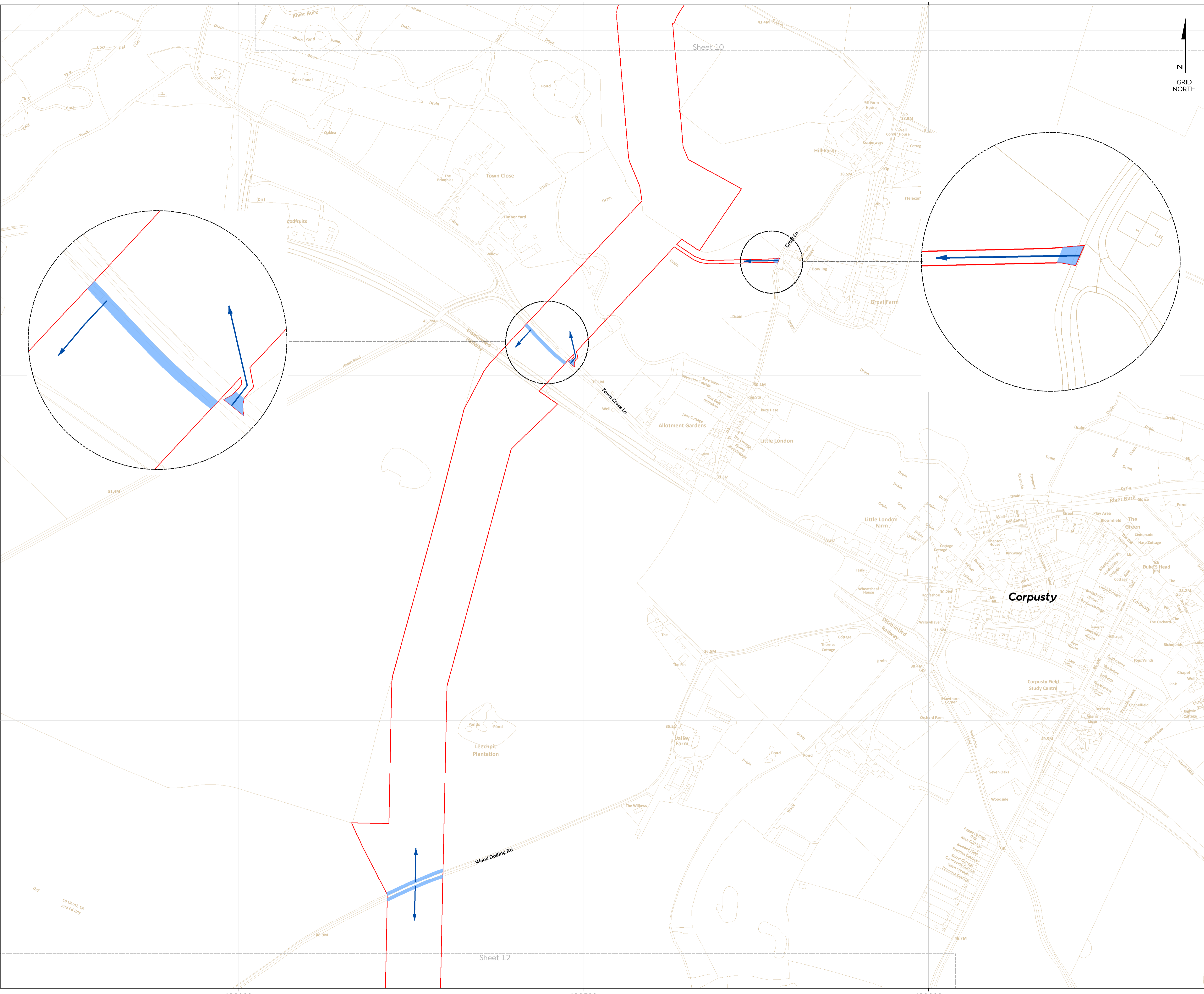
330000

330000

610000




610500

611000



Hornsea Project Three Offshore Wind Farm Access to Works Plan Sheet 11 of 35

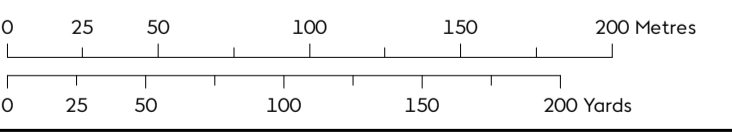
APFP Regulations Reference: 52(1)(k) Application Document Number: A2.5

- Hornsea Project Three**
-  Access to works (indicative point)
 -  Extent of highway from which access could be taken
 -  Order Limits

Source:
Agreement For Lease © Crown Copyright 2018, all rights reserved
Contains OS Open data © Crown copyright and database right 2018
Contains OS base mapping data © Crown copyright and database rights (2017) Ordnance Survey. Licence number: 0100031673




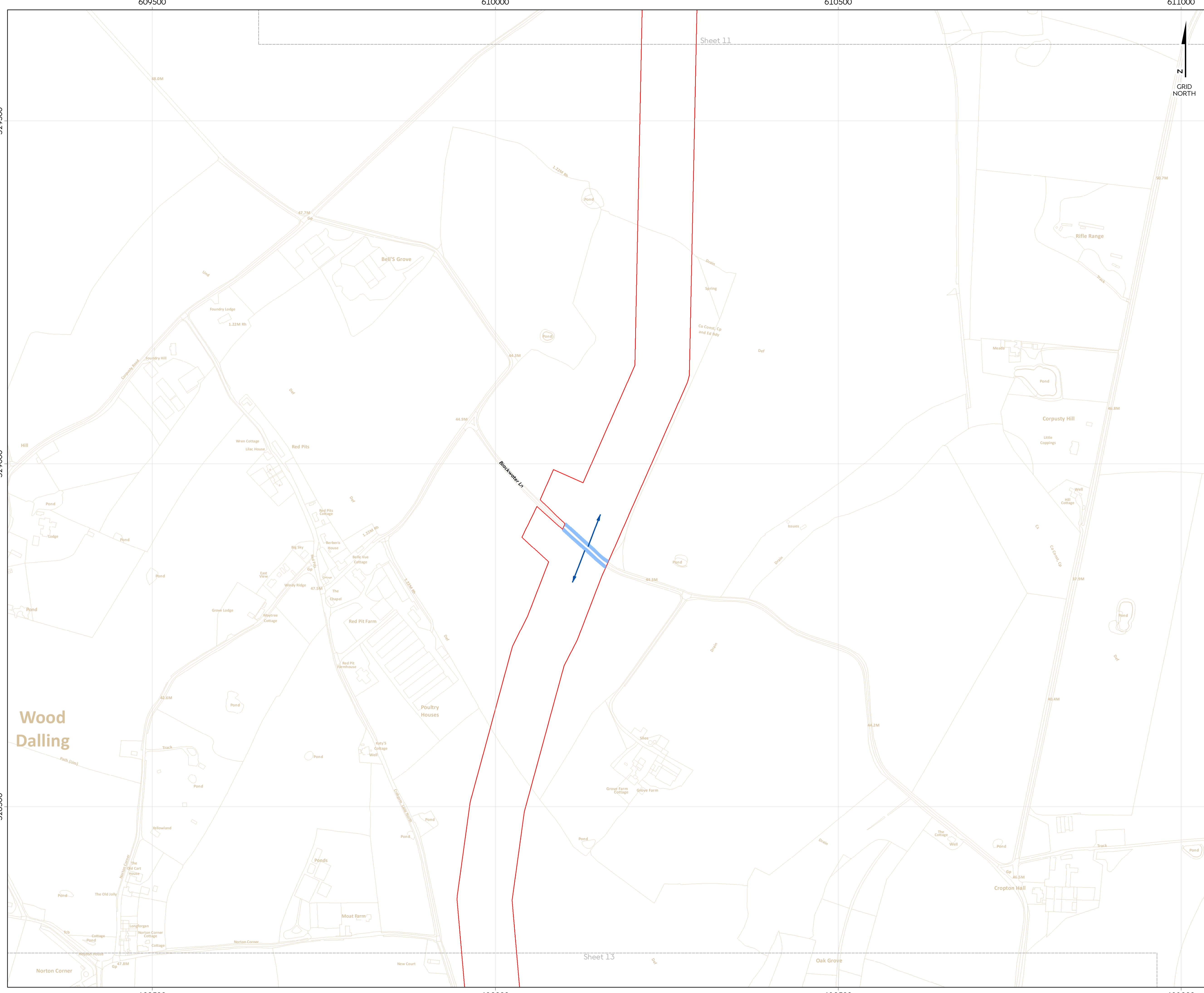
Coordinate system: British National Grid
Vertical reference: ODN
Scale @ A1: 1:2500



REV	REMARK	DATE
00	First Issue	May 2018
...
...
...
...

Hornsea Project Three Offshore Wind Farm
APFP Regulations Reference: 52(1)(k)
Application Document Number: A2.5
Document no: HOW03APPD4
Created by: XAMHJ
Checked by: ANGLU
Approved by: STLIV





Hornsea Project Three Offshore Wind Farm

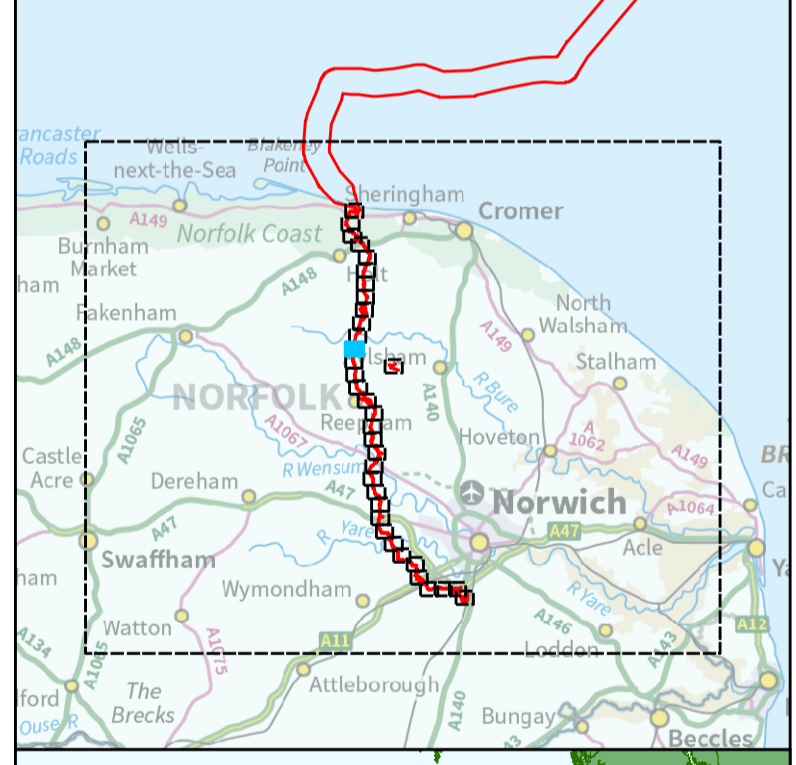
Access to Works Plan

Sheet 12 of 35

APFP Regulations Reference : 521(K) Application Document Number : A2.5

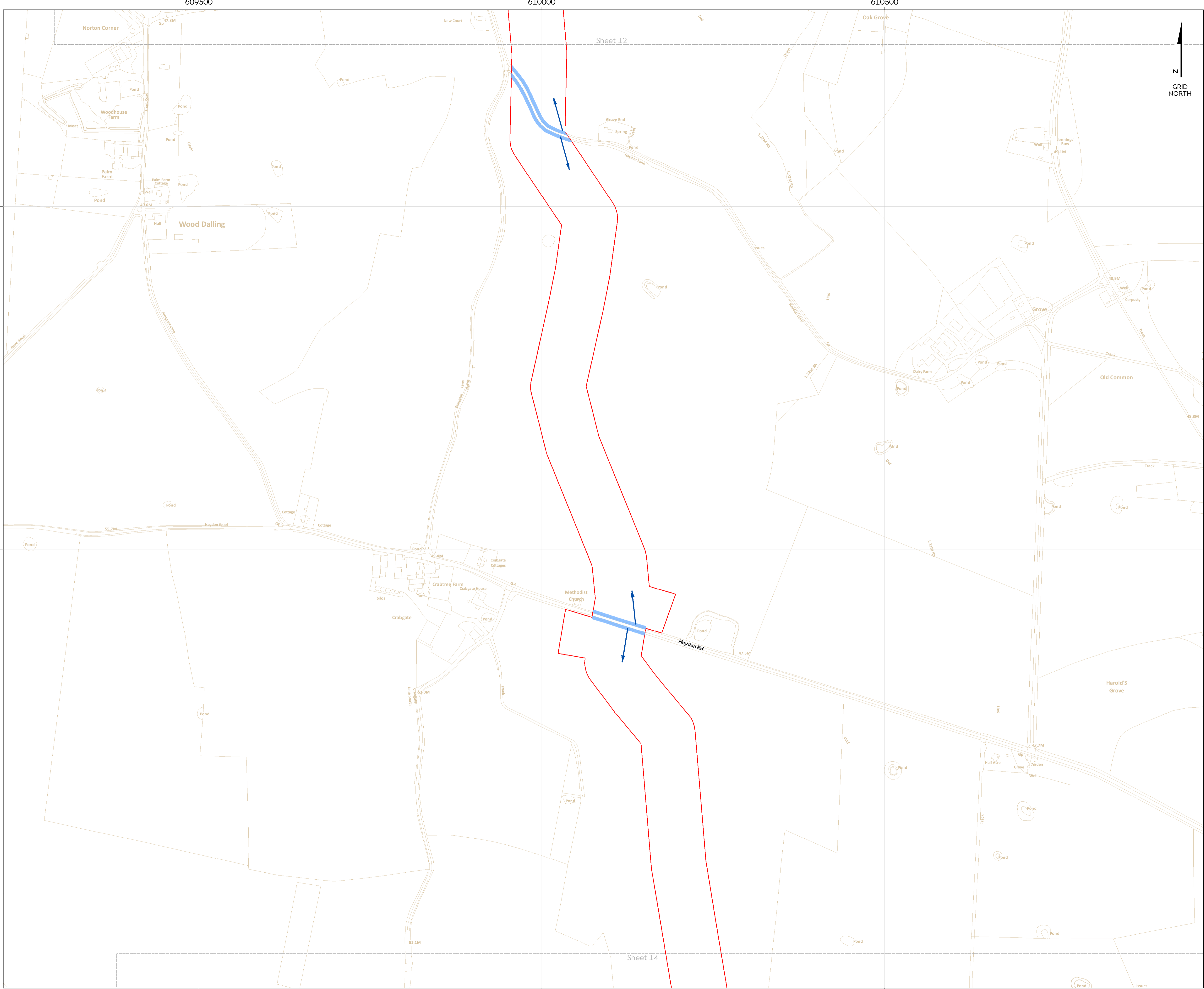
- Hornsea Project Three**
- Access to works (indicative point)
 - Extent of highway from which access could be taken
 - Order Limits

Source:
Agreement For Lease © Crown Copyright 2018, all rights reserved
Contains OS Open data © Crown copyright and database right 2018
Contains OS base mapping data © Crown copyright and database rights (2017) Ordnance Survey. Licence number: 0100031673



Coordinate system: British National Grid
Vertical reference: ODN
Scale @ A1: 1:2500

REV	REMARK	DATE
00	First Issue	May 2018
...
...
...
...



Hornsea Project Three Offshore Wind Farm

Access to Works Plan

Sheet 13 of 35

APFP Regulations Reference : 52(1)(k) Application Document Number : A2.5

- Hornsea Project Three**
- Access to works (indicative point)
 - Extent of highway from which access could be taken
 - Order Limits

Source:
Agreement For Lease © Crown Copyright 2018, all rights reserved
Contains OS Open data © Crown copyright and database right 2018
Contains OS basemap data © Crown copyright and database rights (2017) Ordnance Survey. Licence number: 0100031673

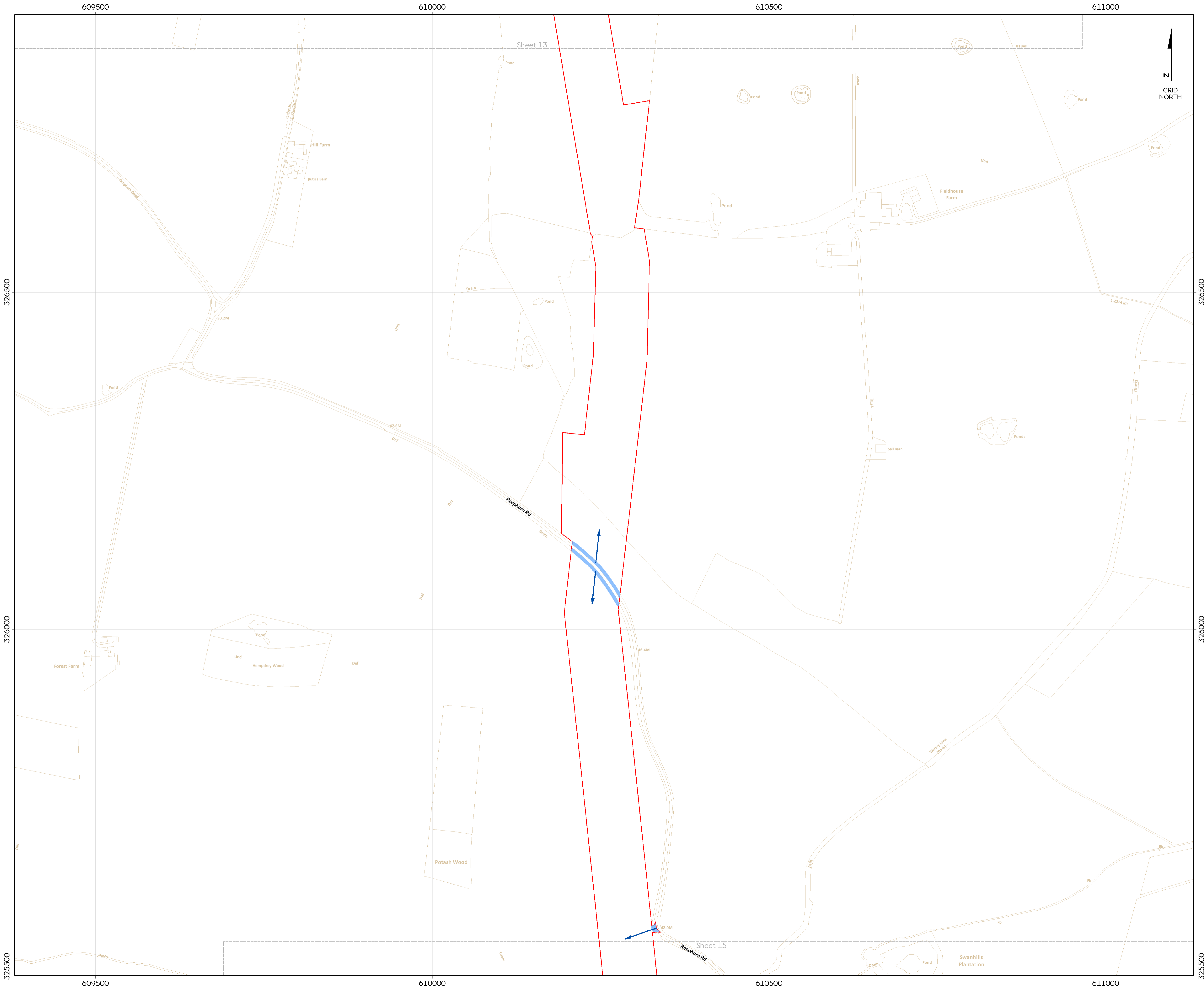


Coordinate system: British National Grid
Vertical reference: ODN
Scale @ A1: 1:2500

REV	REMARK	DATE
00	First Issue	May 2018
...
...
...
...

Hornsea Project Three Offshore Wind Farm
APFP Regulations Reference: 52(1)(k)
Application Document Number: A2.5
Document no: HOW03APP04
Created by: XAHJ
Checked by: ANGLU
Approved by: STLIV





Hornsea Project Three Offshore Wind Farm

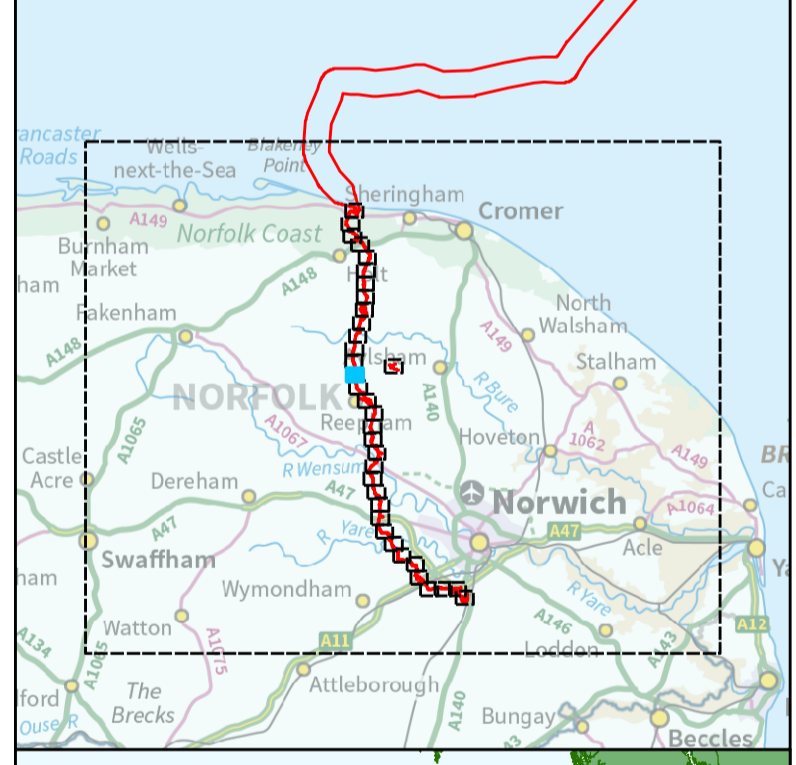
Access to Works Plan

Sheet 14 of 35

APP Regulations Reference: 520(K) Application Document Number: A2.5

- Hornsea Project Three**
- Access to works (indicative point)
 - Extent of highway from which access could be taken
 - Order Limits


Source:
 Agreement For Lease © Crown Copyright 2018, all rights reserved
 Contains OS Open data © Crown copyright and database right 2018
 Contains OS base mapping data © Crown copyright and database rights (2017) Ordnance Survey. Licence number: 0100031673

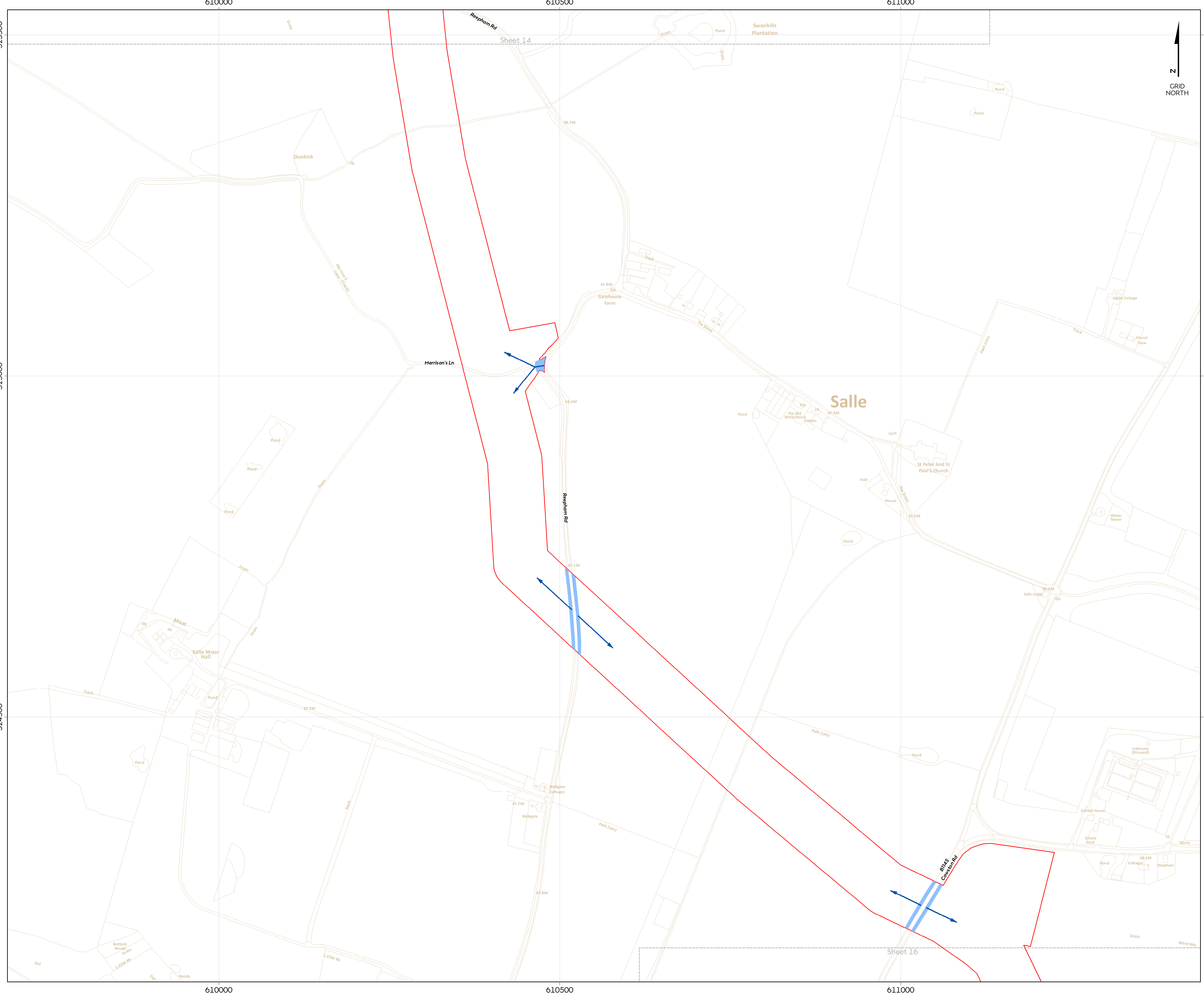


Coordinate system: British National Grid
 Vertical reference: ODN
 Scale @ A1: 1:2500

REV	REMARK	DATE
00	First Issue	May 2018
...
...
...
...

Hornsea Project Three Offshore Wind Farm
 APP Regulations Reference: 520(K)
 Application Document Number: A2.5
 Document no: HOW03APP04
 Created by: XAHJ
 Checked by: ANCLY
 Approved by: STLIV








Hornsea Project Three Offshore Wind Farm

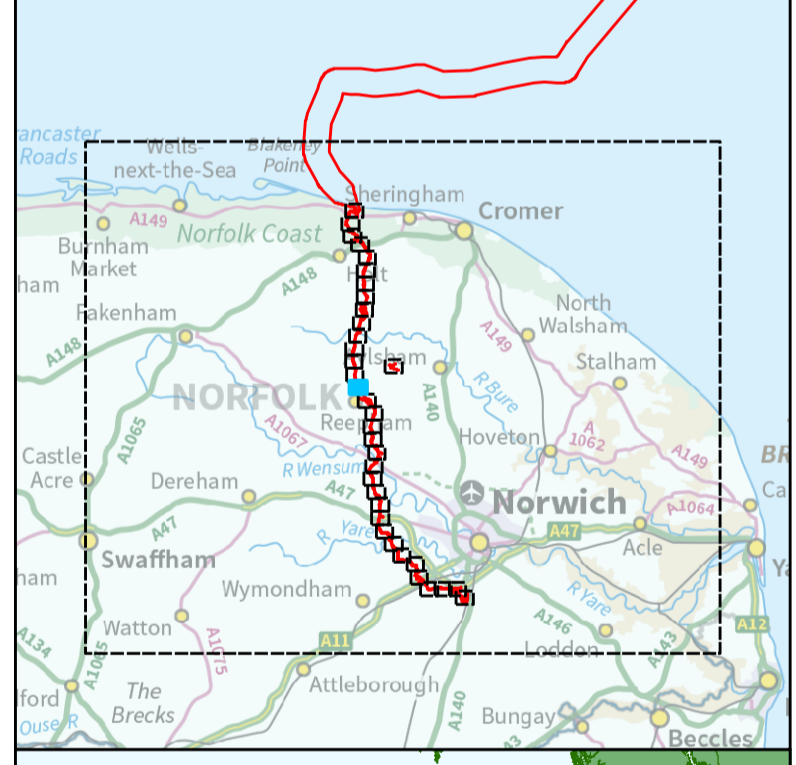
Access to Works Plan

Sheet 15 of 35

APFP Regulations Reference: 521(K) Application Document Number: A2.5

- Hornsea Project Three**
-  Access to works (indicative point)
 -  Extent of highway from which access could be taken
 -  Order Limits

Source:
Agreement For Lease © Crown Copyright 2018, all rights reserved
Contains OS Open data © Crown copyright and database right 2018
Contains OS basemap data © Crown copyright and database rights (2017) Ordnance Survey. Licence number: 0100031673

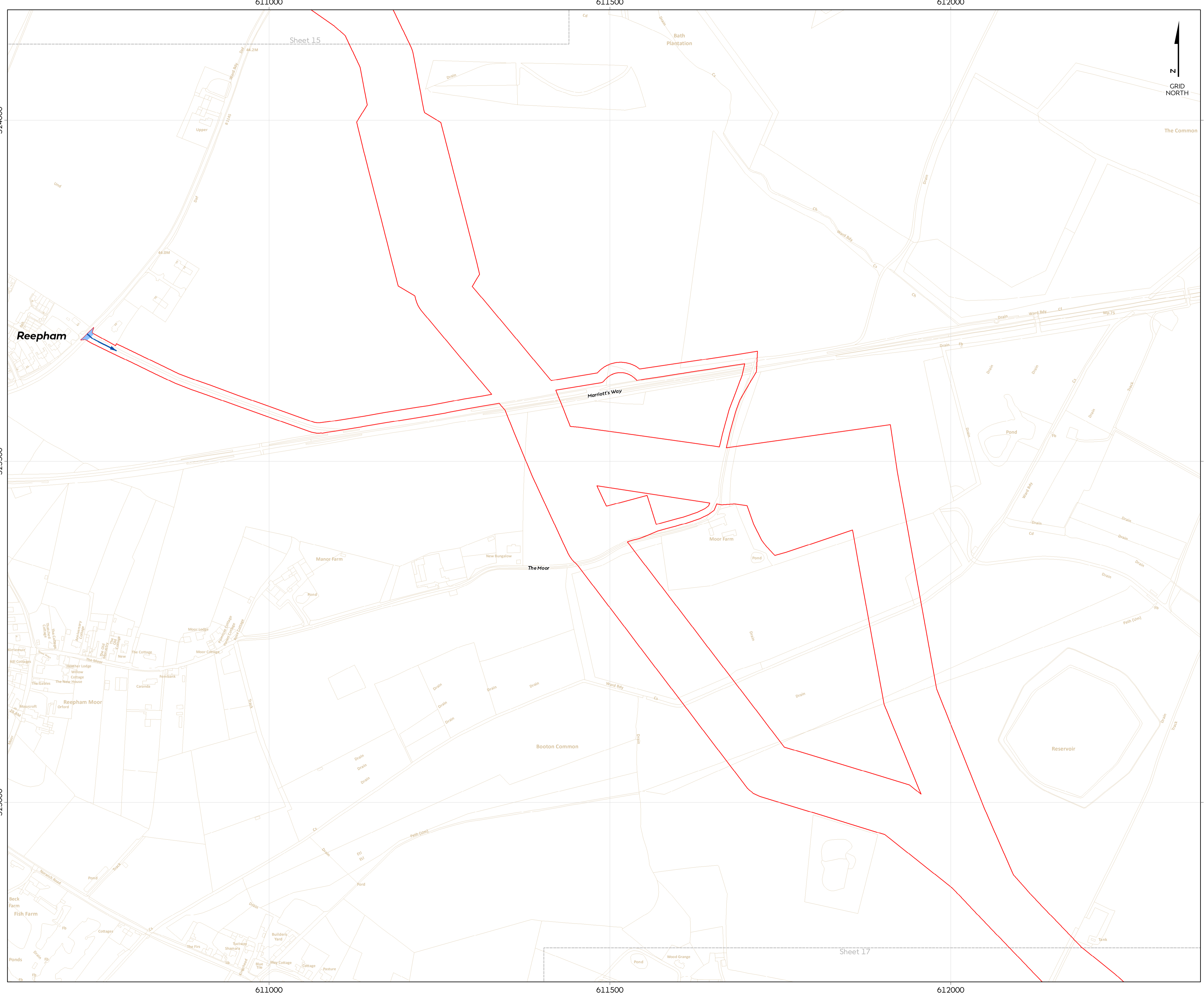


Coordinate system: British National Grid
Vertical reference: ODN
Scale @ A1: 1:2500

REV	REMARK	DATE
00	First Issue	May 2018
...
...
...
...

Hornsea Project Three Offshore Wind Farm
APFP Regulations Reference: 521(K)
Application Document Number: A2.5
Document no: HOW03APP04
Created by: XAHJ
Checked by: ANGLV
Approved by: STLIV





Hornsea Project Three Offshore Wind Farm

Access to Works Plan

Sheet 16 of 35

APPF Regulations Reference: 521(K) Application Document Number: A2.5

- Hornsea Project Three**
- Access to works (indicative point)
 - Extent of highway from which access could be taken
 - Order Limits

Source: Agreement For Lease © Crown Copyright 2018, all rights reserved. Contains OS Open data © Crown copyright and database right 2018. Contains OS benchmarking data © Crown copyright and database rights (2017) Ordnance Survey. Licence number: 0100031673

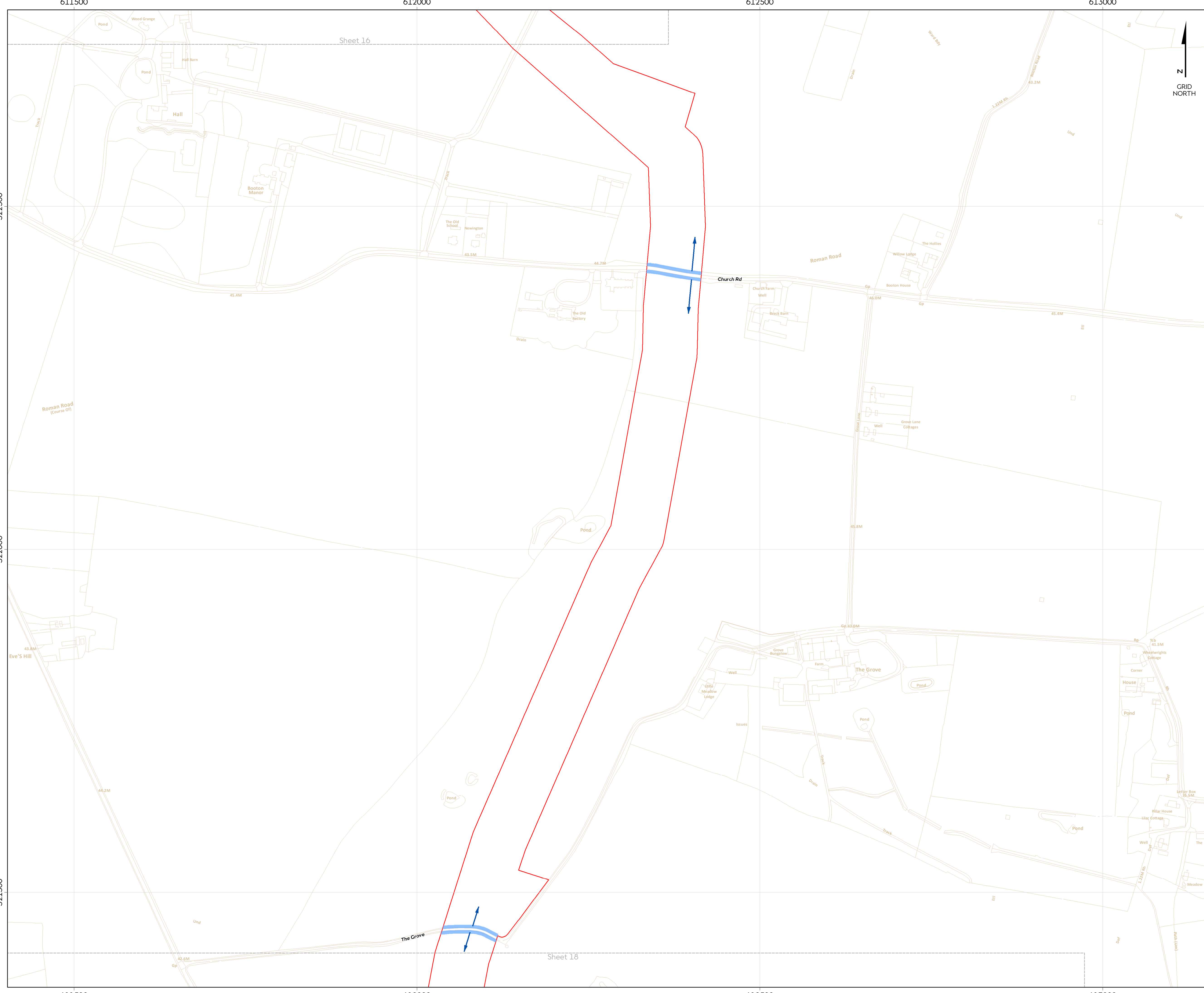


Coordinate system: British National Grid
 Vertical reference: ODN
 Scale @ A1: 1:2500

REV	REMARK	DATE
00	First Issue	May 2018
...
...
...
...

Hornsea Project Three Offshore Wind Farm
 APPF Regulations Reference: 521(K)
 Application Document Number: A2.5
 Document no: HOW03APP04
 Created by: XAHJ
 Checked by: ANGLV
 Approved by: STLIV





Hornsea Project Three Offshore Wind Farm

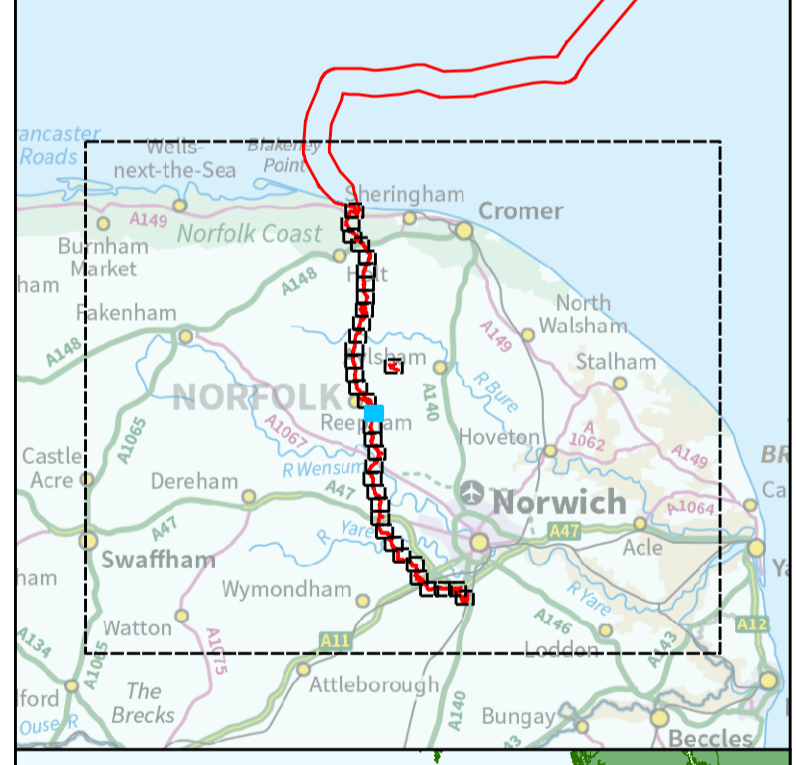
Access to Works Plan

Sheet 17 of 35

APFP Regulations Reference: 521(K) Application Document Number: A2.5

- Hornsea Project Three**
- Access to works (indicative point)
 - Extent of highway from which access could be taken
 - Order Limits

Source:
Agreement For Lease © Crown Copyright 2018, all rights reserved
Contains OS Open data © Crown copyright and database right 2018
Contains OS basemap data © Crown copyright and database rights (2017) Ordnance Survey. Licence number: 0100031673



Coordinate system: British National Grid
Vertical reference: ODN
Scale @ A1: 1:2500

0 25 50 100 150 200 Metres
0 25 50 100 150 200 Yards

REV	REMARK	DATE
00	First Issue	May 2018
...
...
...
...

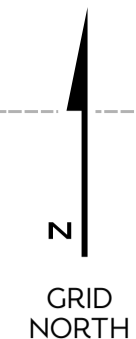
611500

612000

612500

Sheet 17

Sheet 19






Hornsea Project Three Offshore Wind Farm

Access to Works Plan

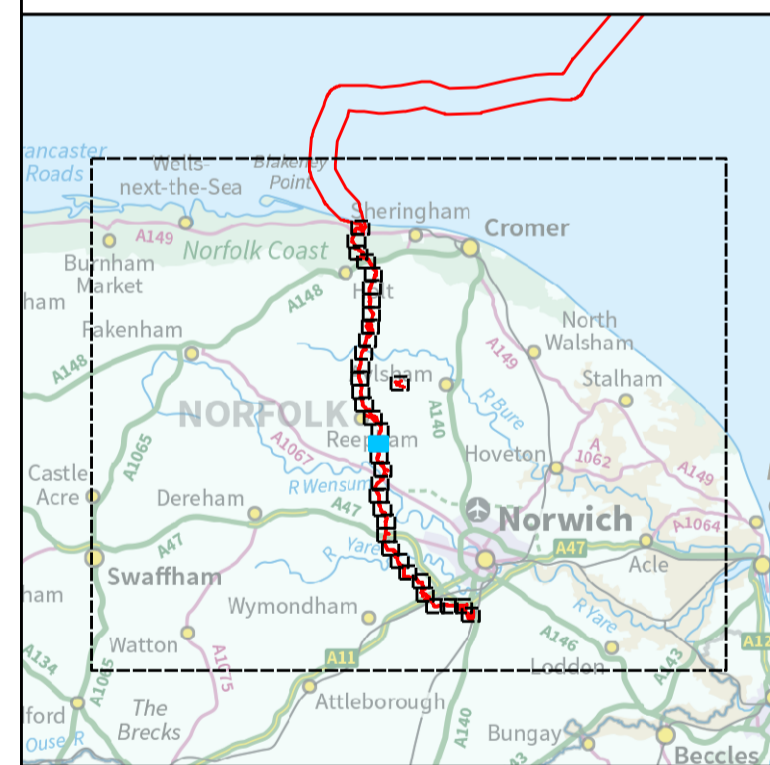
Sheet 18 of 35

APP Regulations Reference: 521(K) Application Document Number: A2.5

Hornsea Project Three

-  Access to works (indicative point)
-  Extent of highway from which access could be taken
-  Order Limits

Source:
Agreement For Lease © Crown Copyright 2018, all rights reserved
Contains OS Open data © Crown copyright and database right 2018
Contains OS basemap data © Crown copyright and database rights (2017) Ordnance Survey. Licence number: 0100031673



Coordinate system: British National Grid

Vertical reference: ODN

Scale @ A1: 1:2500

0 25 50 100 150 200 Metres

0 25 50 100 150 200 Yards

REV	REMARK	DATE
00	First Issue	May 2018
...
...
...

Hornsea Project Three Offshore Wind Farm
APP Regulations Reference: 521(K)
Application Document Number: A2.5
Document no: HOW03APP04
Created by: XAKHJ
Checked by: ANKLUY
Approved by: STLIV



320000

320500

320000

320000

320500

320000

611500

612000




612500

Hornsea Project Three Offshore Wind Farm

Access to Works Plan

Sheet 19 of 35

APFP Regulations Reference: 52(1)(k) Application Document Number: A2.5

- Hornsea Project Three**
-  Access to works (indicative point)
 -  Extent of highway from which access could be taken
 -  Order Limits

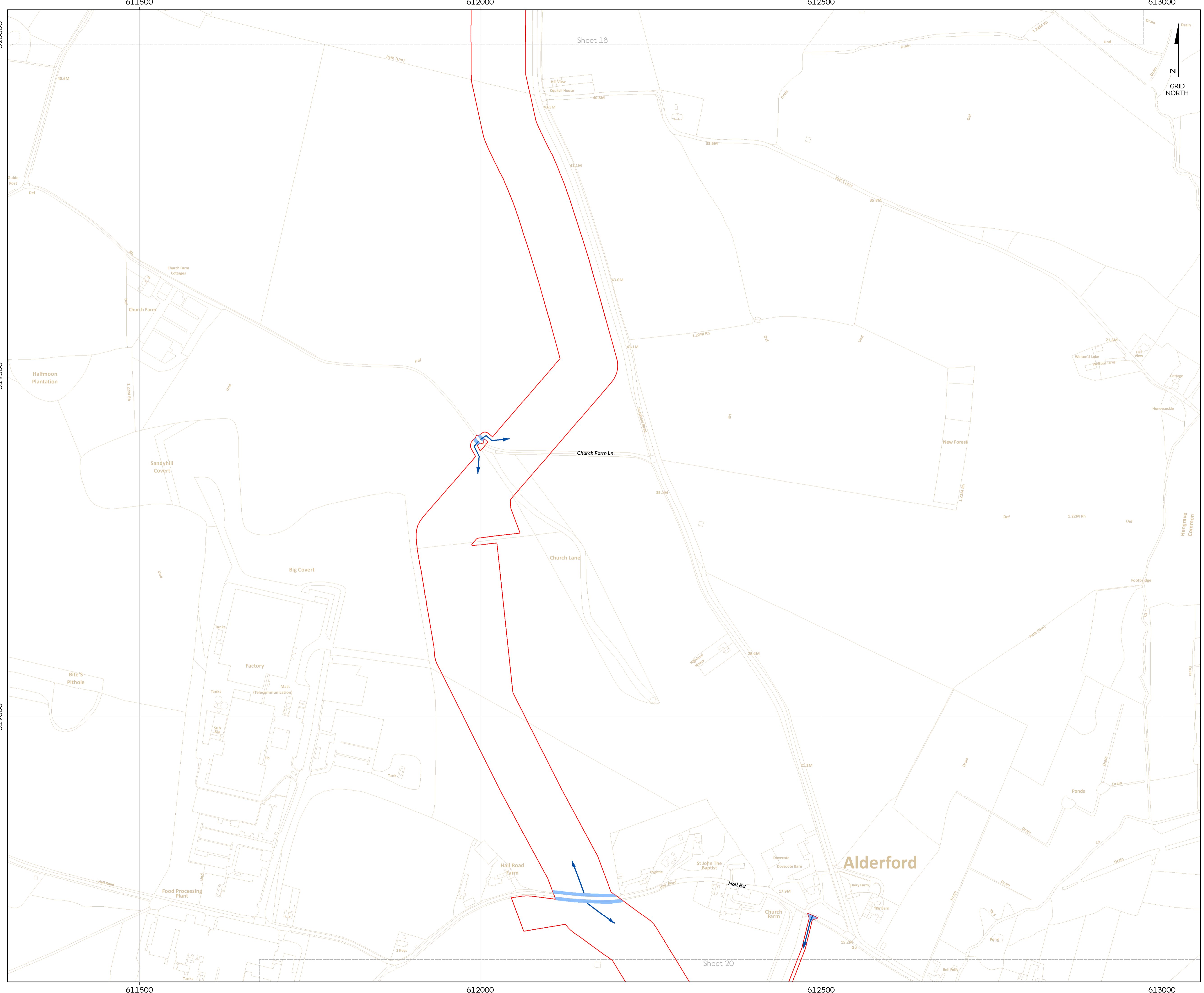
Source:
Agreement For Lease © Crown Copyright 2018, all rights reserved
Contains OS Open data © Crown copyright and database right 2018
Contains OS basemap data © Crown copyright and database rights (2017) Ordnance Survey. Licence number: 0100031673



Coordinate system: British National Grid
Vertical reference: ODN
Scale @ A1: 1:2500

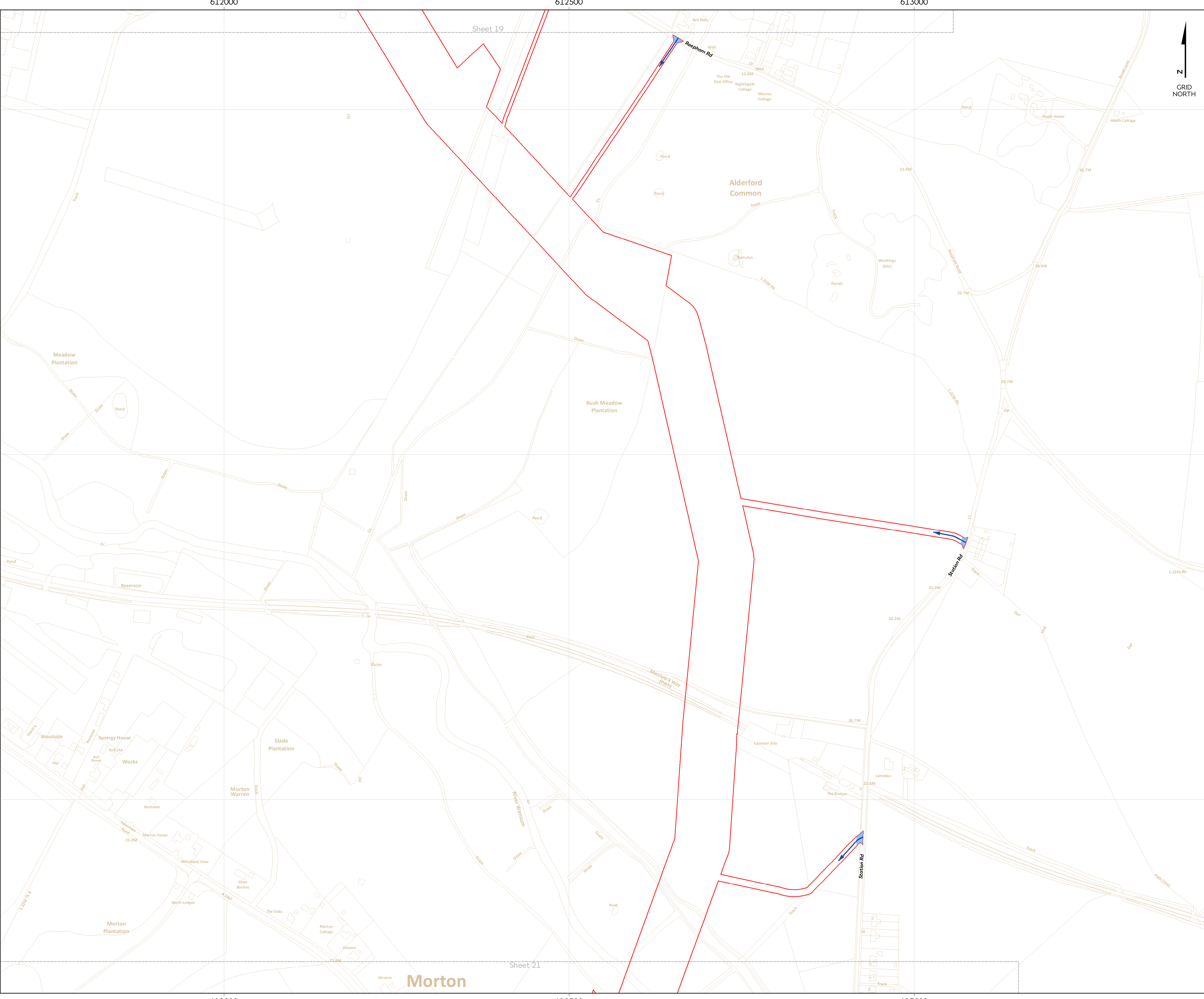
REV	REMARK	DATE
00	First Issue	May 2018
...
...
...
...

Hornsea Project Three Offshore Wind Farm
APFP Regulations Reference: 52(1)(k)
Application Document Number: A2.5
Document no: HOW03APP04
Created by: XAHJ
Checked by: ANGLV
Approved by: STLIV



Sheet 20

Sheet 18

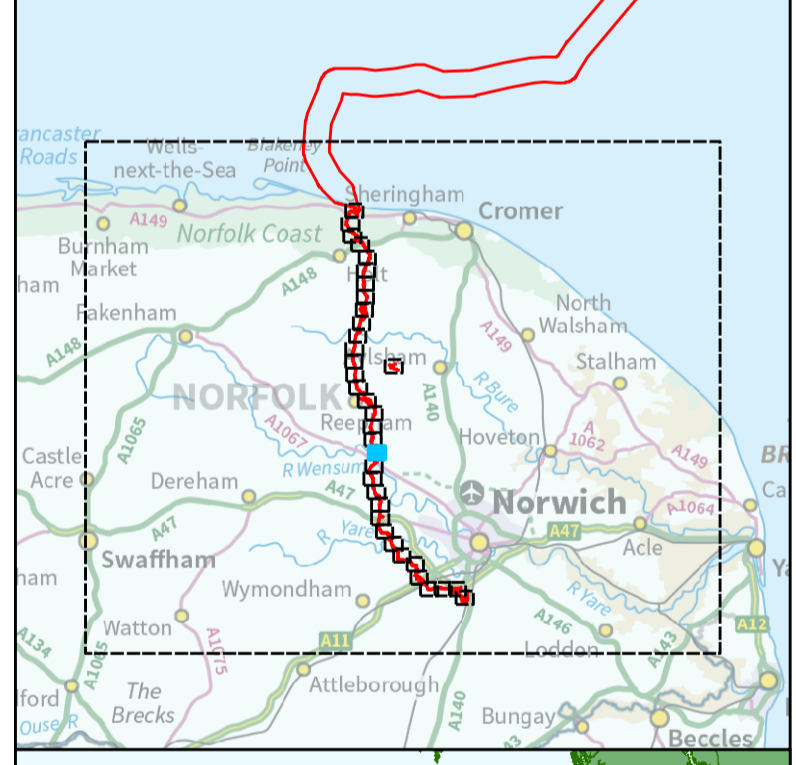


Hornsea Project Three Offshore Wind Farm Access to Works Plan Sheet 20 of 35

APFP Regulations Reference : 521(K) Application Document Number : A2.5

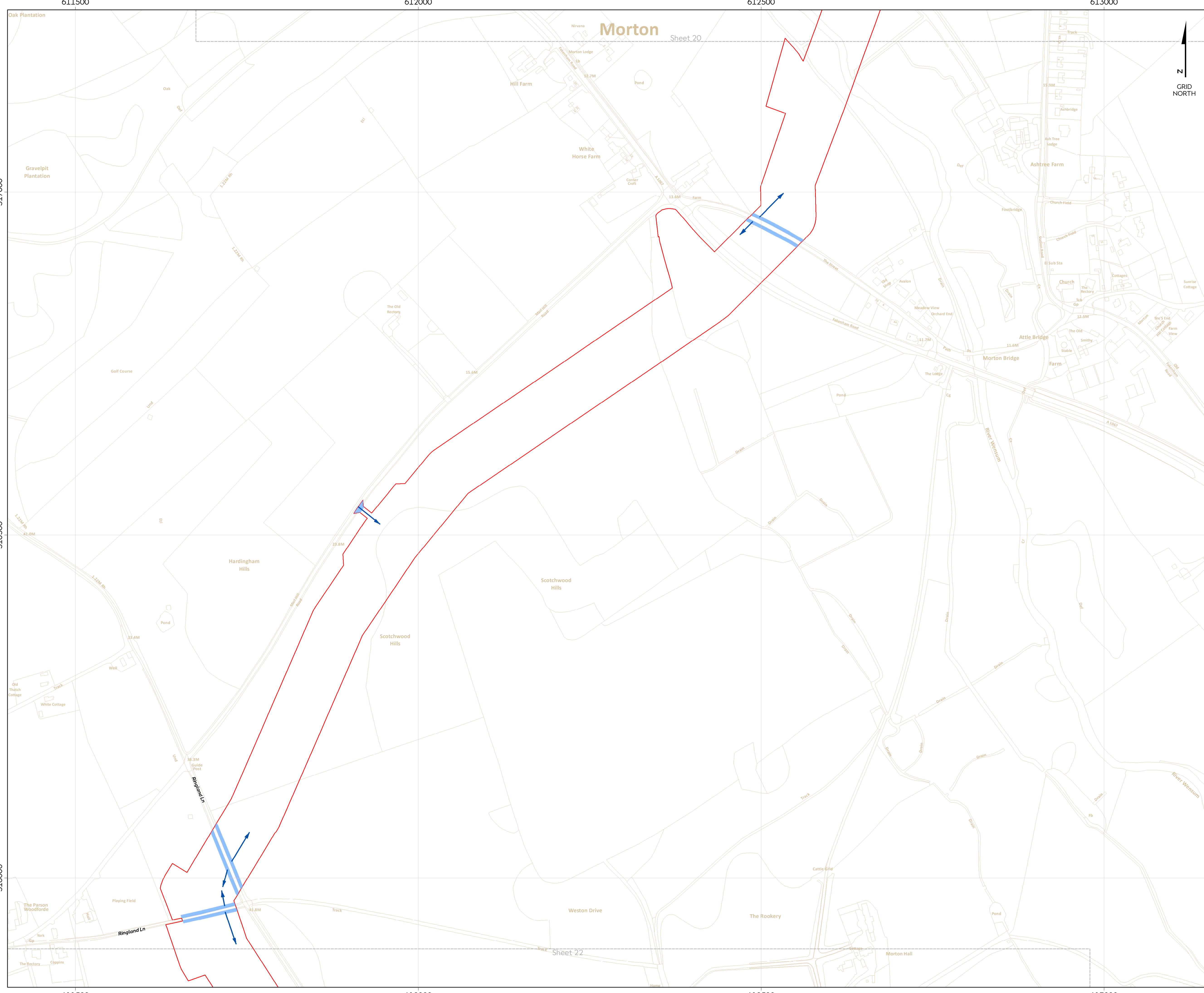
- Hornsea Project Three**
- Access to works (indicative point)
 - Extent of highway from which access could be taken
 - Order Limits

Source:
Agreement For Lease © Crown Copyright 2018, all rights reserved
Contains OS Open data © Crown copyright and database right 2018
Contains OS topographic data © Crown copyright and database rights (2017) Ordnance Survey. Licence number: 0100031673



Coordinate system: British National Grid
Vertical reference: ODN
Scale @ A1: 1:2500
0 25 50 100 150 200 Metres
0 25 50 100 150 200 Yards

REV	REMARK	DATE
00	First Issue	May 2018
...
...
...
...



Hornsea Project Three Offshore Wind Farm

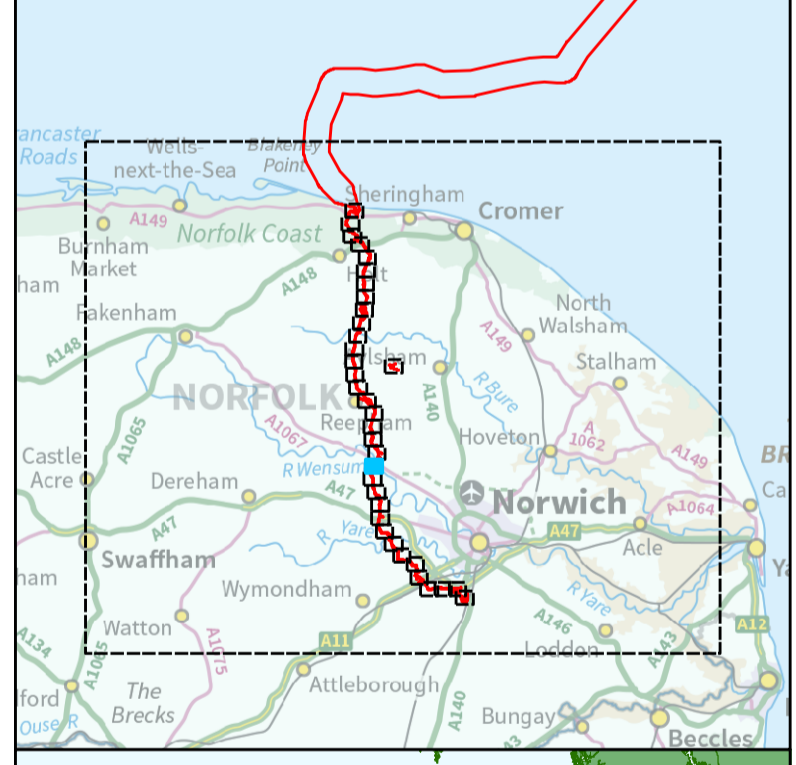
Access to Works Plan

Sheet 21 of 35

APFP Regulations Reference: 52(1)(k) Application Document Number: A2.5

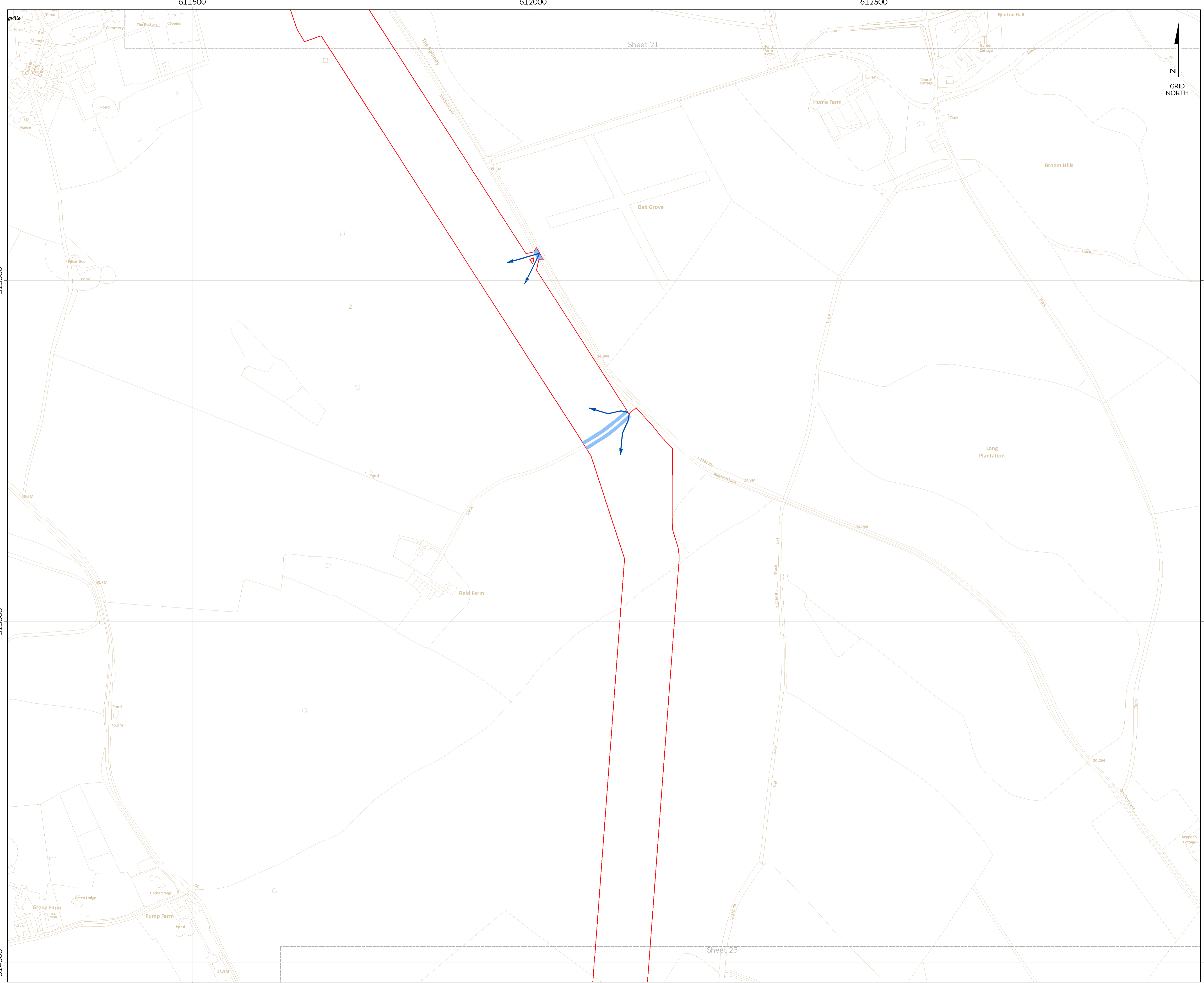
- Hornsea Project Three**
- Access to works (indicative point)
 - Extent of highway from which access could be taken
 - Order Limits

Source: Agreement For Lease © Crown Copyright 2018, all rights reserved. Contains OS Open data © Crown copyright and database right 2018. Contains OS 'born digital data' © Crown copyright and database rights (2017) Ordnance Survey. Licence number: 0100031673



Coordinate system: British National Grid
 Vertical reference: ODN
 Scale @ A1: 1:2500

REV	REMARK	DATE
00	First Issue	May 2018
...
...
...
...



Hornsea Project Three Offshore Wind Farm

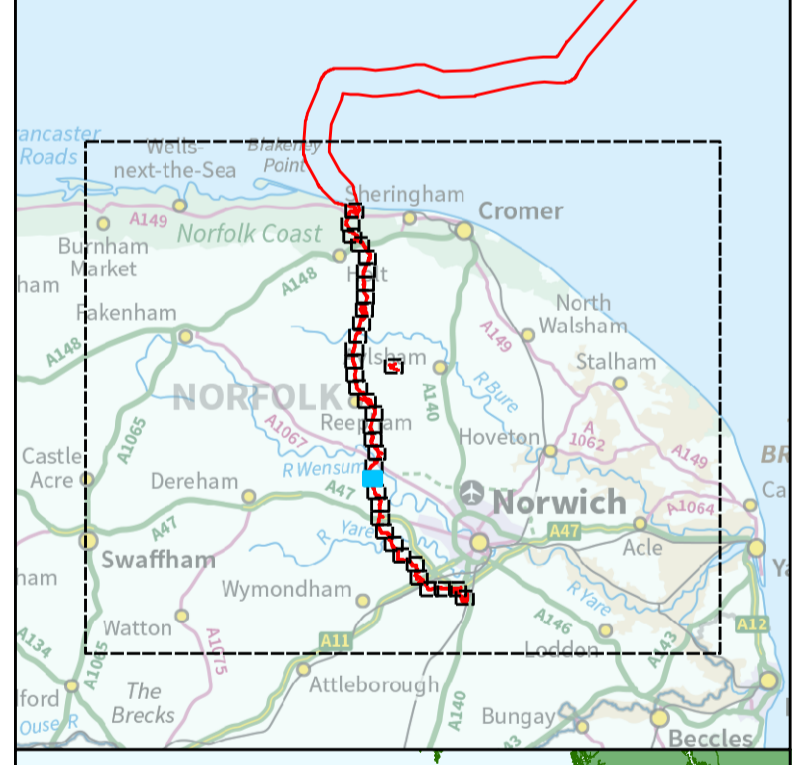
Access to Works Plan

Sheet 22 of 35

APP Regulations Reference: 521(K) Application Document Number: A2.5

- Hornsea Project Three**
- Access to works (indicative point)
 - Extent of highway from which access could be taken
 - Order Limits

Source:
Agreement For Lease © Crown Copyright 2018, all rights reserved
Contains OS Open data © Crown copyright and database right 2018
Contains OS base mapping data © Crown copyright and database rights (2017) Ordnance Survey. Licence number: 0100031673



Coordinate system: British National Grid
Vertical reference: ODN
Scale @ A1: 1:2500

REV	REMARK	DATE
00	First Issue	May 2018
...
...
...
...

Hornsea Project Three Offshore Wind Farm
APP Regulations Reference: 521(K)
Application Document Number: A2.5
Document no: HOW03APP04
Created by: XAHJ
Checked by: ANCLV
Approved by: STLIV






Hornsea Project Three Offshore Wind Farm

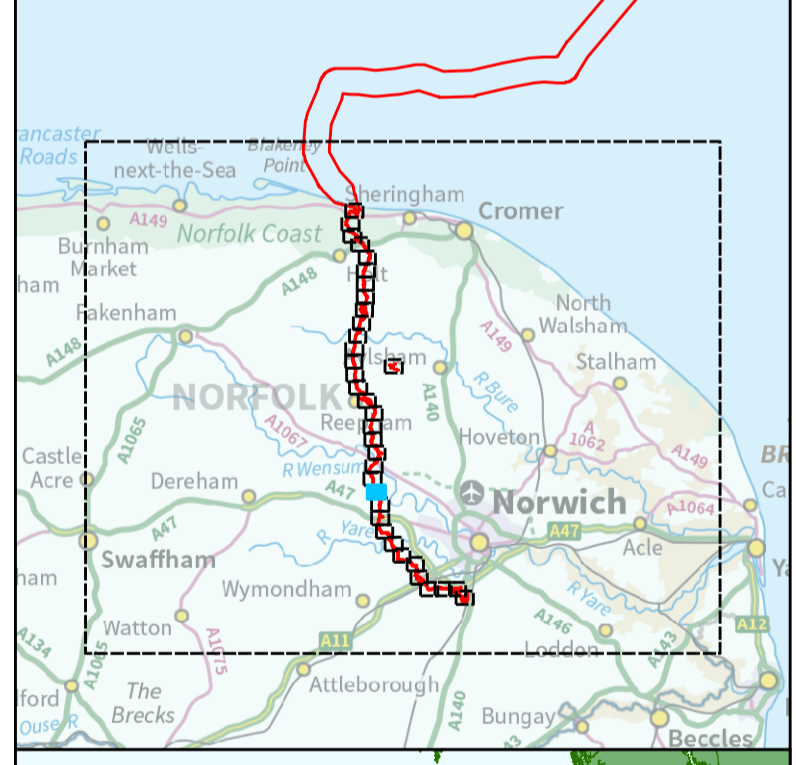
Access to Works Plan

Sheet 23 of 35

APFP Regulations Reference : 52(1)(K) Application Document Number : A2.5

- Hornsea Project Three**
-  Access to works (indicative point)
 -  Extent of highway from which access could be taken
 -  Order Limits

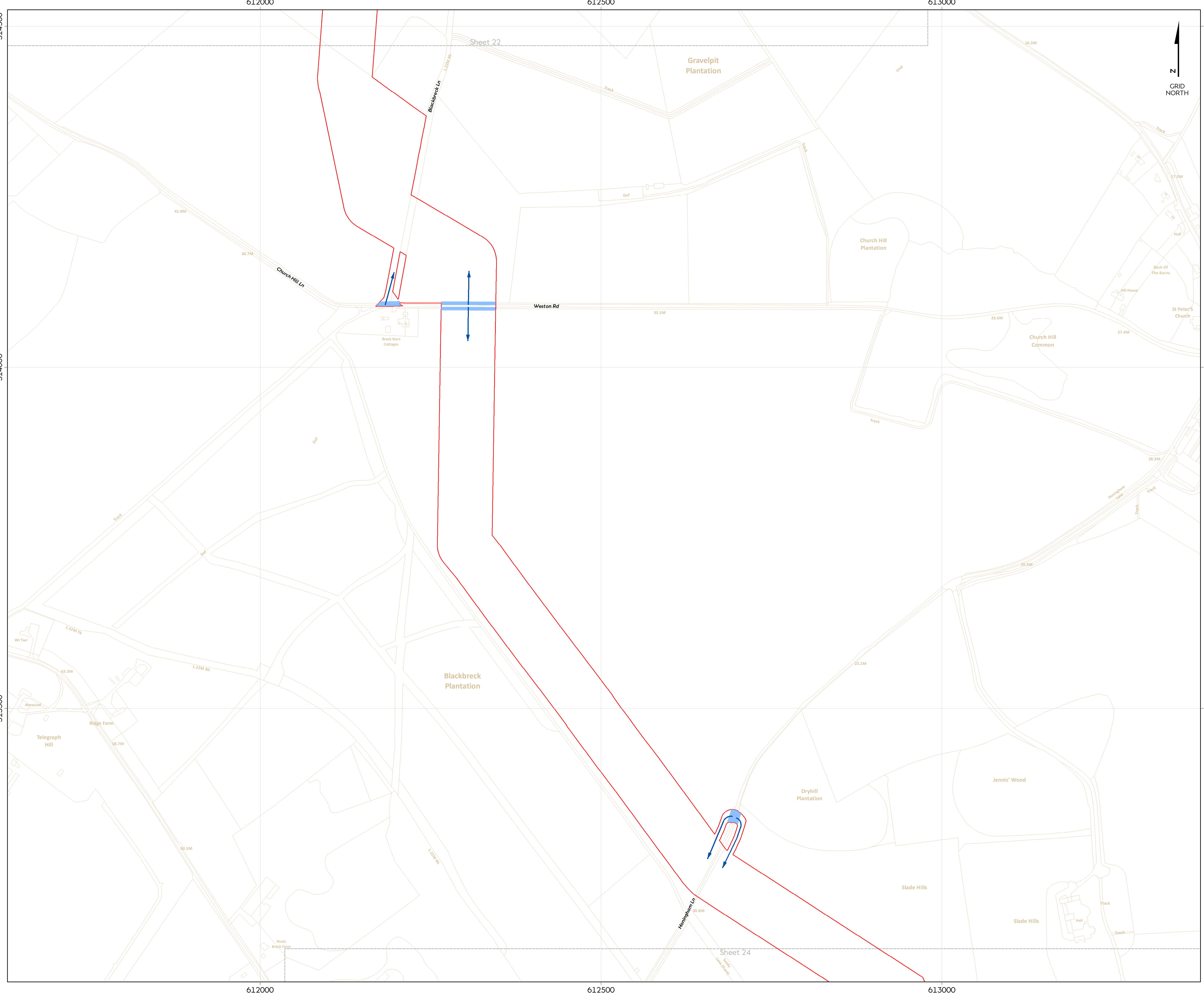
Source:
Agreement For Lease © Crown Copyright 2016, all rights reserved
Contains OS Open data © Crown copyright and database right 2016
Contains OS base mapping data © Crown copyright and database rights (2017) Ordnance Survey. Licence number: 0100031673



Coordinate system: British National Grid
Vertical reference: ODN
Scale @ A1: 1:2500

REV	REMARK	DATE
00	First Issue	May 2016
...
...
...

Hornsea Project Three Offshore Wind Farm
APFP Regulations Reference: 52(1)(K)
Application Document Number: A2.5
Document no: HOW03APP04
Created by: XAHJ
Checked by: ANCLV
Approved by: STLIV



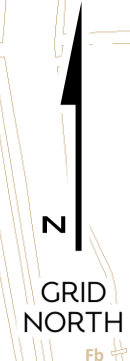
612500

613000

613500

Sheet 23

Sheet 25






Hornsea Project Three Offshore Wind Farm

Access to Works Plan

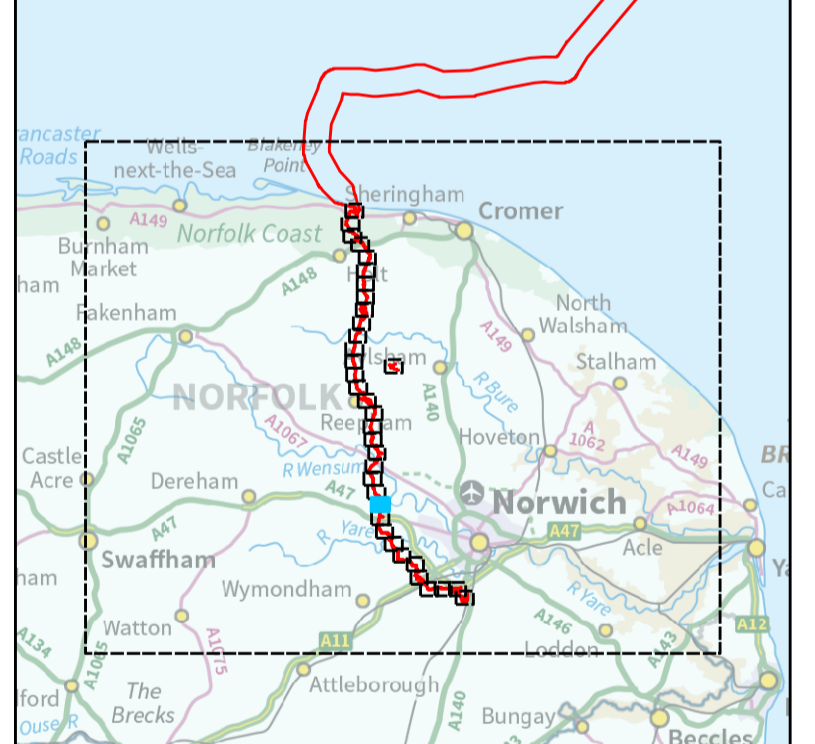
Sheet 24 of 35

APFP Regulations Reference : 52(1)(k) Application Document Number : A2.5

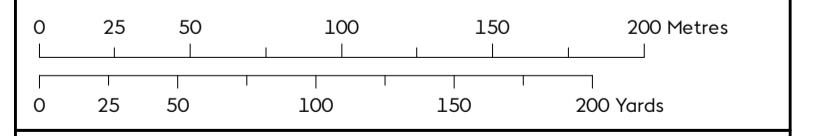
Hornsea Project Three

-  Access to works (indicative point)
-  Extent of highway from which access could be taken
-  Order Limits

Source:
Agreement For Lease © Crown Copyright 2018, all rights reserved
Contains OS Open data © Crown copyright and database right 2018
Contains OS basemap data © Crown copyright and database rights (2017) Ordnance Survey. Licence number: 0100031673



Coordinate system: British National Grid
Vertical reference: ODN
Scale @ A1: 1:2500



REV	REMARK	DATE
00	First Issue	May 2018
...
...
...

Hornsea Project Three Offshore Wind Farm
APFP Regulations Reference: 52(1)(k)
Application Document Number: A2.5
Document no: HOW3APP04
Created by: XAHJ
Checked by: ANCLY
Approved by: STLIV



612500

613000

613500

313000

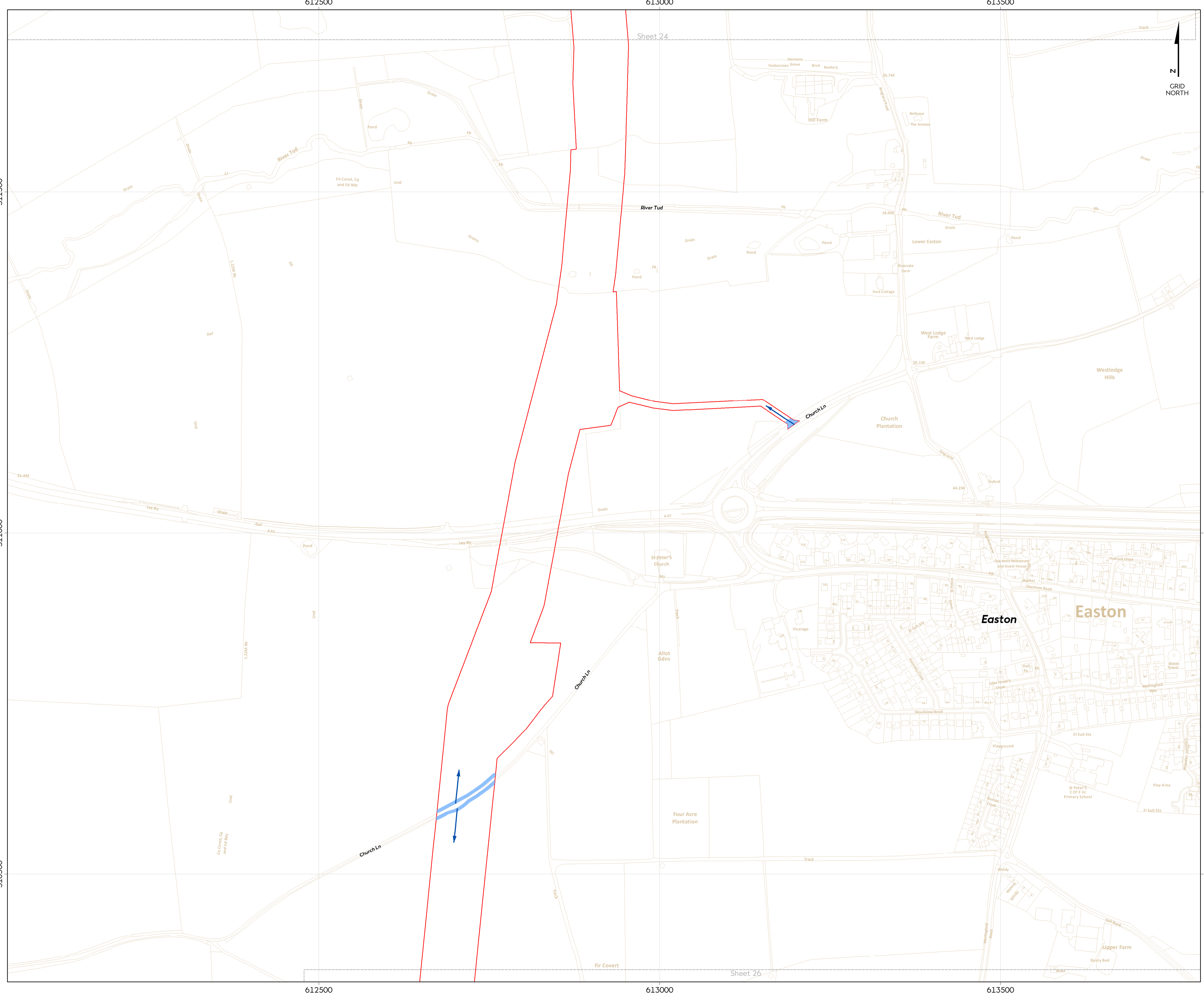
313000

312500

312500

312000

312000



Hornsea Project Three Offshore Wind Farm

Access to Works Plan

Sheet 25 of 35

APP Regulations Reference: 521(K) Application Document Number: A2.5

- Hornsea Project Three**
- Access to works (indicative point)
 - Extent of highway from which access could be taken
 - Order Limits

Source:
Agreement For Lease © Crown Copyright 2018, all rights reserved
Contains OS Open data © Crown copyright and database right 2018
Contains OS base mapping data © Crown copyright and database rights (2017) Ordnance Survey. Licence number: 0100031673

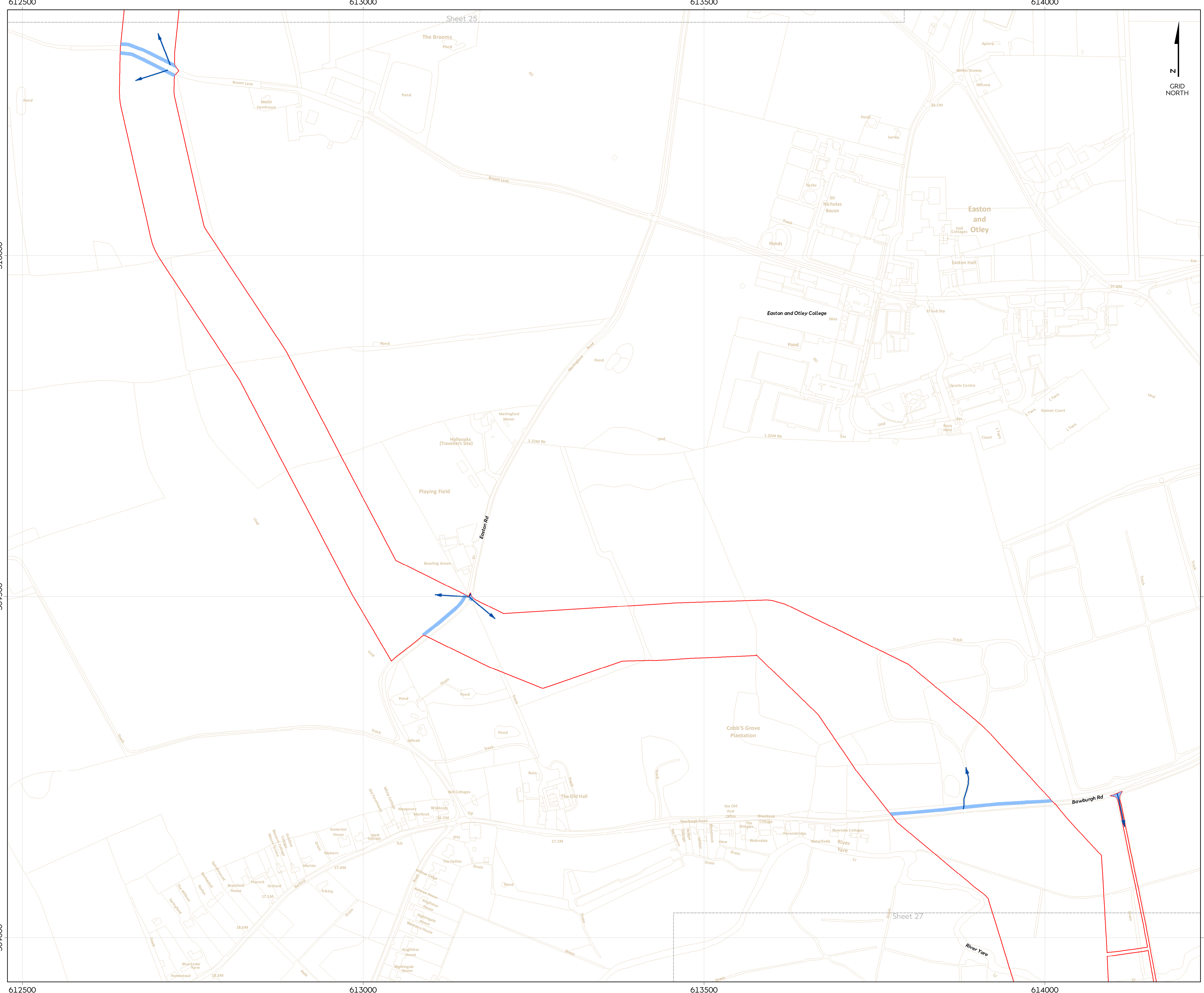


Coordinate system: British National Grid
Vertical reference: ODN
Scale @ A1: 1:2500

REV	REMARK	DATE
00	First Issue	May 2018
...
...
...
...

Hornsea Project Three Offshore Wind Farm
APP Regulations Reference: 521(K)
Application Document Number: A2.5
Document no: HOW03APP04
Created by: XAHJ
Checked by: ANGLY
Approved by: STLV





Hornsea Project Three Offshore Wind Farm

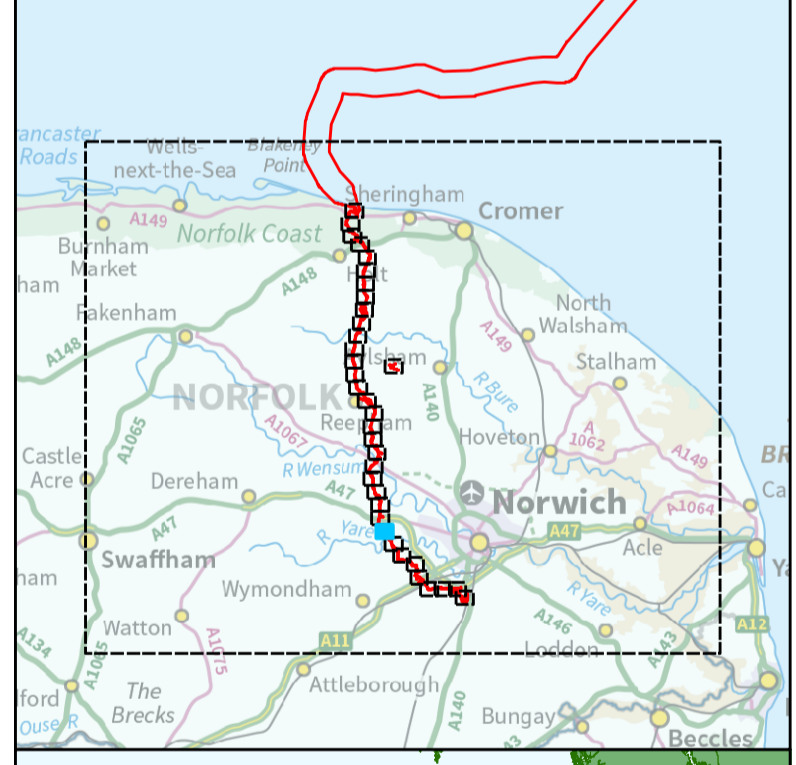
Access to Works Plan

Sheet 26 of 35

APPF Regulations Reference : 521(K) Application Document Number : A2.5

- Hornsea Project Three**
- Access to works (indicative point)
 - Extent of highway from which access could be taken
 - Order Limits

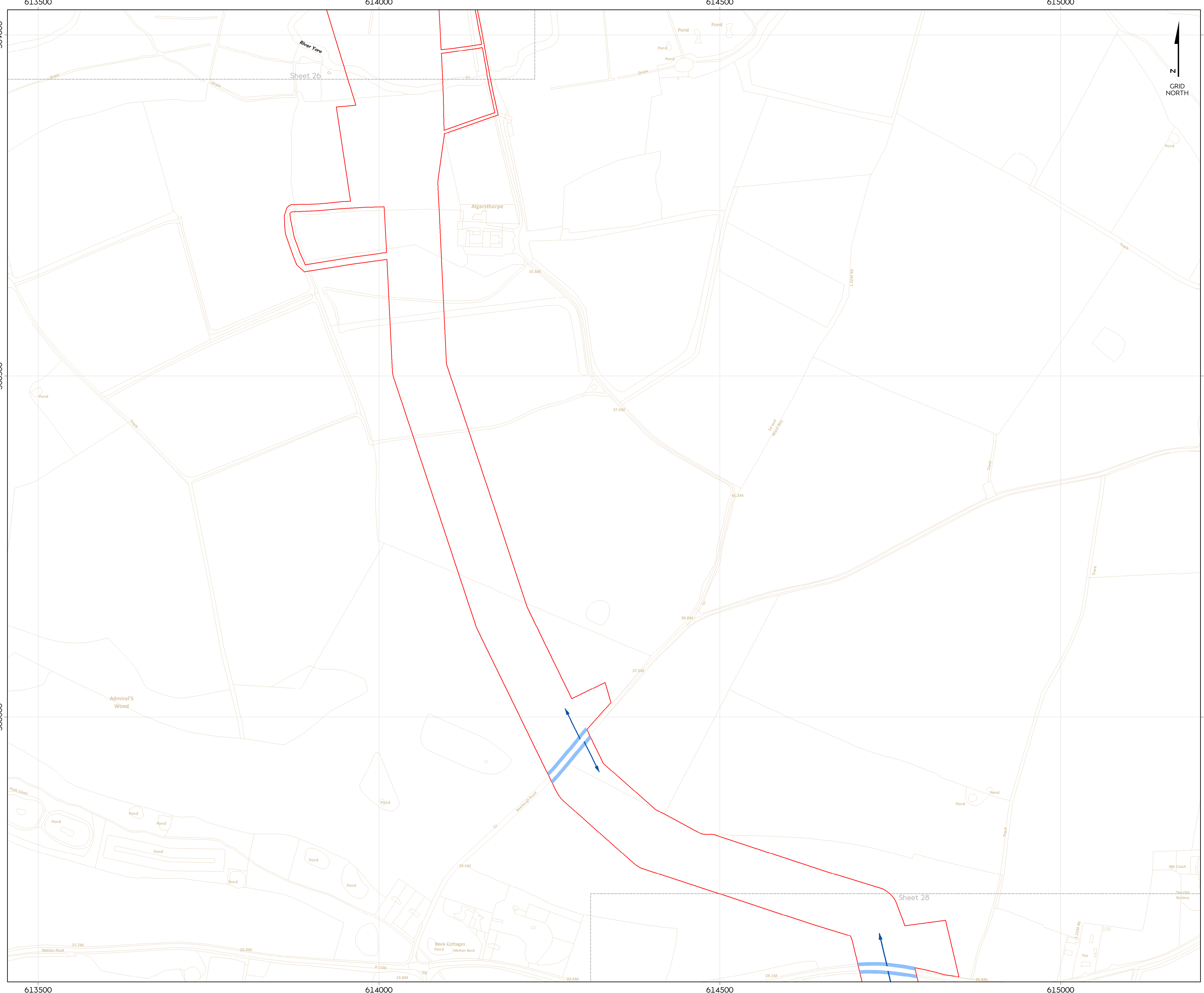
Source:
Agreement For Lease © Crown Copyright 2018, all rights reserved
Contains OS Open data © Crown copyright and database right 2018
Contains OS basemap data © Crown copyright and database rights (2017) Ordnance Survey. Licence number: 0100031673



Coordinate system: British National Grid
Vertical reference: ODN
Scale @ A1: 1:2500

REV	REMARK	DATE
00	First Issue	May 2018
...
...
...
...

Hornsea Project Three Offshore Wind Farm
APPF Regulations Reference: 521(K)
Application Document Number: A2.5
Document no: HOW03APP04
Created by: XAHJ
Checked by: ANCLY
Approved by: STLIV






Hornsea Project Three Offshore Wind Farm

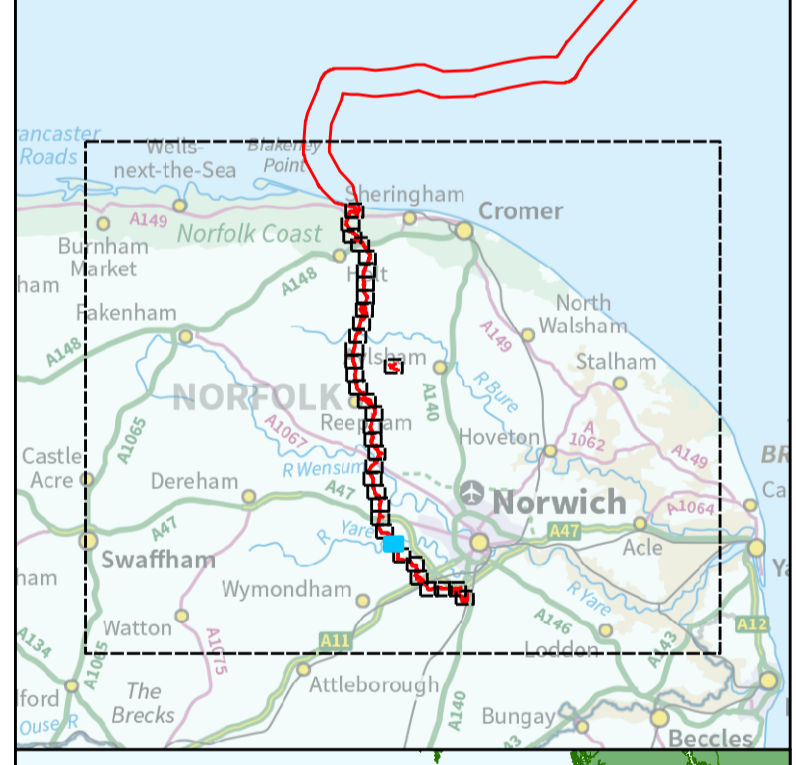
Access to Works Plan

Sheet 27 of 35

APP Regulations Reference : 521(K) Application Document Number : A2.5

- Hornsea Project Three**
-  Access to works (indicative point)
 -  Extent of highway from which access could be taken
 -  Order Limits

Source:
 Agreement For Lease © Crown Copyright 2018, all rights reserved
 Contains OS Open data © Crown copyright and database right 2018
 Contains OS basemap data © Crown copyright and database rights (2017) Ordnance Survey. Licence number: 0100031673

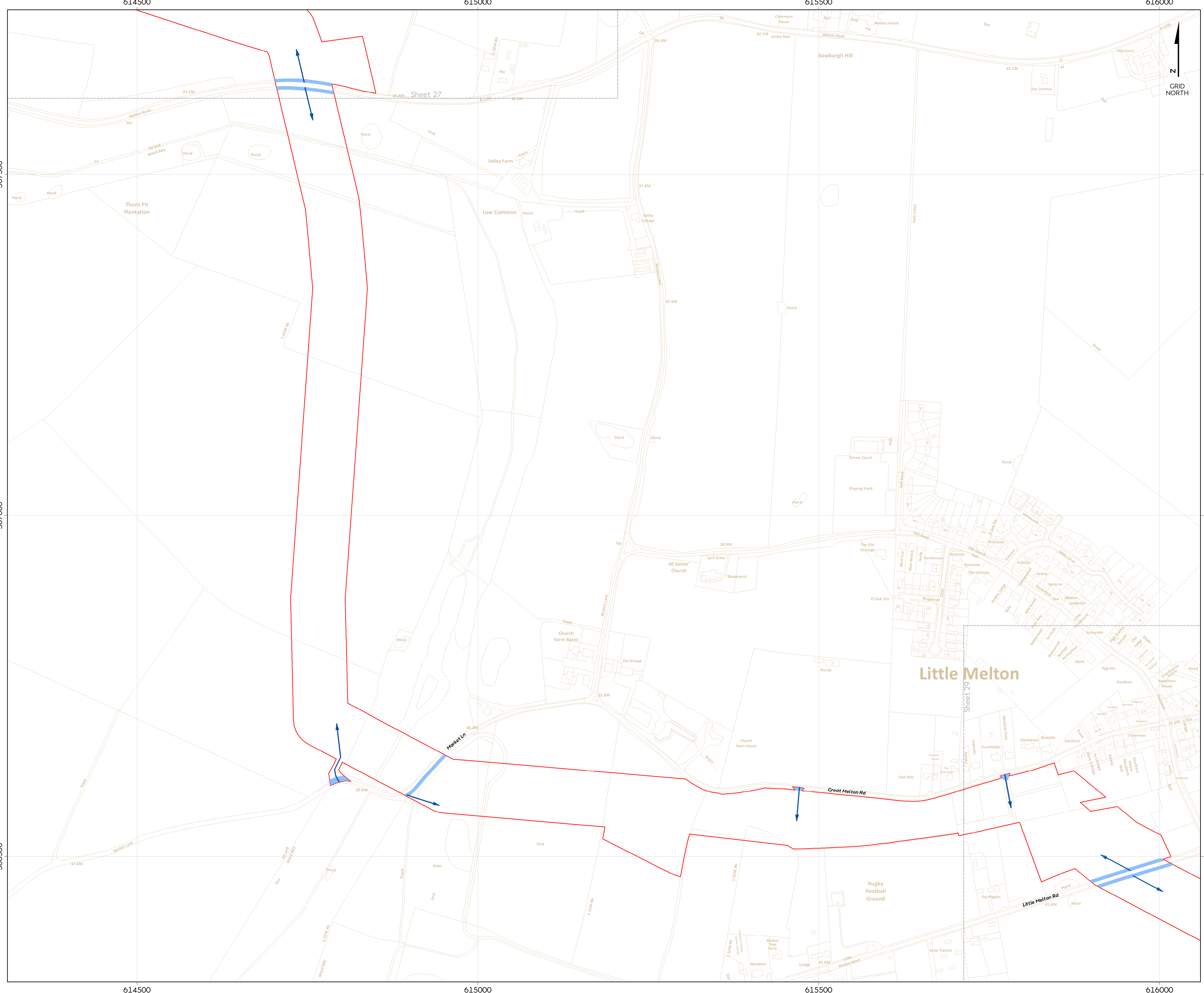


Coordinate system: British National Grid
 Vertical reference: ODN
 Scale @ A1: 1:2500

REV	REMARK	DATE
00	First Issue	May 2018
...
...
...
...

Hornsea Project Three Offshore Wind Farm
 APP Regulations Reference: 521(K)
 Application Document Number: A2.5
 Document no: HOW03APP04
 Created by: XAHJ
 Checked by: ANCLY
 Approved by: STLIV





Hornsea Project Three Offshore Wind Farm

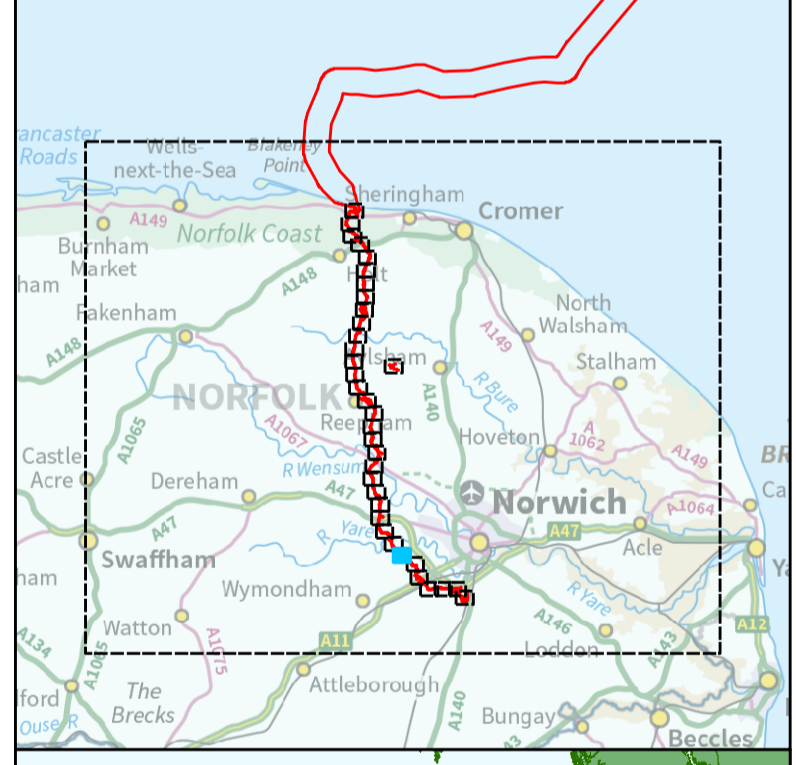
Access to Works Plan

Sheet 28 of 35

APP Regulations Reference: 520(K) Application Document Number: A2.5

- Hornsea Project Three**
- Access to works (indicative point)
 - Extent of highway from which access could be taken
 - Order Limits

Source:
Agreement For Lease © Crown Copyright 2018, all rights reserved
Contains OS Open data © Crown copyright and database right 2018
Contains OS base mapping data © Crown copyright and database rights (2017) Ordnance Survey. Licence number: 0100031673

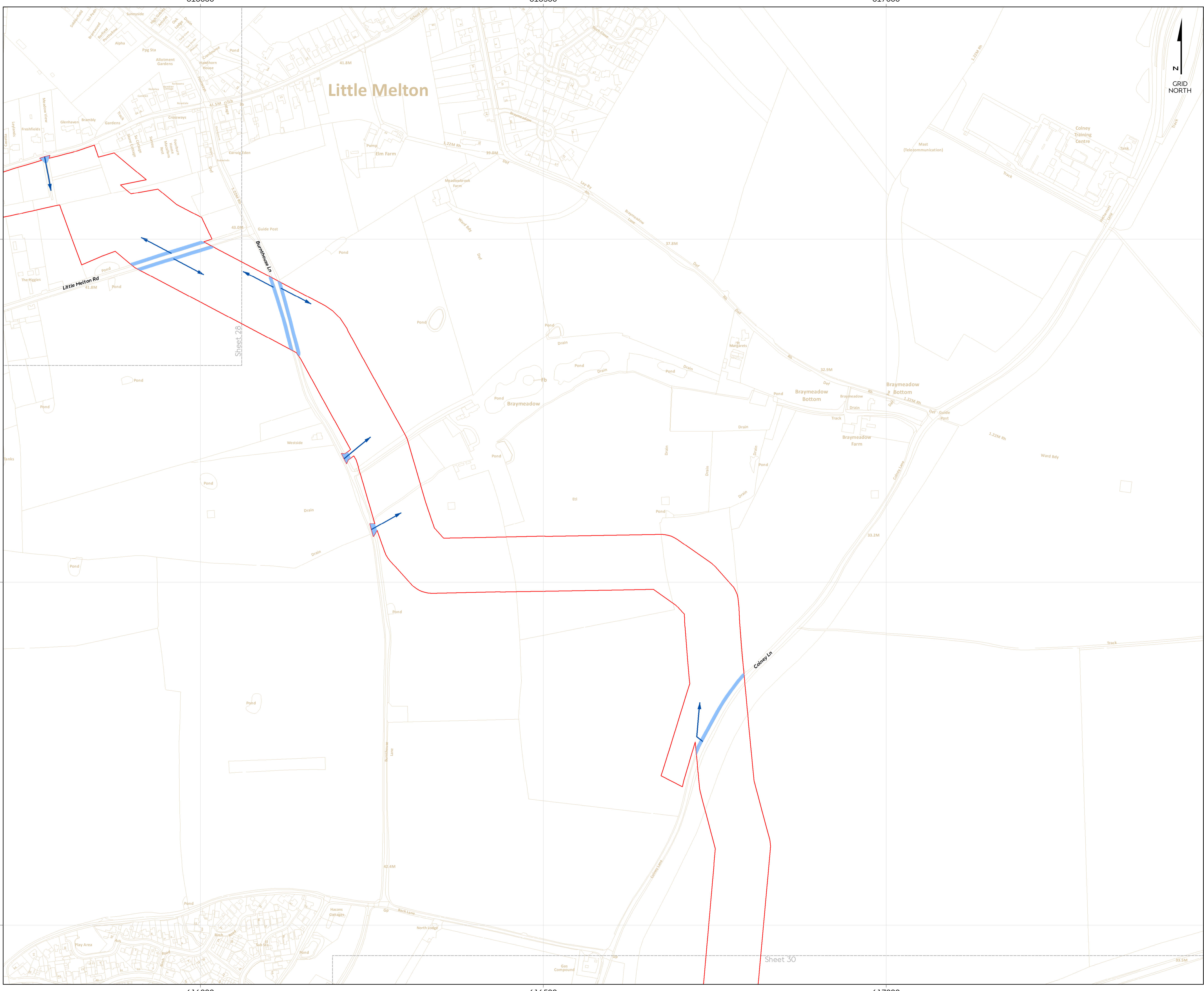


Coordinate system: British National Grid
Vertical reference: ODN
Scale @ A1: 1:2500

REV	REMARK	DATE
00	First Issue	May 2018
...
...
...
...

Hornsea Project Three Offshore Wind Farm
APP Regulations Reference: 520(K)
Application Document Number: A2.5
Document no: HOW03APP04
Created by: XAHJ
Checked by: ANCLV
Approved by: STLIV








Hornsea Project Three Offshore Wind Farm

Access to Works Plan

Sheet 29 of 35

APPF Regulations Reference: 521(K) Application Document Number: A2.5

Hornsea Project Three

-  Access to works (indicative point)
-  Extent of highway from which access could be taken
-  Order Limits



Source:
Agreement For Lease © Crown Copyright 2018, all rights reserved
Contains OS Open data © Crown copyright and database right 2018
Contains OS base mapping data © Crown copyright and database rights (2017) Ordnance Survey. Licence number: 0100031673



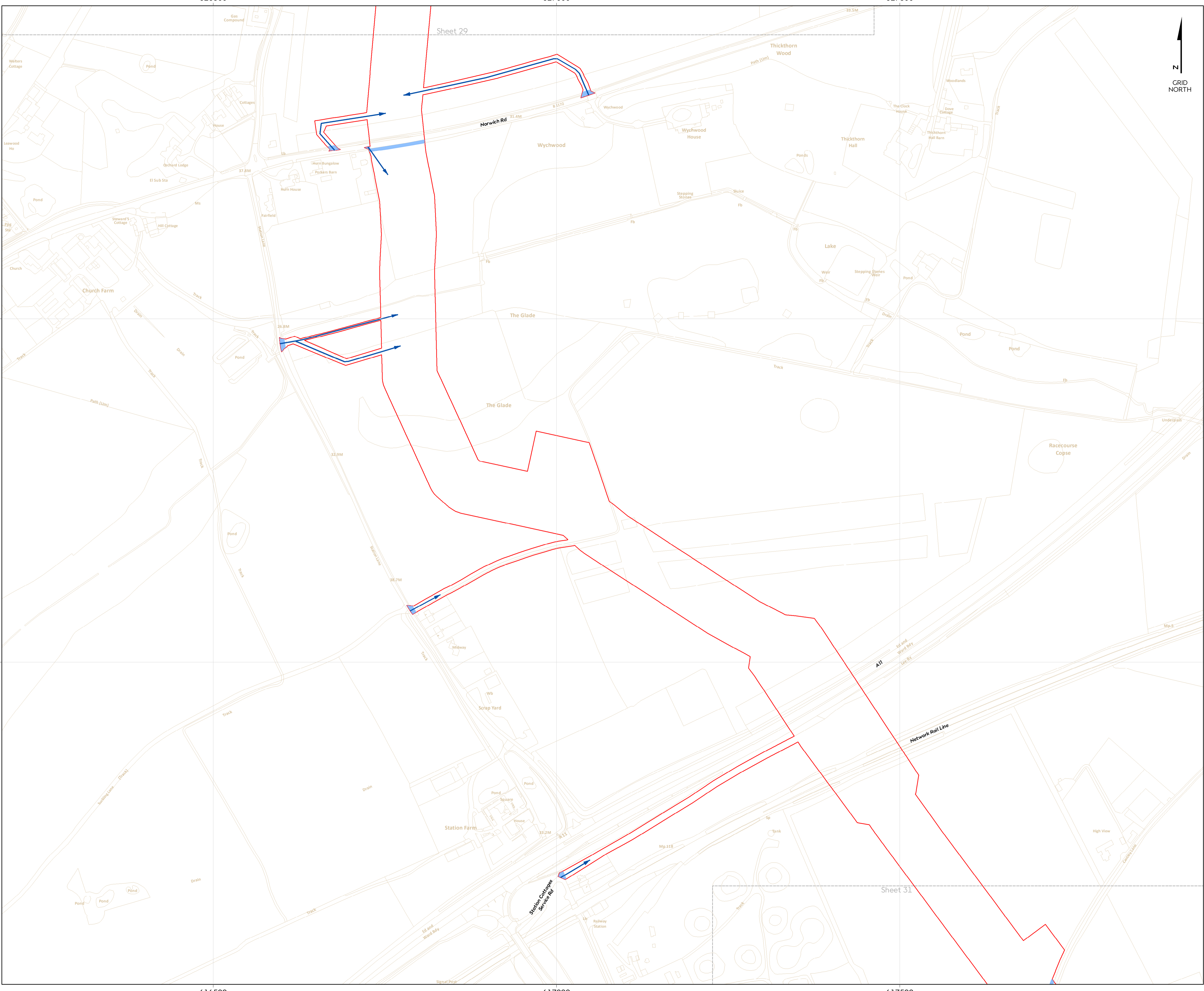
Coordinate system: British National Grid
Vertical reference: ODN
Scale @ A1: 1:2500
0 25 50 100 150 200 Metres
0 25 50 100 150 200 Yards

REV	REMARK	DATE
00	First Issue	May 2018
...
...
...

Hornsea Project Three Offshore Wind Farm
APPF Regulations Reference: 521(K)
Application Document Number: A2.5
Document no: HOW03APP04
Created by: XAHJ
Checked by: ANCLY
Approved by: STLIV



616000 616500 617000 3065000 3066000 3065000






Hornsea Project Three Offshore Wind Farm

Access to Works Plan

Sheet 30 of 35

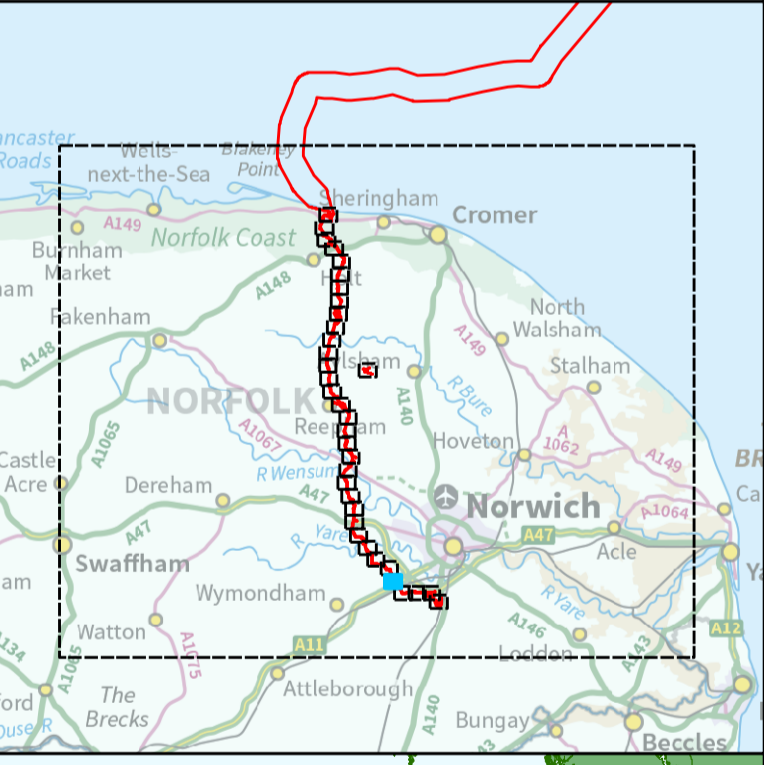
APPF Regulations Reference : 521(K) Application Document Number : A2.5

Hornsea Project Three

-  Access to works (indicative point)
-  Extent of highway from which access could be taken
-  Order Limits



Source:
Agreement For Lease © Crown Copyright 2018, all rights reserved
Contains OS Open data © Crown copyright and database right 2018
Contains OS base mapping data © Crown copyright and database rights (2017) Ordnance Survey. Licence number: 0100031673

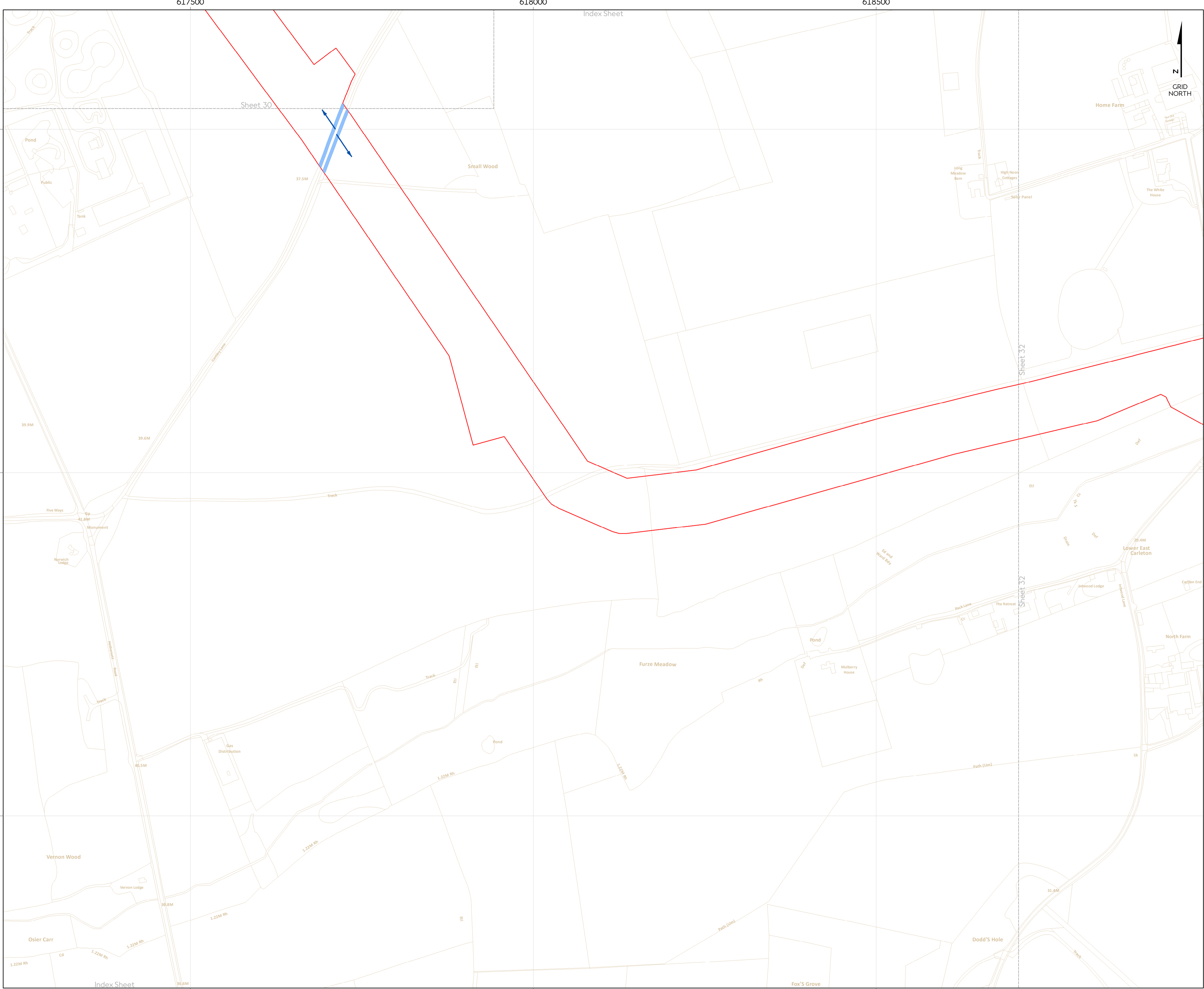


Coordinate system: British National Grid
Vertical reference: ODN
Scale @ A1: 1:2500
Scale @ A1: 1:2500
0 25 50 100 150 200 Metres
0 25 50 100 150 200 Yards

REV	REMARK	DATE
00	First Issue	May 2018
...
...
...
...

Hornsea Project Three Offshore Wind Farm
APPF Regulations Reference: 521(K)
Application Document Number: A2.5
Document no: HOW03APP04
Created by: XAHJ
Checked by: ANGLY
Approved by: STLIV





Hornsea Project Three Offshore Wind Farm

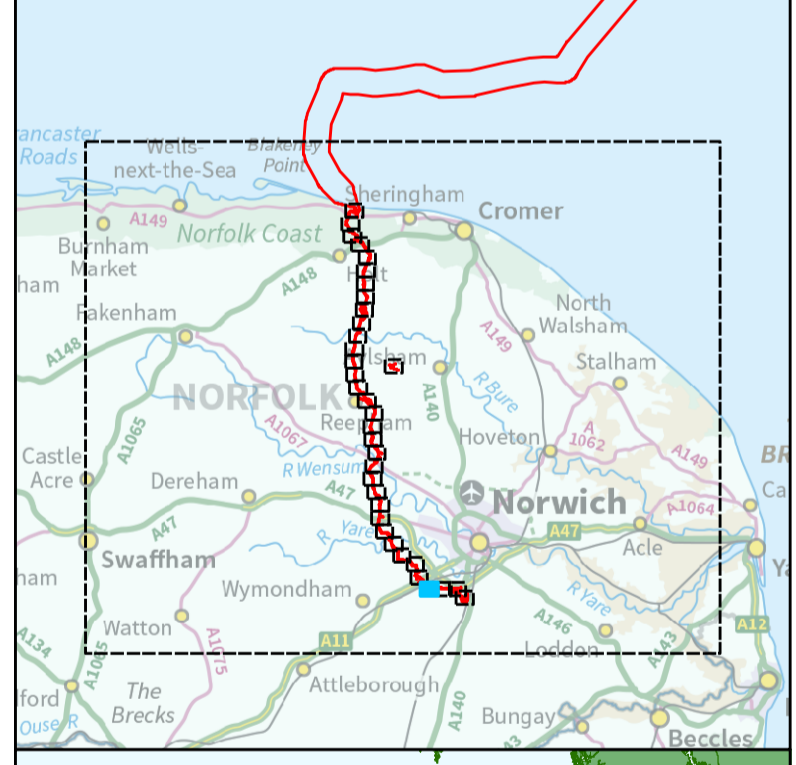
Access to Works Plan

Sheet 31 of 35

APFP Regulations Reference: 52(1)(k) Application Document Number: A2.5

- Hornsea Project Three**
- Access to works (indicative point)
 - Extent of highway from which access could be taken
 - Order Limits

Source:
Agreement For Lease © Crown Copyright 2018, all rights reserved
Contains OS Open data © Crown copyright and database right 2018
Contains OS base mapping data © Crown copyright and database rights (2017) Ordnance Survey. Licence number: 0100031673

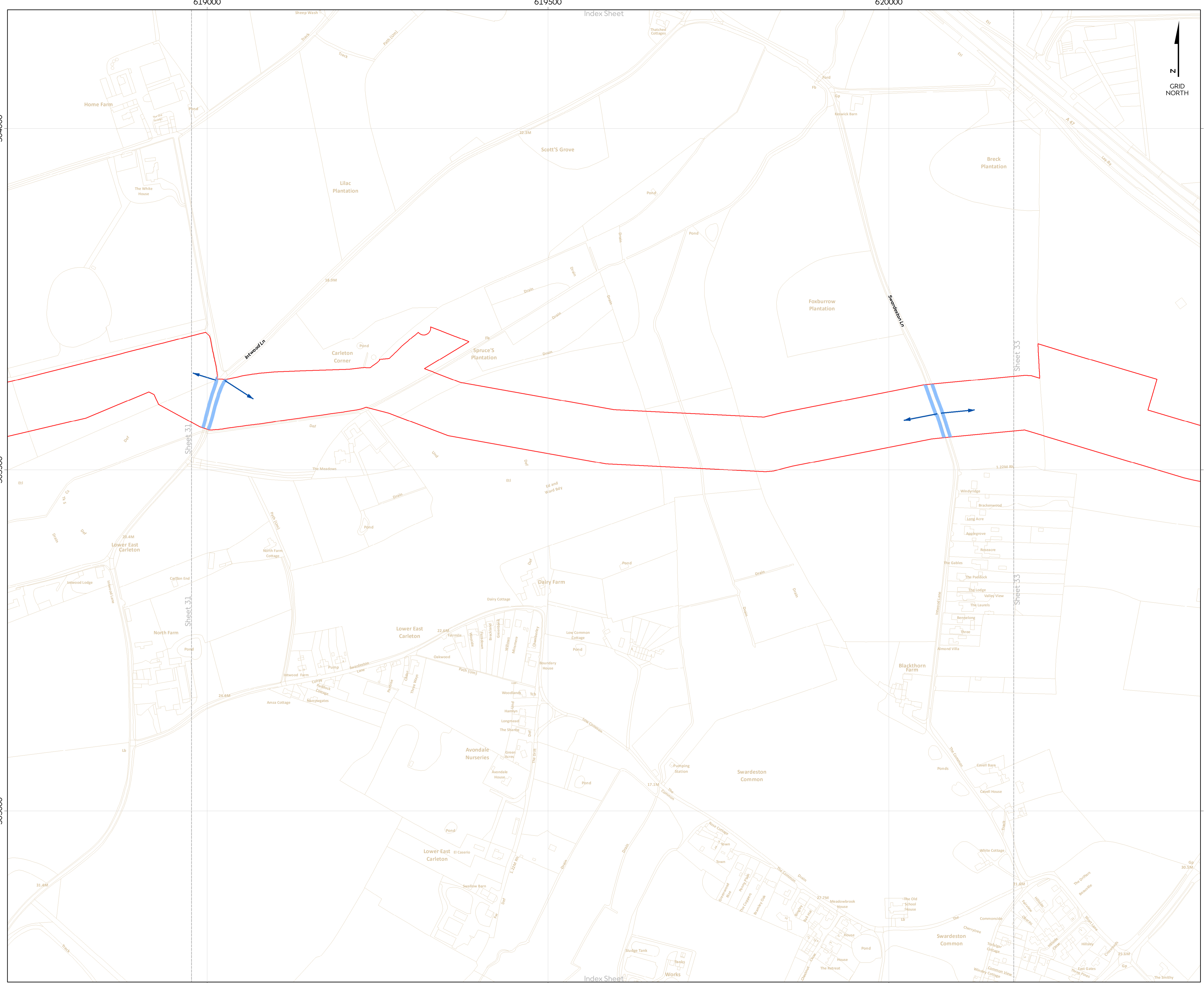


Coordinate system: British National Grid
Vertical reference: ODN
Scale @ A1: 1:2500

0 25 50 100 150 200 Metres
0 25 50 100 150 200 Yards

REV	REMARK	DATE
00	First Issue	May 2018
...
...
...
...

Hornsea Project Three Offshore Wind Farm
APFP Regulations Reference: 52(1)(k)
Application Document Number: A2.5
Document no: HOW03APP04
Created by: XAHJ
Checked by: ANGLY
Approved by: STLIV



Hornsea Project Three Offshore Wind Farm

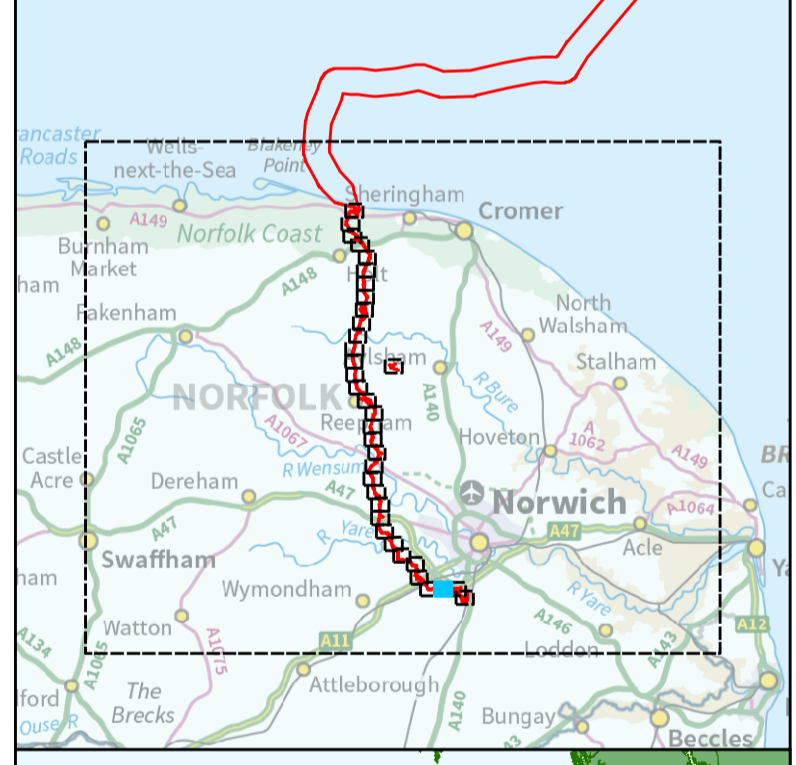
Access to Works Plan

Sheet 32 of 35

APP Regulations Reference: 521(K) Application Document Number: A2.5

- Hornsea Project Three**
- Access to works (indicative point)
 - Extent of highway from which access could be taken
 - Order Limits

Source:
Agreement For Lease © Crown Copyright 2018, all rights reserved
Contains OS Open data © Crown copyright and database right 2018
Contains OS topographic data © Crown copyright and database rights (2017) Ordnance Survey. Licence number: 0100031673



Coordinate system: British National Grid
Vertical reference: ODN
Scale @ A1: 1:2500

REV	REMARK	DATE
00	First Issue	May 2018
...
...
...
...

Hornsea Project Three Offshore Wind Farm
APP Regulations Reference: 521(K)
Application Document Number: A2.5
Document no: HOW03APP04
Created by: XAHJ
Checked by: ANCLY
Approved by: STLIV



620500

621000




621500

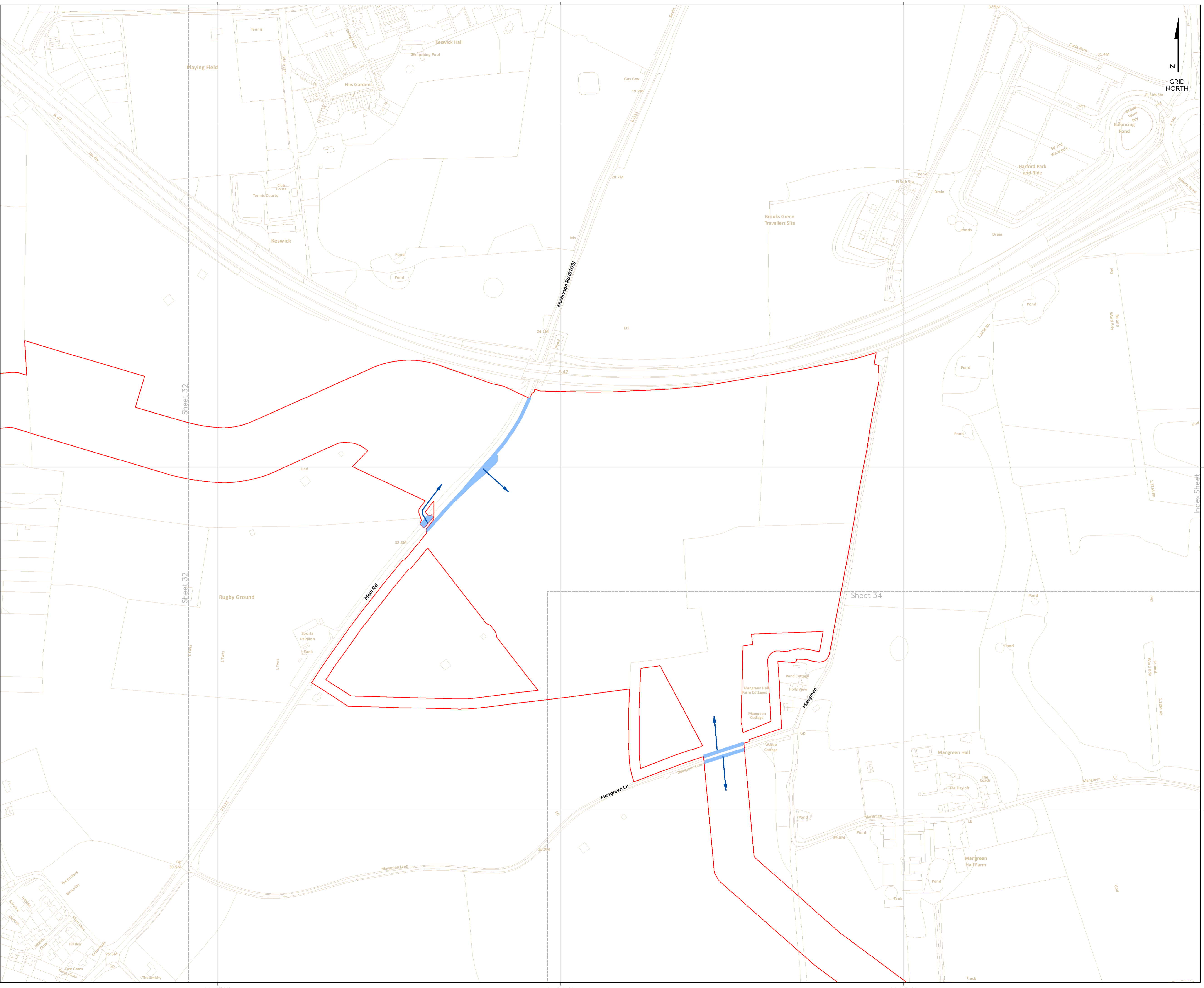
Hornsea Project Three Offshore Wind Farm

Access to Works Plan

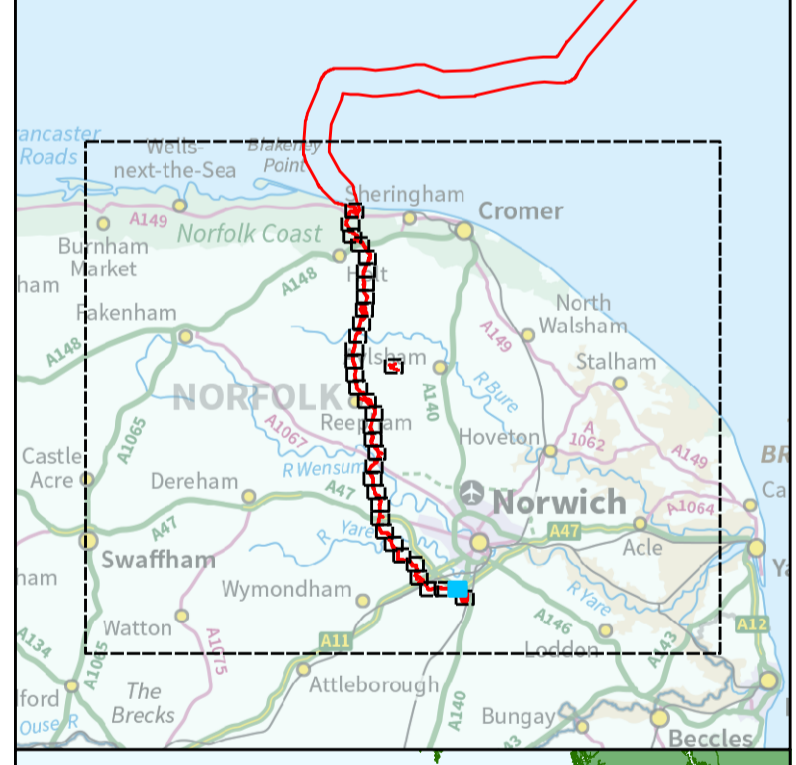
Sheet 33 of 35

APFP Regulations Reference: 521(K) Application Document Number: A2.5

- Hornsea Project Three**
-  Access to works (indicative point)
 -  Extent of highway from which access could be taken
 -  Order Limits



Source:
 Agreement For Lease © Crown Copyright 2018, all rights reserved
 Contains OS Open data © Crown copyright and database right 2018
 Contains OS benchmarking data © Crown copyright and database rights (2017) Ordnance Survey. Licence number: 0100031673

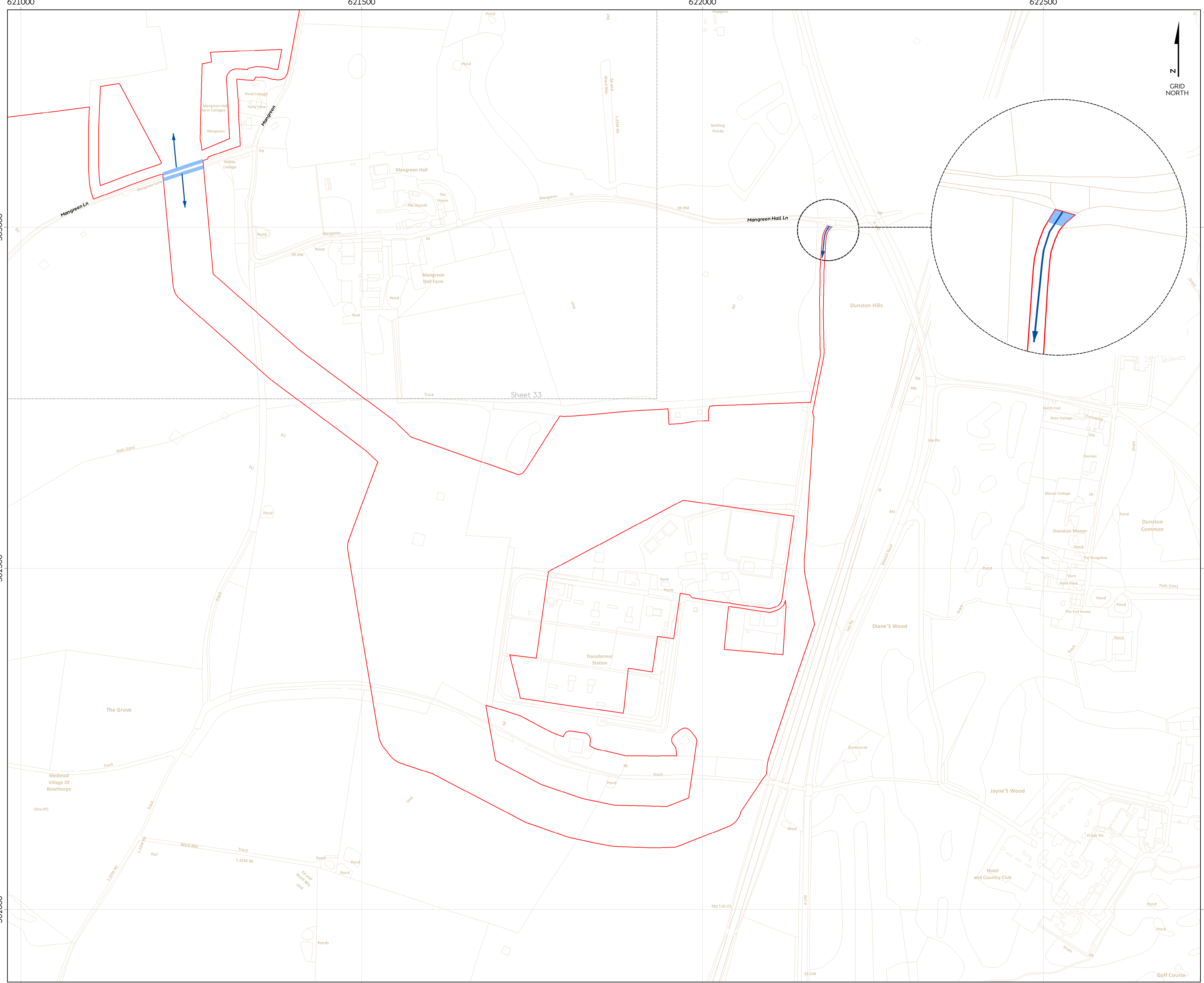


Coordinate system: British National Grid
 Vertical reference: ODN
 Scale @ A1: 1:2500

REV	REMARK	DATE
00	First Issue	May 2018
...
...
...
...

Hornsea Project Three Offshore Wind Farm
 APFP Regulations Reference: 521(K)
 Application Document Number: A2.5
 Document no: HOW3APPD4
 Created by: XAHJ
 Checked by: ANCLV
 Approved by: STLIV





Hornsea Project Three Offshore Wind Farm

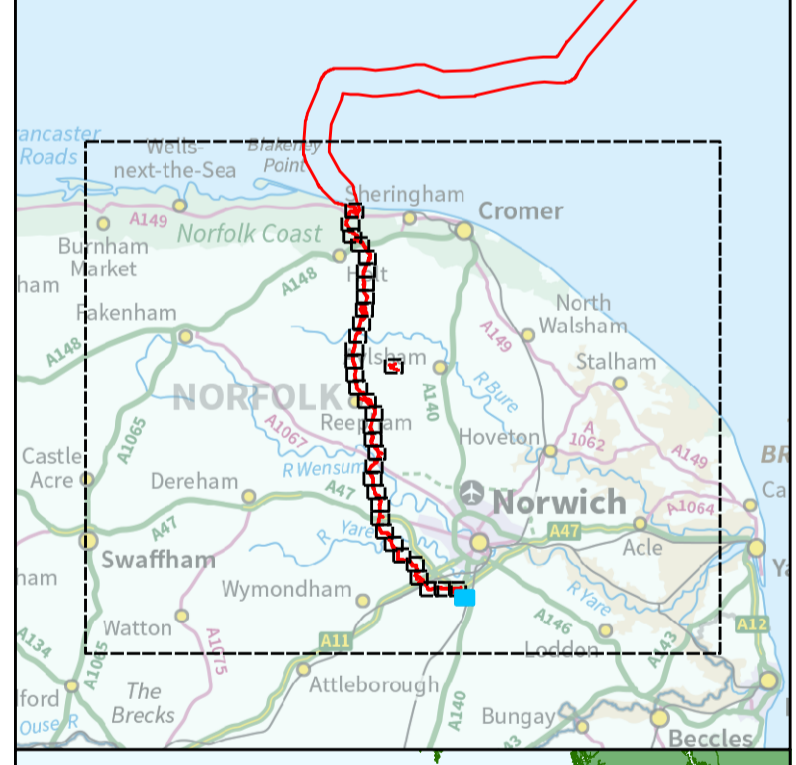
Access to Works Plan

Sheet 34 of 35

APP Regulations Reference: 521(K) Application Document Number: A2.5

- Hornsea Project Three**
- Access to works (indicative point)
 - Extent of highway from which access could be taken
 - Order Limits

Source:
Agreement For Lease © Crown Copyright 2018, all rights reserved
Contains OS Open data © Crown copyright and database right 2018
Contains OS base mapping data © Crown copyright and database rights (2017) Ordnance Survey. Licence number: 0100031673

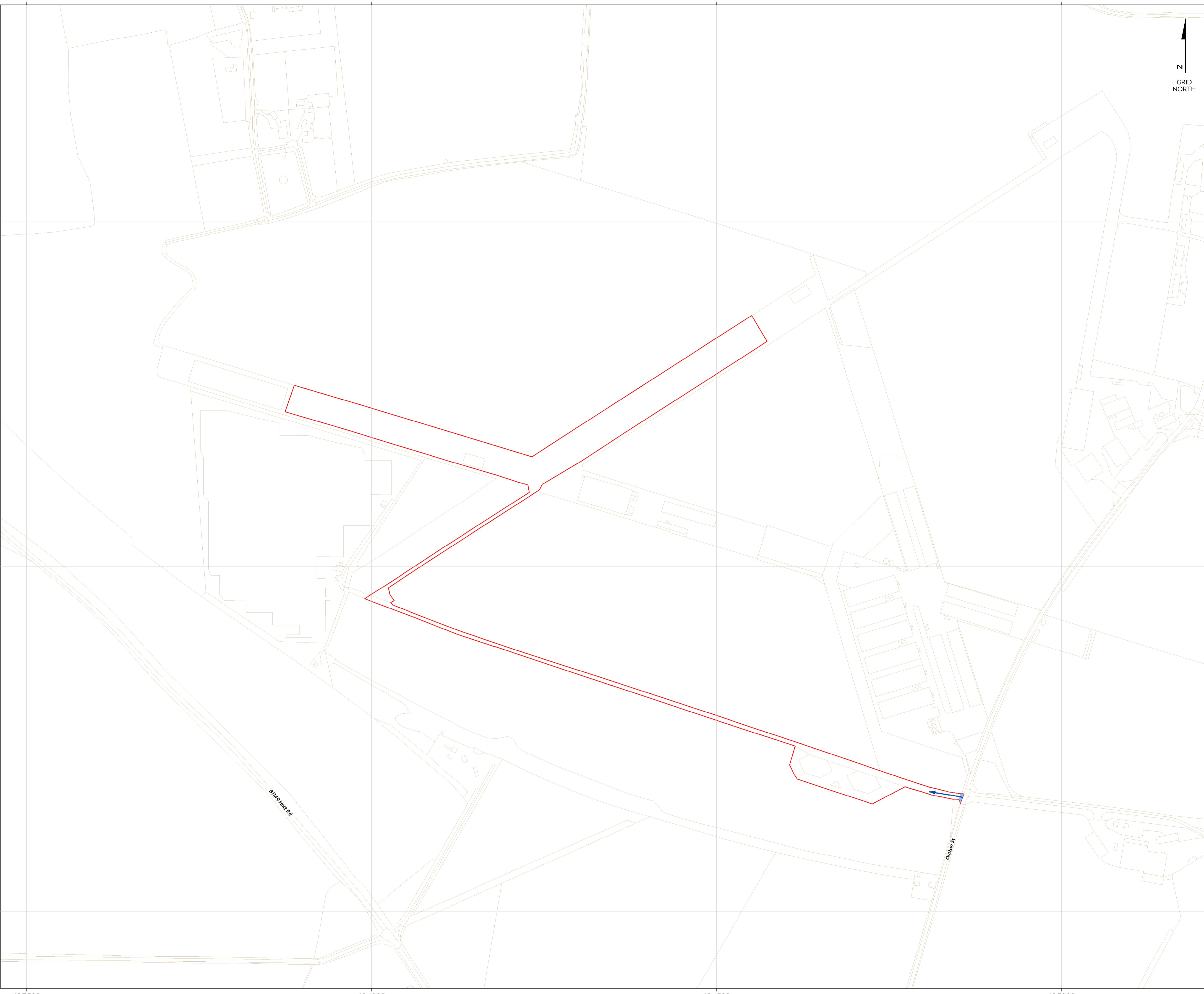


Coordinate system: British National Grid
Vertical reference: ODN
Scale @ A1: 1:2500

REV	REMARK	DATE
00	First Issue	May 2018
...
...
...
...

Hornsea Project Three Offshore Wind Farm
APP Regulations Reference: 521(K)
Application Document Number: A2.5
Document no: HOW03APP04
Created by: XAHJ
Checked by: ANCLY
Approved by: STLIV








Hornsea Project Three Offshore Wind Farm

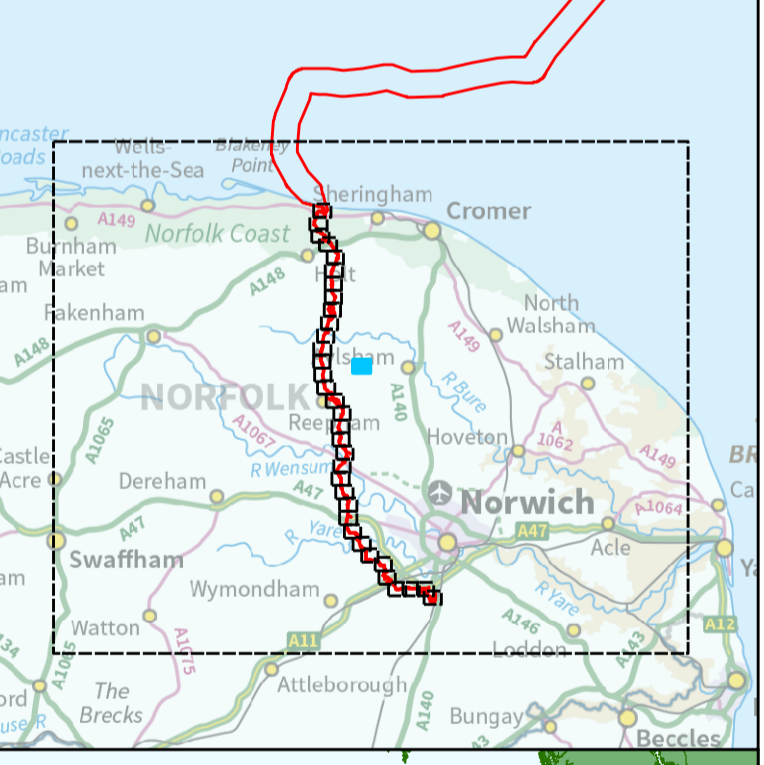
Access to Works Plan

Sheet 35 of 35

APFP Regulations Reference: 521(K) Application Document Number: A2.5

- Hornsea Project Three**
-  Access to works (indicative point)
 -  Extent of highway from which access could be taken
 -  Order Limits

Source:
Agreement For Lease © Crown Copyright 2018, all rights reserved
Contains OS Open data © Crown copyright and database right 2018
Contains OS base mapping data © Crown copyright and database rights (2017) Ordnance Survey. Licence number: 0100031673



Coordinate system: British National Grid
Vertical reference: ODN
Scale @ A1: 1:2500

0 25 50 100 150 200 Metres
0 25 50 100 150 200 Yards

REV	REMARK	DATE
00	First Issue	May 2018
...
...
...
...