

Hornsea Project Three
Offshore Wind Farm



Hornsea Project Three Offshore Wind Farm

Location Plan Onshore
PINS Document Reference: A2.1.3
APFP Regulation: 5(2)(j)(i)

Date: May 2018

Hornsea 3 
Offshore Wind Farm

Orsted

Plans and Drawings

Location Plan Onshore

Report Number: A2.1.3

Version: Final

Date: May 2018

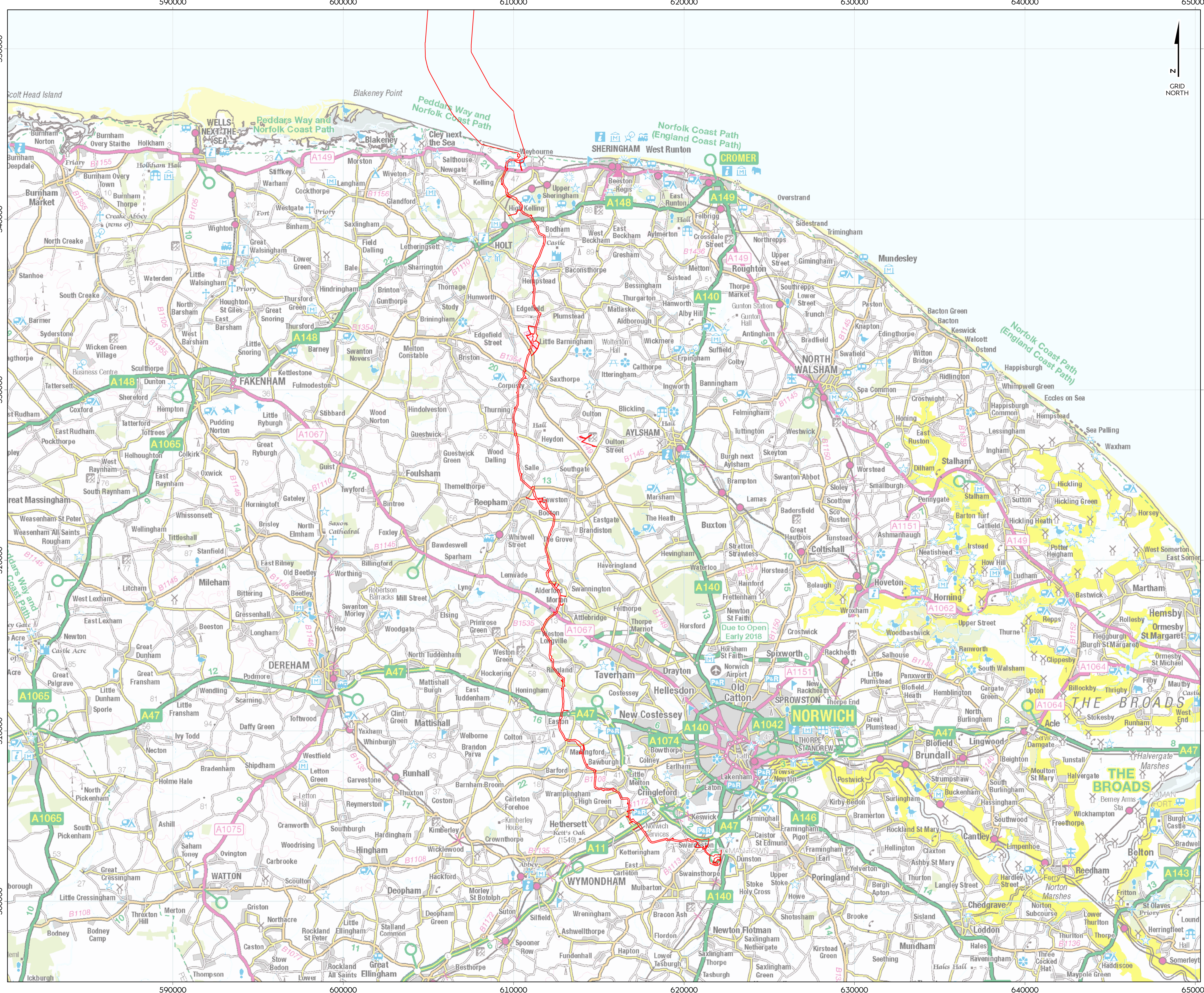
Ørsted

5 Howick Place,

London, SW1P 1WG

© Orsted Power (UK) Ltd, 2018. All rights reserved

Front cover picture: Kite surfer near a UK offshore wind farm © Orsted Hornsea Project Three (UK) Ltd., 2018



Hornsea Project Three Offshore Wind Farm Location Plan Onshore

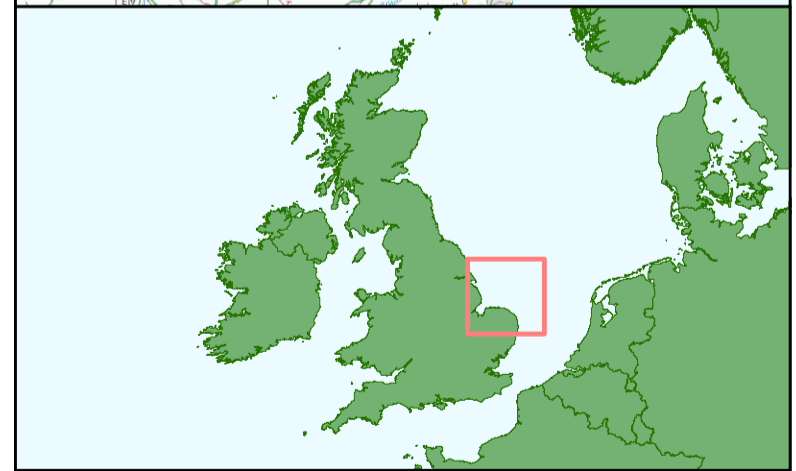
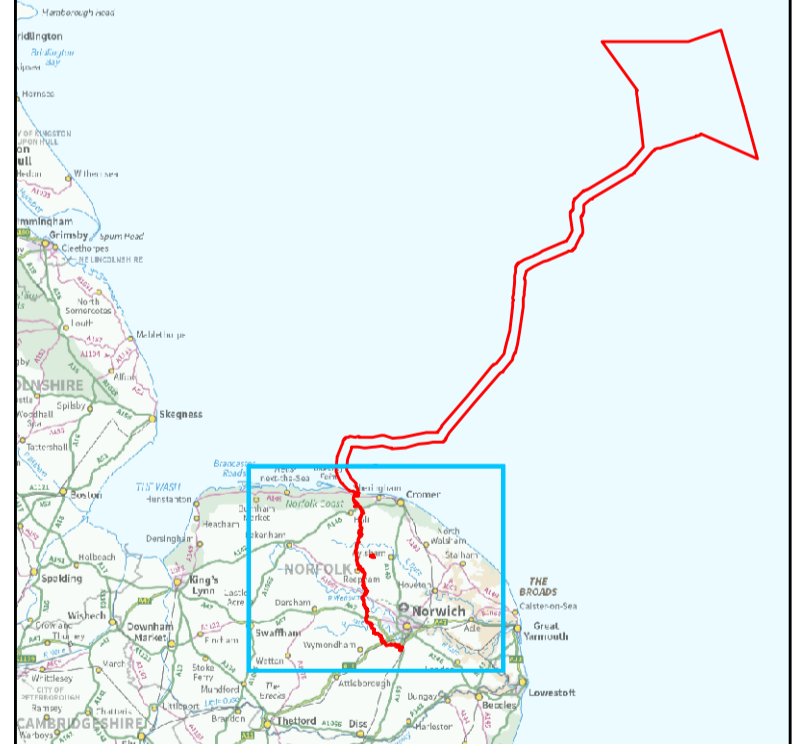
APPF Regulations Reference: 52(0)0 Application Document Number: A2.1.3

Hornsea Project Three

Order Limits*

Note: *This plan shows part of the offshore order limit as well. For full view of offshore location plan please refer to Application Document Number: A2.1.2

Source: Agreement For Lease © Crown Copyright 2018, all rights reserved. Contains OS Open data © Crown copyright and database right 2018.



Coordinate system: British National Grid
Vertical reference: ODN
Scale @ A1: 1:100000

REV	REMARK	DATE
00	First Issue	May 2018

Hornsea Project Three Offshore Wind Farm
APPF Regulations Reference: 52(0)0
Application Document Number: A2.1.3
Document no: HOW3APP03
Created by: XAHJ
Checked by: ANGLU
Approved by: STLIV

