

Hornsea Project Three  
Offshore Wind Farm



## Hornsea Project Three Offshore Wind Farm

Indicative Extent of Marine Licences  
PINS Document Reference: A2.12.1  
APFP Regulation: 5(2)(o)

Date: May 2018

Hornsea 3   
Offshore Wind Farm

 Orsted

## Plans and Drawings

### Indicative Extent of Marine Licences

---

Plan Number: A2.12.1

Version: Final

Date: May 2018

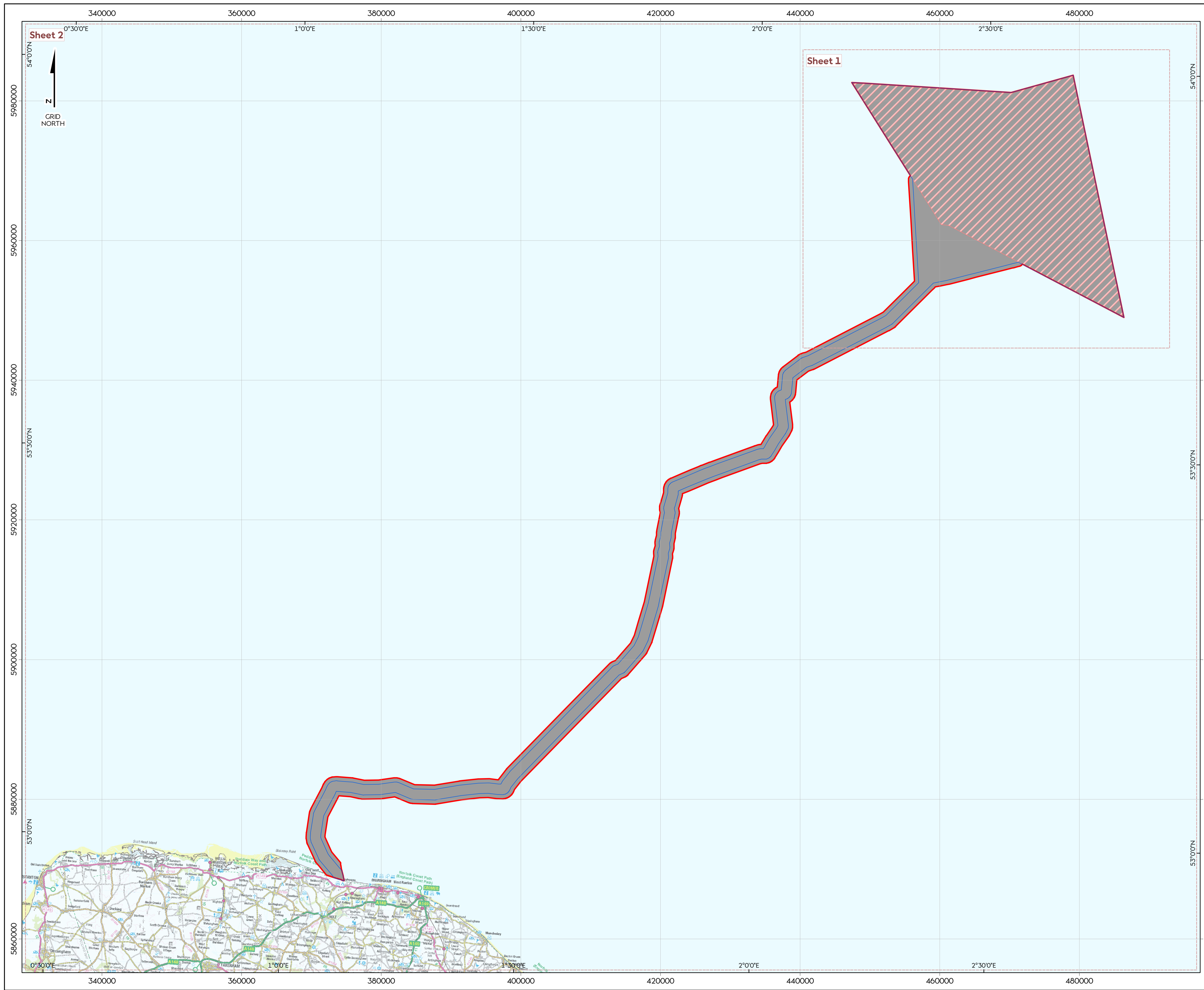
Ørsted

5 Howick Place,

London, SW1P 1WG

© Orsted Power (UK) Ltd, 2018. All rights reserved

Front cover picture: Kite surfer near a UK offshore wind farm © Orsted Hornsea Project Three (UK) Ltd., 2018







# Hornsea Project Three Offshore Wind Farm

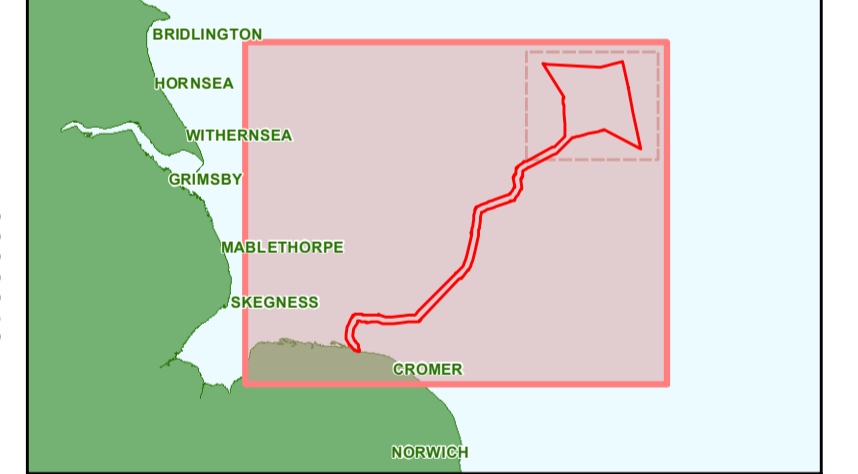
## Indicative Extent of Marine Licences

Index Sheet

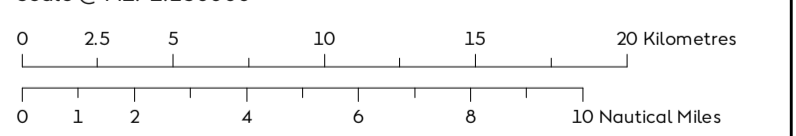
APPF Regulations Reference : 52(2) Application Document Number : A2.12.1

- Hornsea Project Three**
-  Marine Licence 1 - Generation Asset
  -  Marine Licence 2 - Transmission Asset
  -  Limit of Deviation (excluding temporary construction area)
  -  Order Limits (offshore)

Source: Agreement For Lease © Crown Copyright 2018, all rights reserved. Contains OS Open data © Crown copyright and database right 2018



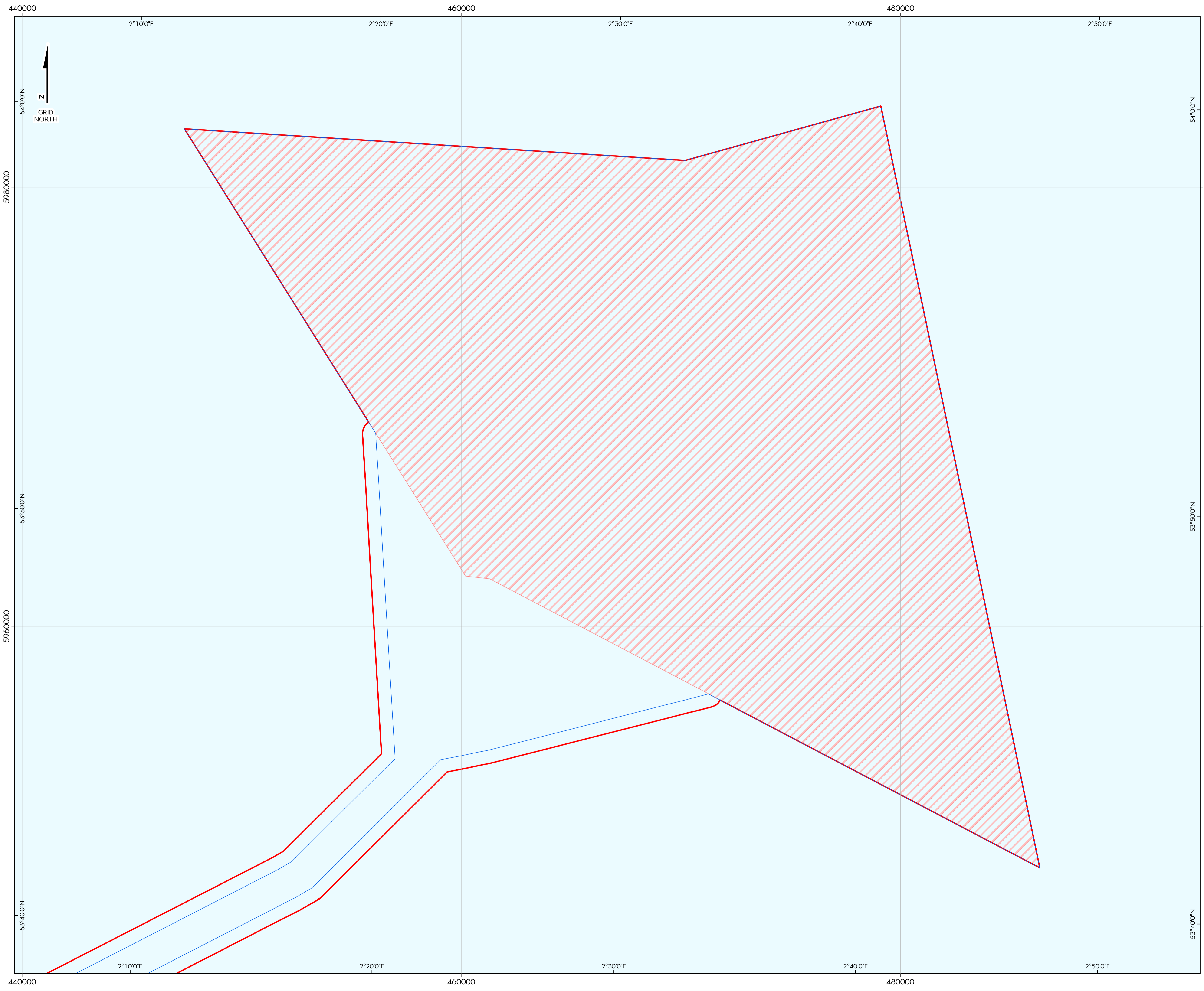
Coordinate system: ETRS 1989 UTM Zone 31N  
Vertical reference: LAT  
Scale @ A1: 1:250000



REV	REMARK	DATE
00	First Issue	May 2018
...	...	...
...	...	...
...	...	...
...	...	...

Hornsea Project Three Offshore Wind Farm  
APPF Regulations Reference: 52(2)  
Application Document Number: A2.12.1  
Document no: HDW05APP10  
Created by: XAMU  
Checked by: JRAC/NATHO  
Approved by: SOP/BA5/TLV








# Hornsea Project Three Offshore Wind Farm

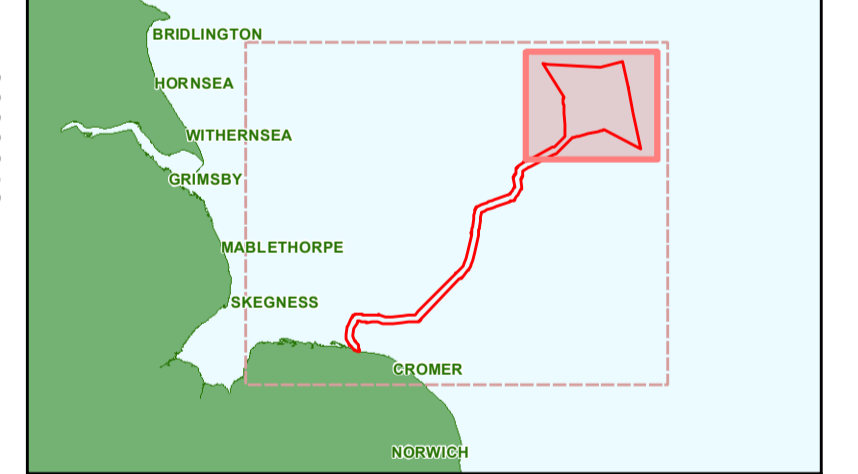
## Indicative Extent of Marine Licences

Sheet 1 of 2

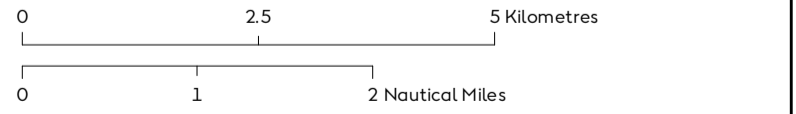
APFP Regulations Reference : 52(6) Application Document Number : A2.12.1

- Hornsea Project Three**
-  Marine Licence 1 - Generation Asset
  -  Limit of Deviation (excluding temporary construction area)
  -  Order Limits (offshore)

Source:  
Agreement For Lease © Crown Copyright 2018, all rights reserved.  
Contains OS Open data © Crown copyright and database right, 2018



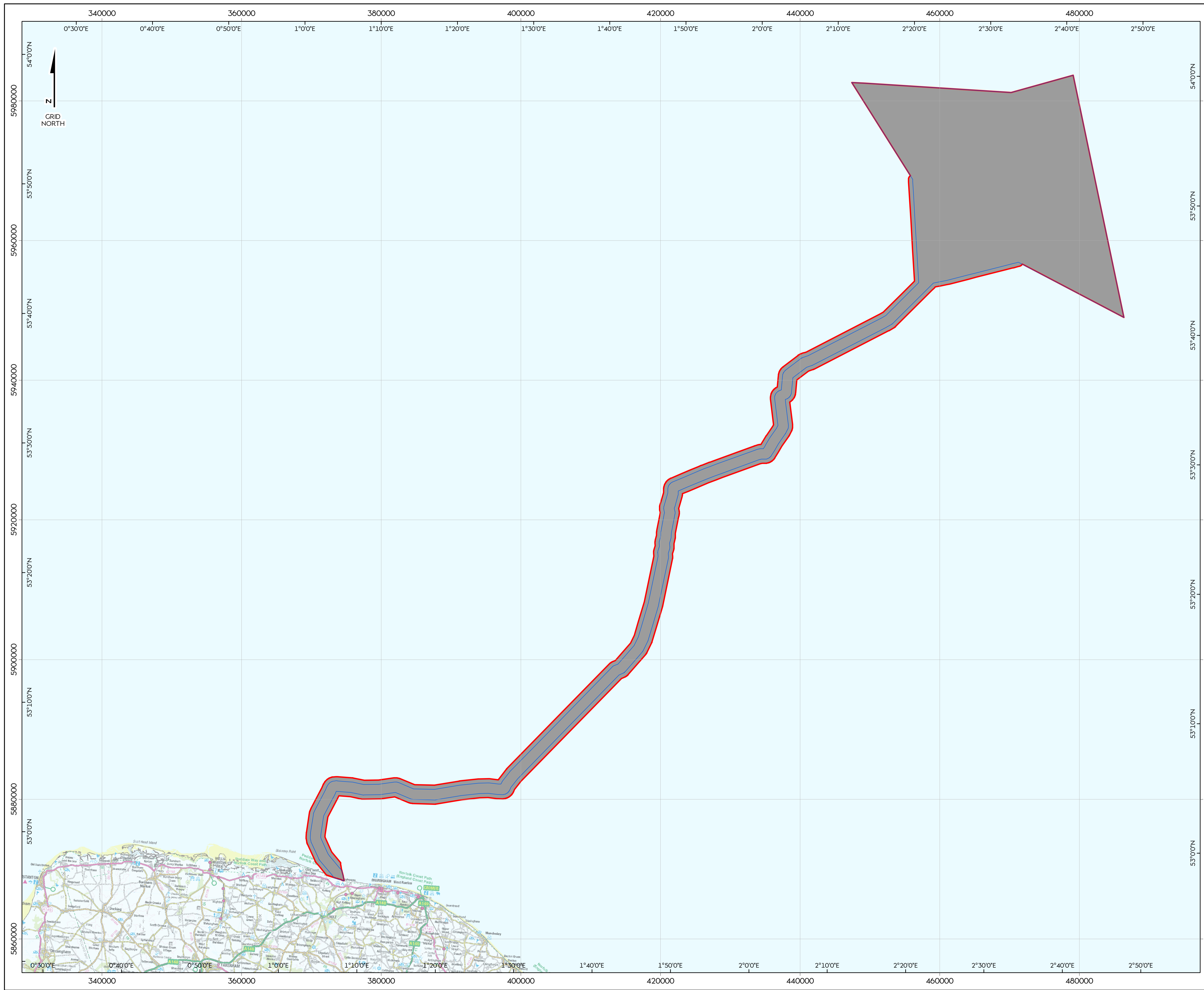
Coordinate system: ETRS 1989 UTM Zone 31N  
Vertical reference: LAT  
Scale @ A1: 1:80000



REV	REMARK	DATE
00	First Issue	May 2018
...	...	...
...	...	...
...	...	...
...	...	...

Hornsea Project Three Offshore Wind Farm  
APFP Regulations Reference: 52(6)  
Application Document Number: A2.12.1  
Document no: HONW3APFD  
Created by: XAMJ  
Checked by: BRAC/NATHO  
Approved by: SOPBA/STLV





# Hornsea Project Three Offshore Wind Farm

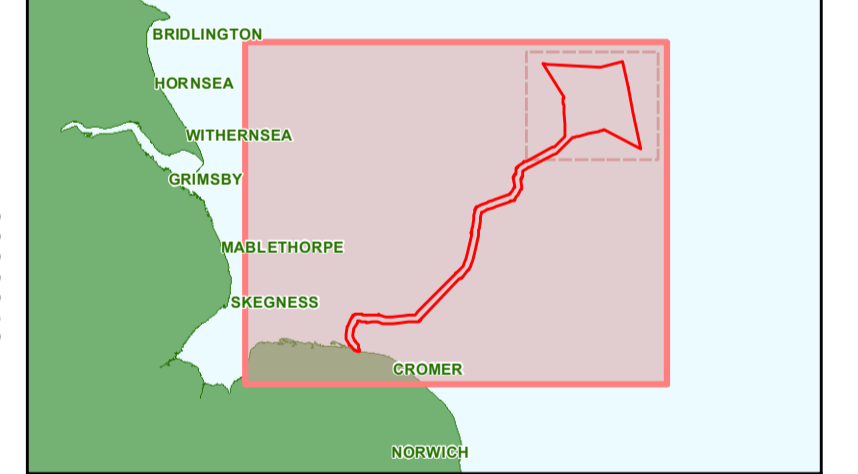
## Indicative Extent of Marine Licences

Sheet 2 of 2

APFP Regulations Reference : 52(2) Application Document Number : A2.12.1

- Hornsea Project Three**
- Marine Licence 2 - Transmission Asset
  - Limit of Deviation (excluding temporary construction area)
  - Order Limits (offshore)

Source: Agreement For Lease © Crown Copyright 2018, all rights reserved. Contains OS Open data © Crown copyright and database right 2018



Coordinate system: ETRS 1989 UTM Zone 31N  
Vertical reference: LAT  
Scale @ A1: 1:250000

REV	REMARK	DATE
00	First Issue	May 2018
...	...	...
...	...	...
...	...	...
...	...	...

Hornsea Project Three Offshore Wind Farm  
APFP Regulations Reference: 52(2)  
Application Document Number: A2.12.1  
Document no: HDW05APFD  
Created by: XAMU  
Checked by: BRAC/NATHO  
Approved by: SOPBA/STLV

