

Hornsea Project Three
Offshore Wind Farm



Hornsea Project Three Offshore Wind Farm

Crown Land - Onshore and Offshore
PINS Document Reference: A2.11.1
APFP Regulation: 5(2)(n)

Date: May 2018

Hornsea 3 
Offshore Wind Farm

Orsted

Plans and Drawings

Crown Land - Onshore and Offshore

Plan Number: A2.11.1

Version: Final

Date: May 2018

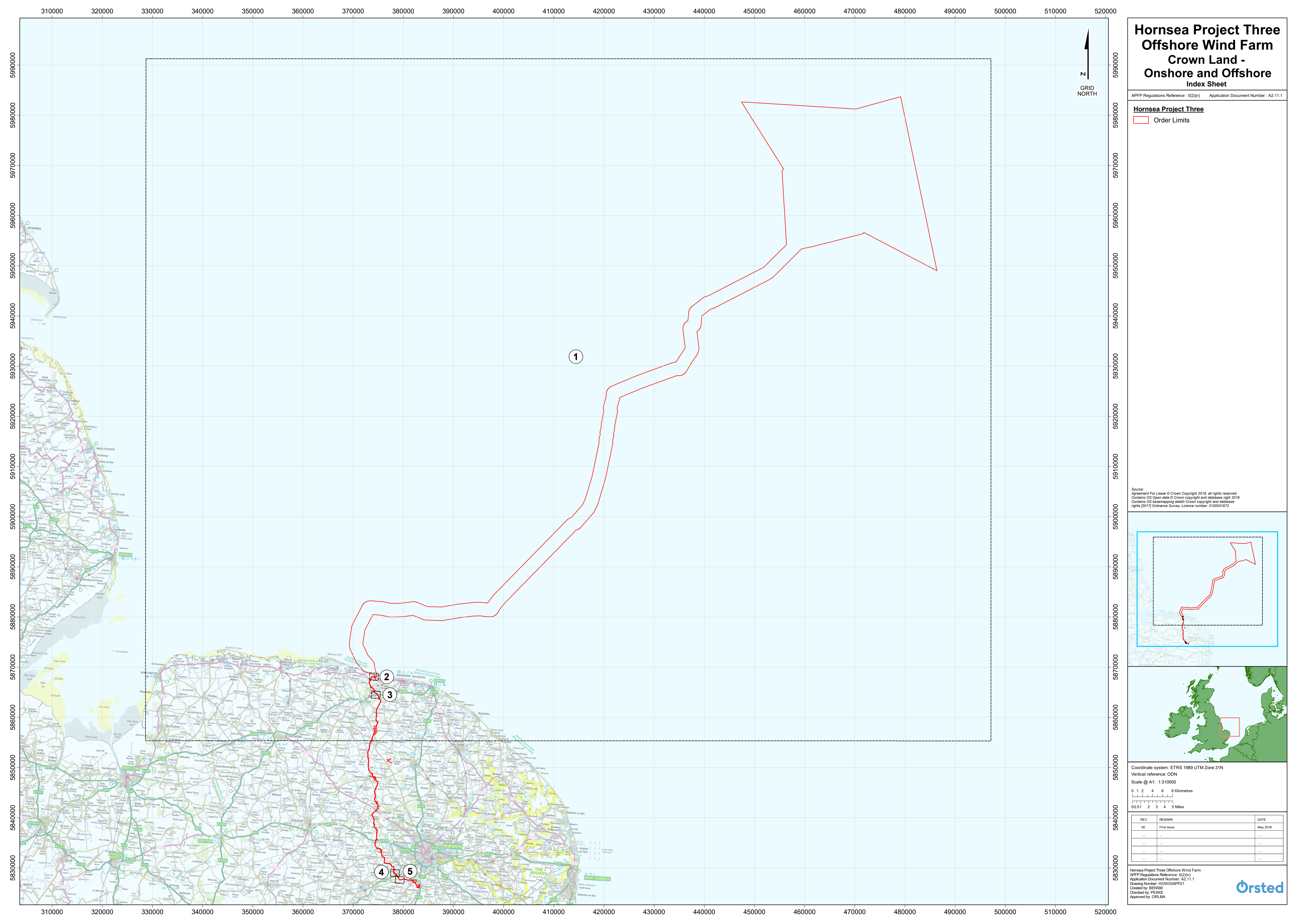
Ørsted

5 Howick Place,

London, SW1P 1WG

© Orsted Power (UK) Ltd, 2018. All rights reserved

Front cover picture: Kite surfer near a UK offshore wind farm © Orsted Hornsea Project Three (UK) Ltd., 2018

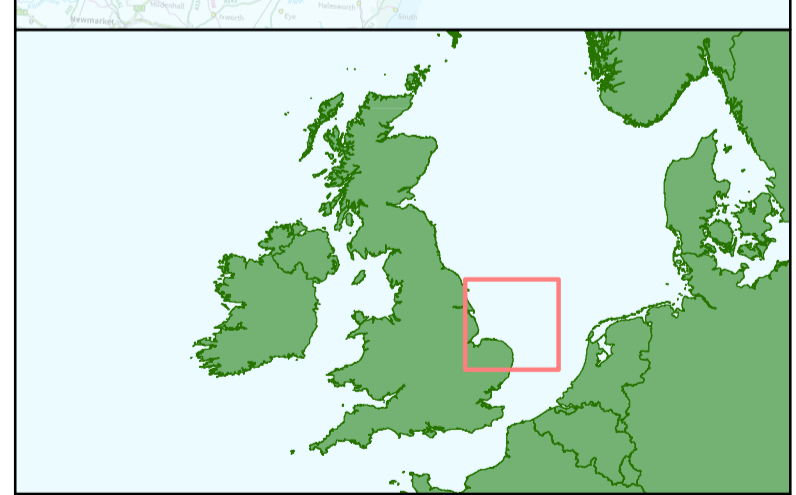
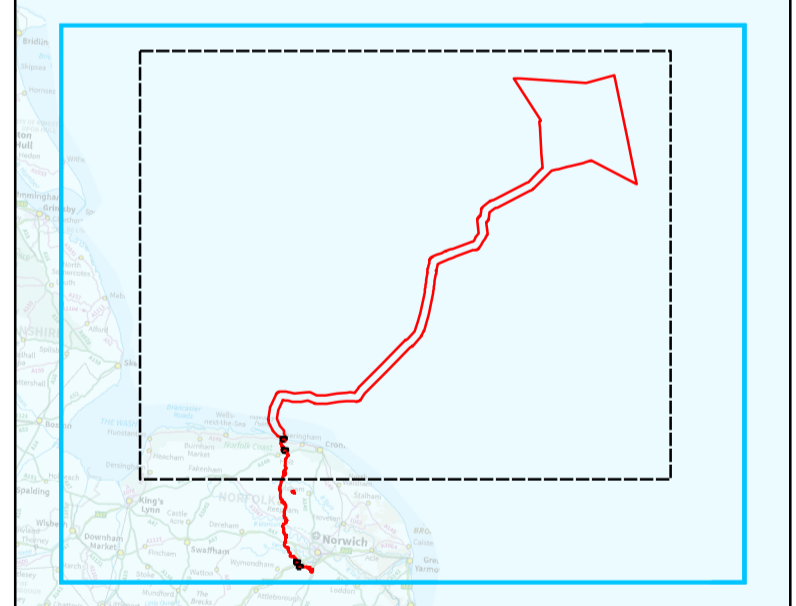


Hornsea Project Three Offshore Wind Farm Crown Land - Onshore and Offshore Index Sheet


APFP Regulations Reference : 5(2)(n) Application Document Number : A2.11.1

Hornsea Project Three
 Order Limits

Source:
 Agreement For Lease © Crown Copyright 2018, all rights reserved
 Contains OS Open data © Crown copyright and database right 2018
 Contains OS basemaping data © Crown copyright and database
 rights 2017 Ordnance Survey. Licence number: 0100031673



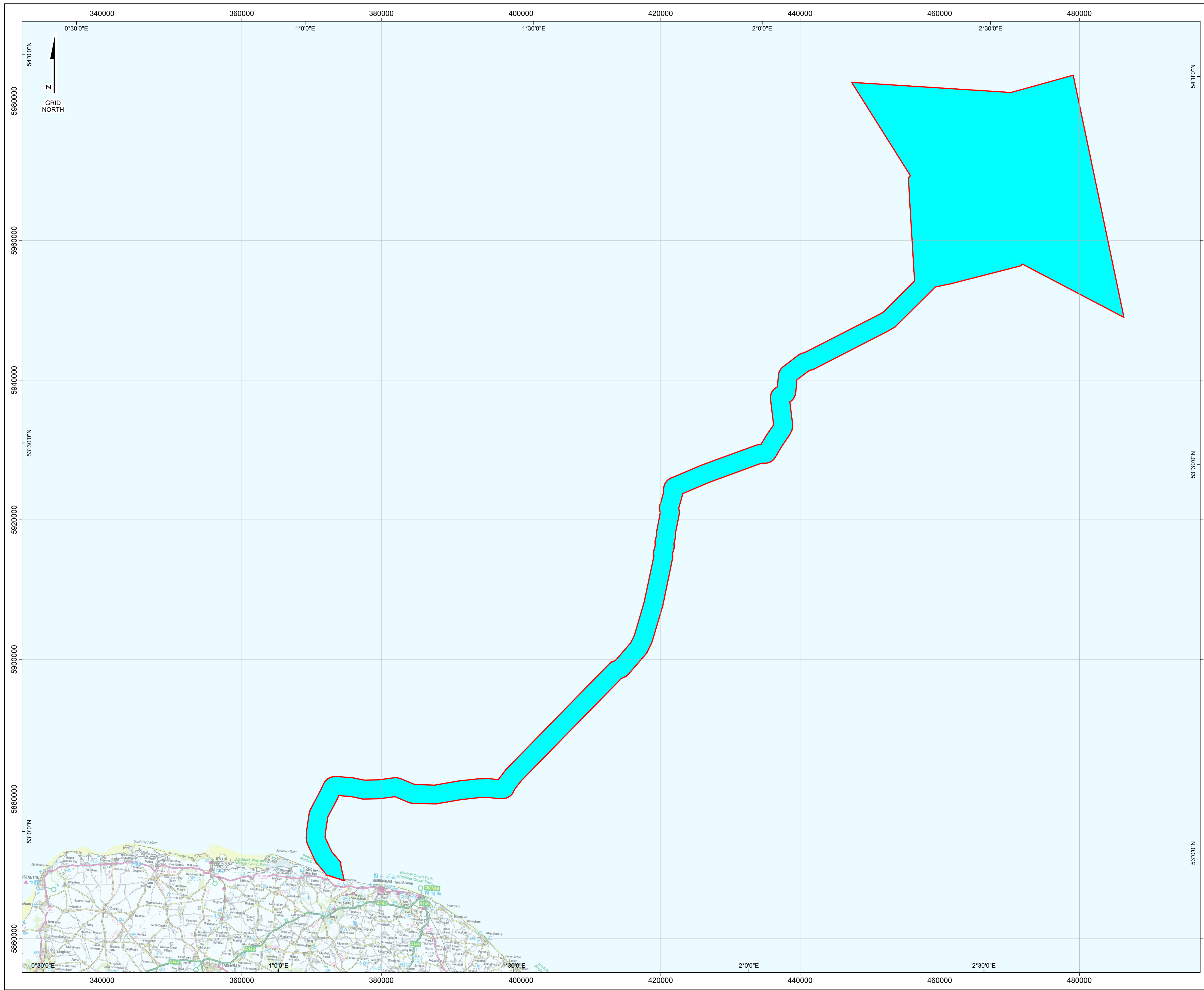
Coordinate system: ETRS 1989 UTM Zone 31N
 Vertical reference: ODN
 Scale @ A1: 1:310000



REV	REMARK	DATE
00	First Issue	May 2018

Hornsea Project Three Offshore Wind Farm
 APFP Regulations Reference: 5(2)(n)
 Application Document Number: A2.11.1
 Drawing Number: HOW03APP21
 Created by: BENSIM
 Checked by: PEAKE
 Approved by: ORLMA



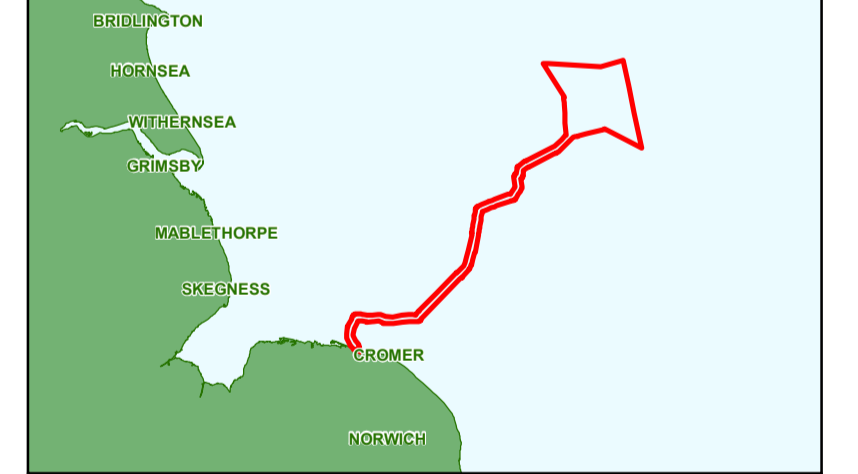


Hornsea Project Three Offshore Wind Farm Crown Land - Onshore and Offshore Sheet 1 of 5

APFP Regulations Reference: 5(2)(n) Application Document Number: AZ.11.1

- Hornsea Project Three**
- Order Limits
 - The Queen's Most Excellent Majesty In Right Of Her Crown

Source:
Agreement For Lease © Crown Copyright 2018, all rights reserved
Contains OS Open data © Crown copyright and database right 2018
Contains OS Bases mapping data © Crown copyright and database right 2018
Contains OS 2D Contour Survey, Licence number: 100031872

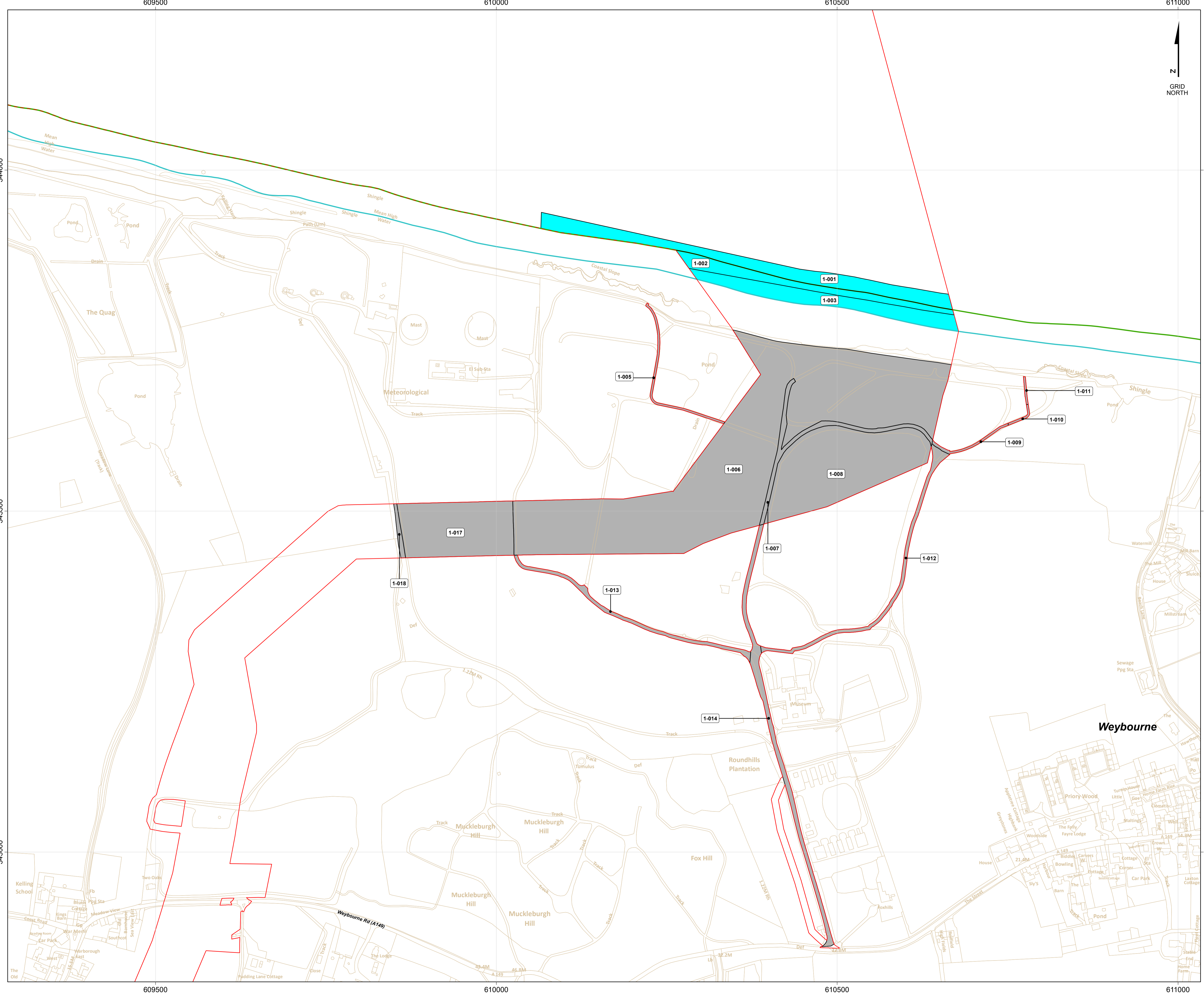


Coordinate system: ETRS 1989 UTM Zone 31N
Vertical reference: LAT
Scale @ A1: 1:250000
0 2.5 5 10 15 20 Kilometres
0 1 2 4 6 8 10 Nautical Miles

REV	REMARK	DATE
00	First Issue	May 2018

Hornsea Project Three Offshore Wind Farm
APFP Regulations Reference: 5(2)(n)
Application Document Number: AZ.11.1
Drawing Number: HOW3A4921
Created by: BENSM
Checked by: PRANKS
Approved by: ORLMA



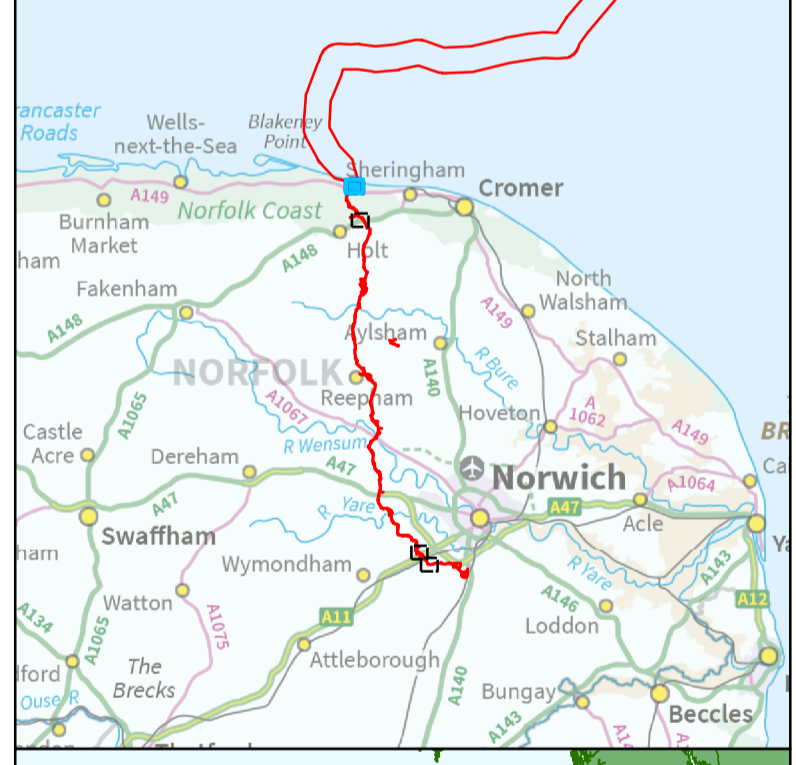


Hornsea Project Three Offshore Wind Farm Crown Land - Onshore and Offshore Sheet 2 of 5

APFP Regulations Reference : 5(2)(n) Application Document Number : A2.11.1

- Hornsea Project Three**
- Order Limits
 - The Queen's Most Excellent Majesty In Right Of Her Crown
1-001, 1-002, 1-003
 - The Secretary Of State For Defence
1-005, 1-006, 1-007, 1-008, 1-009, 1-010, 1-011, 1-012, 1-013, 1-014, 1-017, 1-018
 - Mean High Water
 - Mean Low Water

Source:
Agreement For Lease © Crown Copyright 2018, all rights reserved
Contains OS Open data © Crown copyright and database right 2018
Contains OS basemapting data © Crown copyright and database rights [2017] Ordnance Survey. Licence number: 0100031673

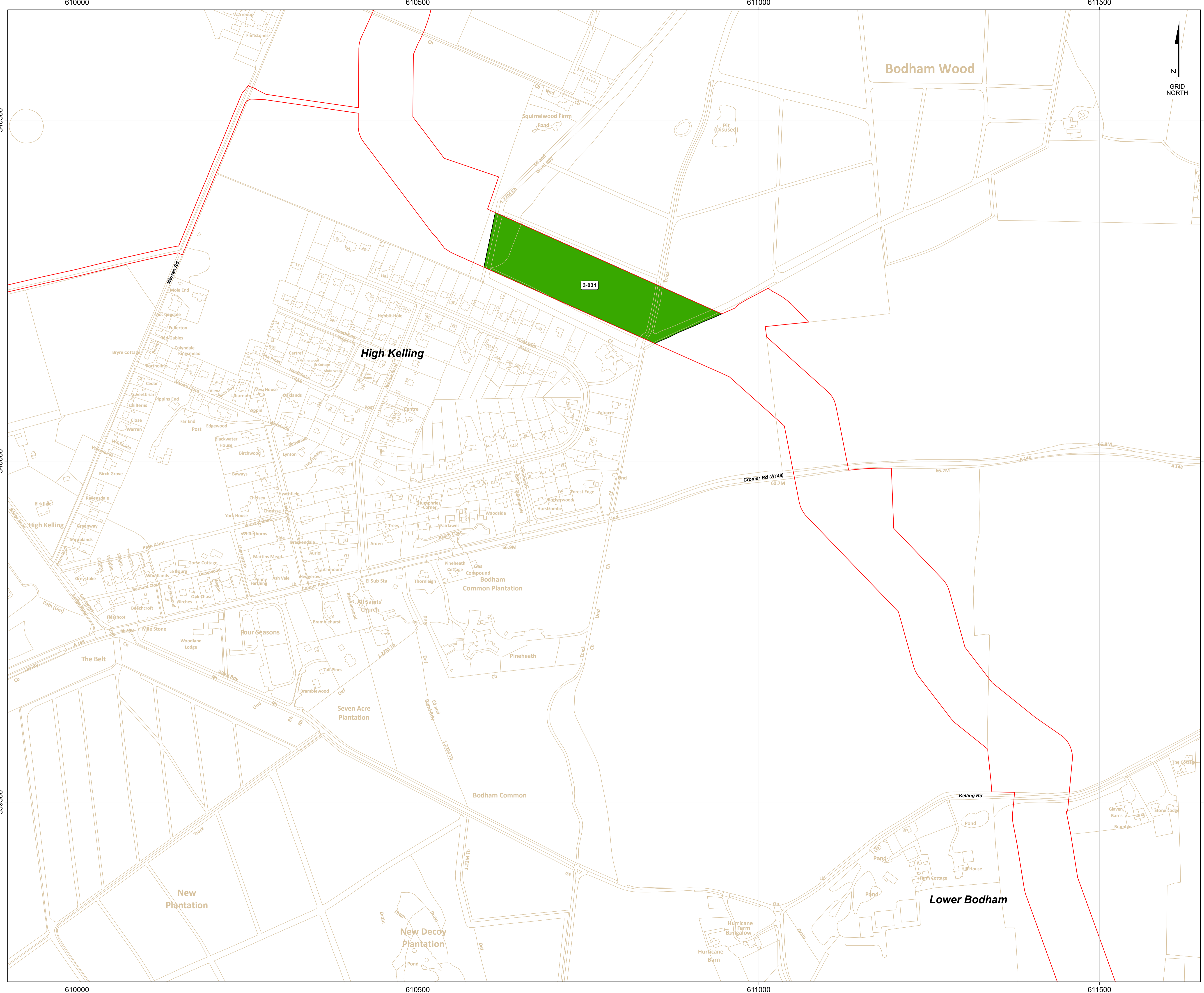


Coordinate system: British National Grid
Vertical reference: ODN
Scale @ A1: 1:2500

REV	REMARK	DATE
00	First Issue	May 2018
...
...
...
...

Hornsea Project Three Offshore Wind Farm
APFP Regulations Reference: 5(2)(n)
Application Document Number: A2.11.1
Drawing Number: HOW03APP21
Created by: BENSM
Checked by: PEAKE
Approved by: ORLMA

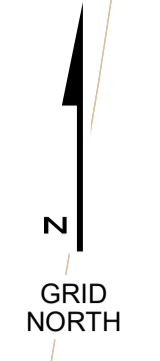




Hornsea Project Three Offshore Wind Farm Crown Land - Onshore and Offshore Sheet 3 of 5

APFP Regulations Reference : 5(2)(n) Application Document Number : A2.11.1

- Hornsea Project Three**
- Order Limits
 - Secretary of State for Environment, Food and Rural Affairs
- 3-031



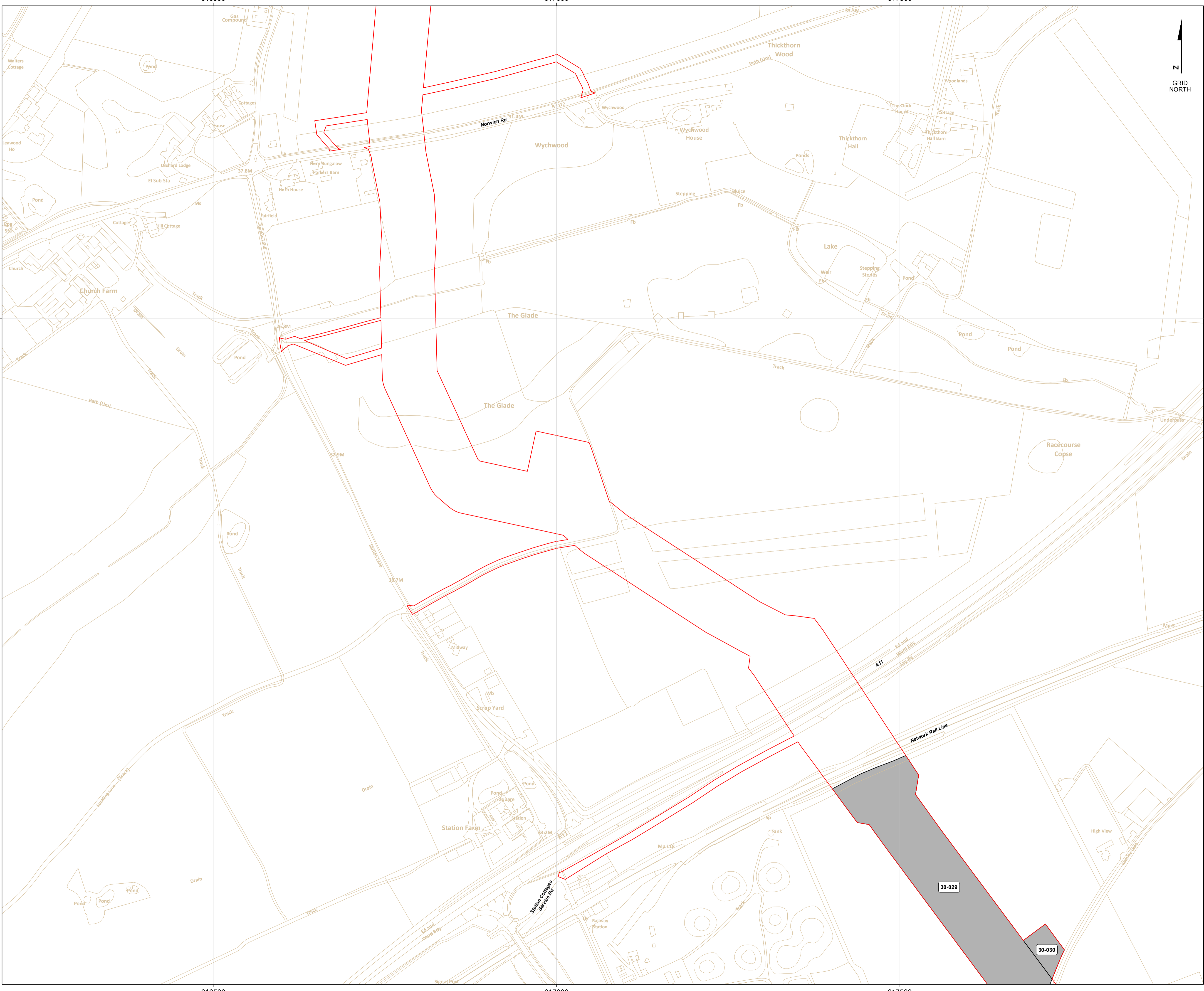
Source:
Agreement For Lease © Crown Copyright 2018, all rights reserved
Contains OS Open data © Crown copyright and database right 2018
Contains OS basemap data © Crown copyright and database right 2017
Ordnance Survey, Licence number: 0100031673



Coordinate system: British National Grid
Vertical reference: ODN
Scale @ A1: 1:2500

REV	REMARK	DATE
00	First Issue	May 2018

Hornsea Project Three Offshore Wind Farm
APFP Regulations Reference: 5(2)(n)
Application Document Number: A2.11.1
Drawing Number: HOW03APP21
Created by: BENSM
Checked by: PEAKE
Approved by: ORLMA



Hornsea Project Three Offshore Wind Farm Crown Land - Onshore and Offshore Sheet 4 of 5

APFP Regulations Reference : 5(2)(n) Application Document Number : A2.11.1

- Hornsea Project Three**
- Order Limits
 - The Secretary Of State For Defence
- 30-029, 30-030

Source:
Agreement For Lease © Crown Copyright 2018, all rights reserved
Contains OS Open data © Crown copyright and database right 2018
Contains OS basemap data © Crown copyright and database rights [2017] Ordnance Survey. Licence number: 0100031673

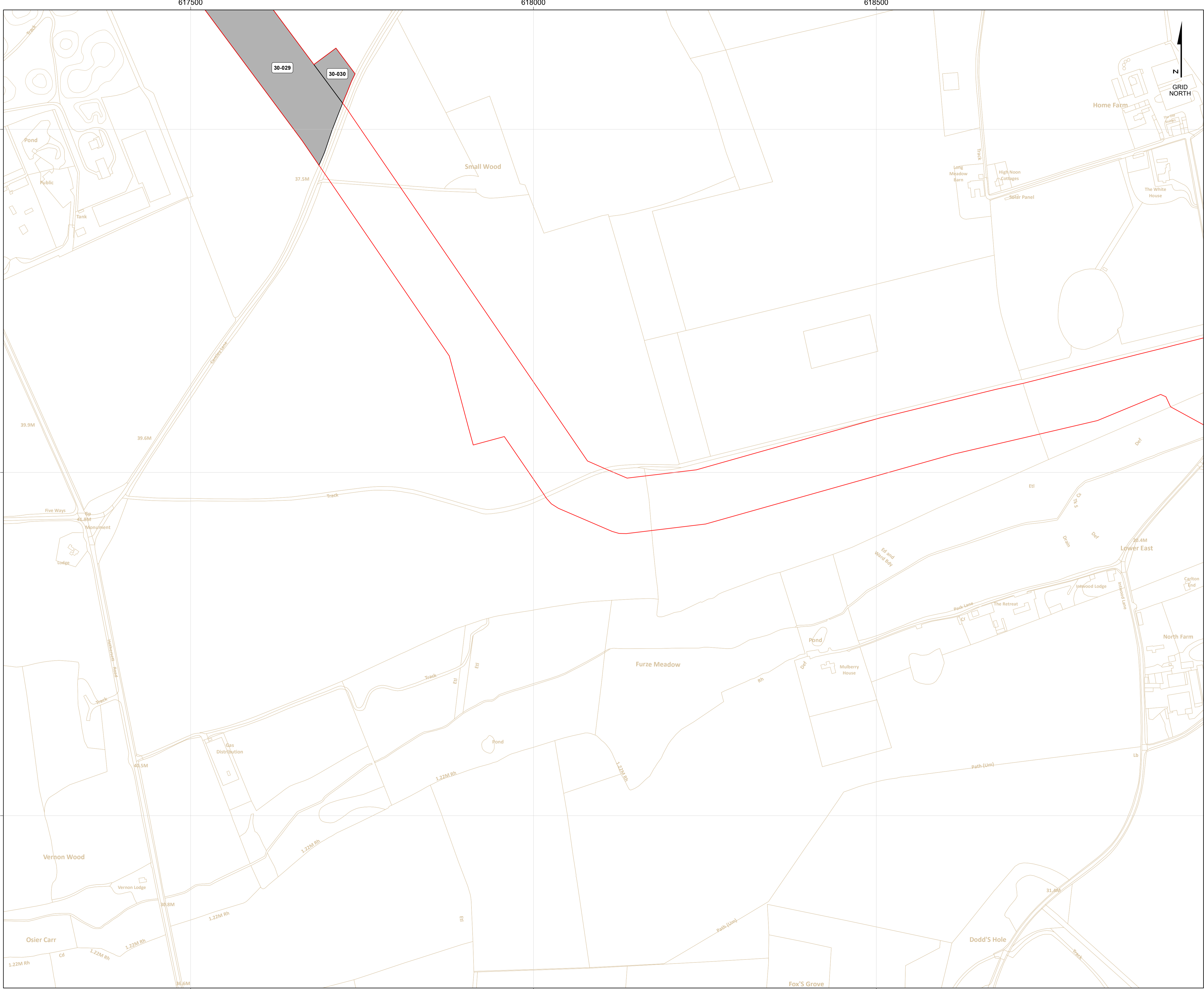


Coordinate system: British National Grid
Vertical reference: ODN
Scale @ A1: 1:2500

REV	REMARK	DATE
00	First Issue	May 2018
...
...
...
...

Hornsea Project Three Offshore Wind Farm
APFP Regulations Reference: 5(2)(n)
Application Document Number: A2.11.1
Drawing Number: HOW03APP21
Created by: BENSM
Checked by: PEAKE
Approved by: ORLMA





Hornsea Project Three Offshore Wind Farm Crown Land - Onshore and Offshore Sheet 5 of 5

APFP Regulations Reference : 5(2)(n) Application Document Number : A2.11.1

- Hornsea Project Three**
- Order Limits
 - The Secretary Of State For Defence
- 30-029, 30-030

Source:
Agreement For Lease © Crown Copyright 2018, all rights reserved
Contains OS Open data © Crown copyright and database right 2018
Contains OS basemap data © Crown copyright and database rights [2017] Ordnance Survey. Licence number: 0100031673



Coordinate system: British National Grid
Vertical reference: ODN
Scale @ A1: 1:2500

REV	REMARK	DATE
00	First Issue	May 2018
...
...
...
...

Hornsea Project Three Offshore Wind Farm
APFP Regulations Reference: 5(2)(n)
Application Document Number: A2.11.1
Drawing Number: HOW03APP21
Created by: BENSM
Checked by: PEAKE
Approved by: ORLMA

