

Hornsea Project Three
Offshore Wind Farm



Hornsea Project Three Offshore Wind Farm

Tree Preservation Order and Hedgerow Plan
PINS Document Reference: A2.10
APFP Regulation: 5(2)(I)

Date: May 2018

Hornsea 3
Offshore Wind Farm

Orsted

Plans and Drawings

Tree Preservation Order and Hedgerow Plan

Plan Number: A2.10

Version: Final

Date: May 2018

Ørsted

5 Howick Place,

London, SW1P 1WG

© Orsted Power (UK) Ltd, 2018. All rights reserved

Front cover picture: Kite surfer near a UK offshore wind farm © Orsted Hornsea Project Three (UK) Ltd., 2018

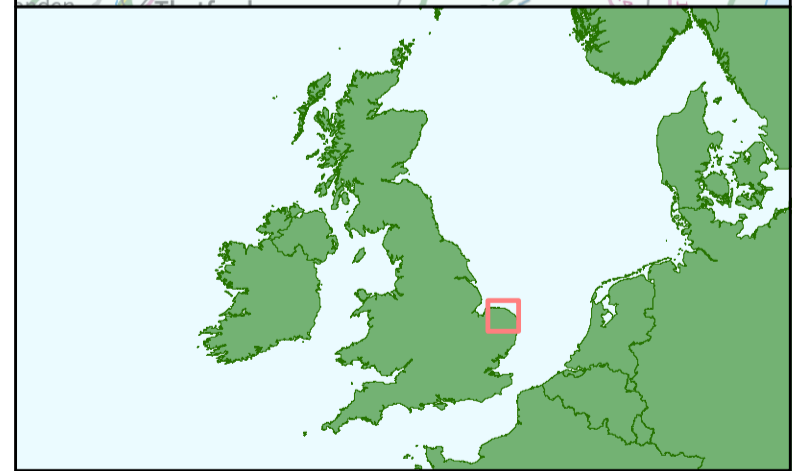
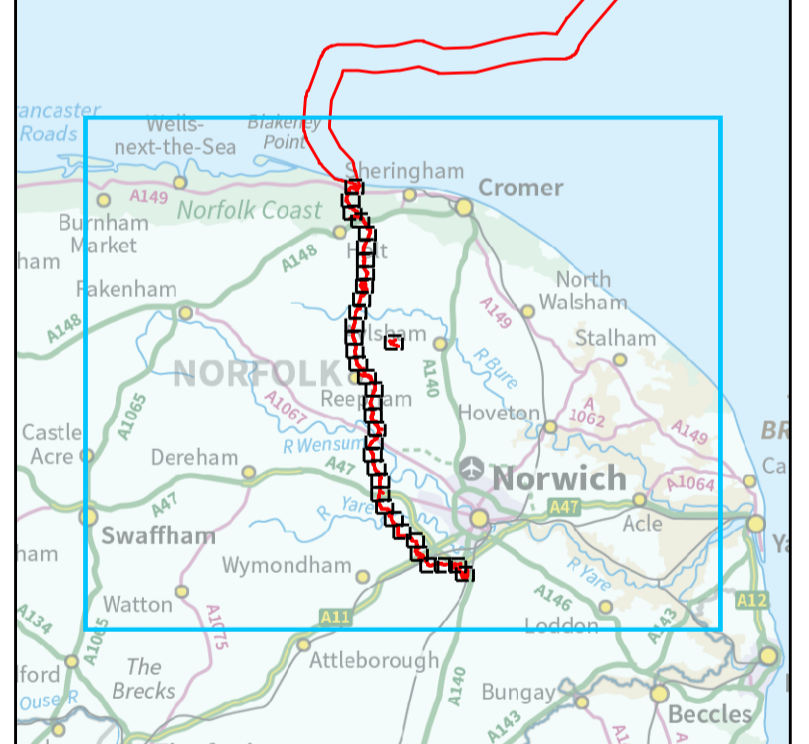
Hornsea Project Three Offshore Wind Farm Tree Preservation Order and Hedgerow Plan Index Sheet

APFP Regulations Reference: 5(2)(f) Application Document Number: A2.10

Hornsea Project Three

Order Limits

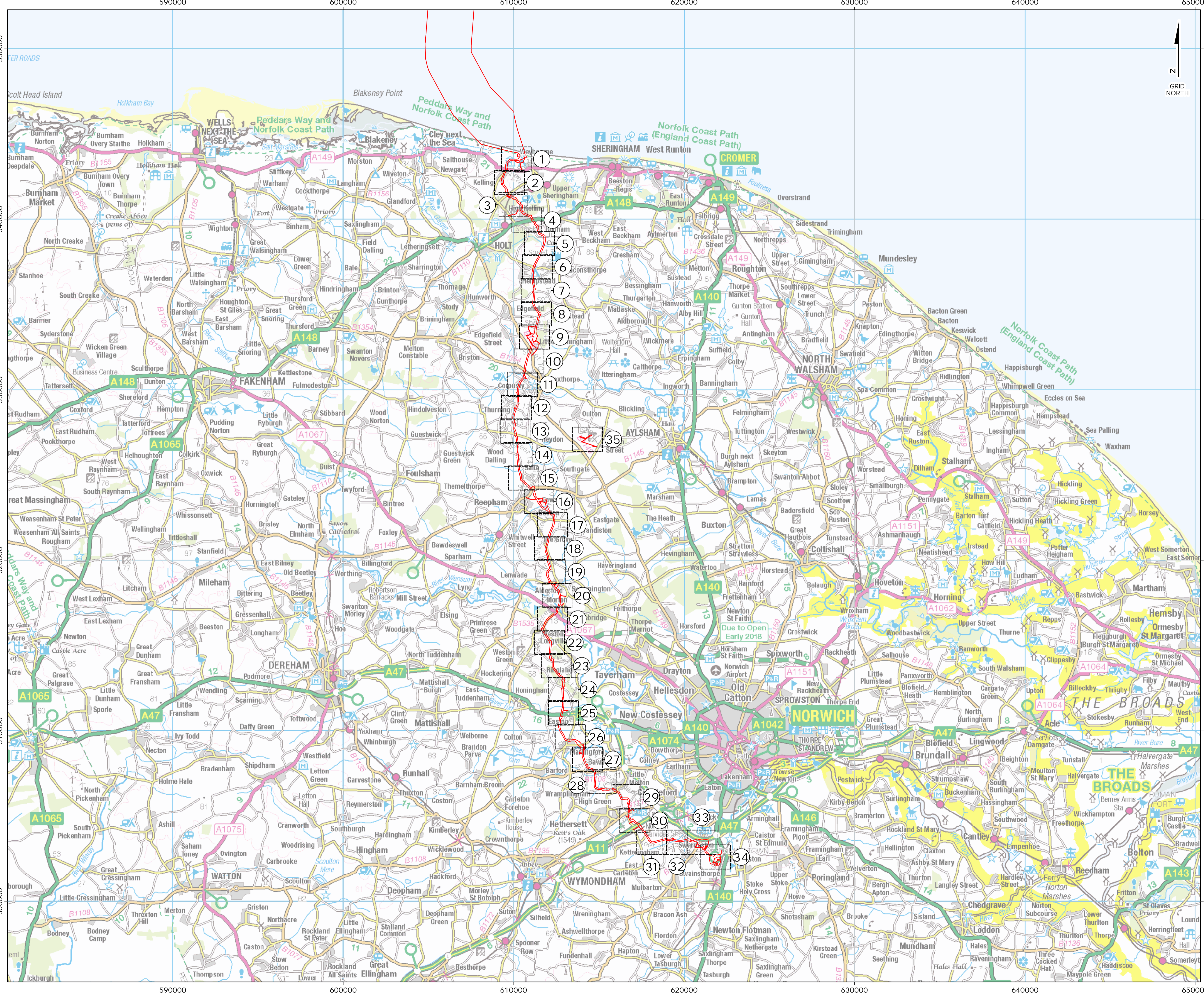
Source:
Agreement for Lease © Crown Copyright 2018, all rights reserved.
Contains OS Open data © Crown copyright and database right 2018.
Contains OS base mapping data © Crown copyright and database right (2017) Ordnance Survey. Licence number: 0100031673



Coordinate system: British National Grid
Vertical reference: ODN
Scale @ A1: 1:100000

REV	REMARK	DATE
00	First Issue	May 2018
...
...
...

Hornsea Project Three Offshore Wind Farm
APFP Regulations Reference: 5(2)(f)
Application Document Number: A2.10
Document no: HOW03APP09
Created by: NATM
Checked by: ANGLU
Approved by: STLV



590000 600000 610000 620000 630000 640000 650000

350000 340000 330000 320000 310000 300000

590000 600000 610000 620000 630000 640000 650000

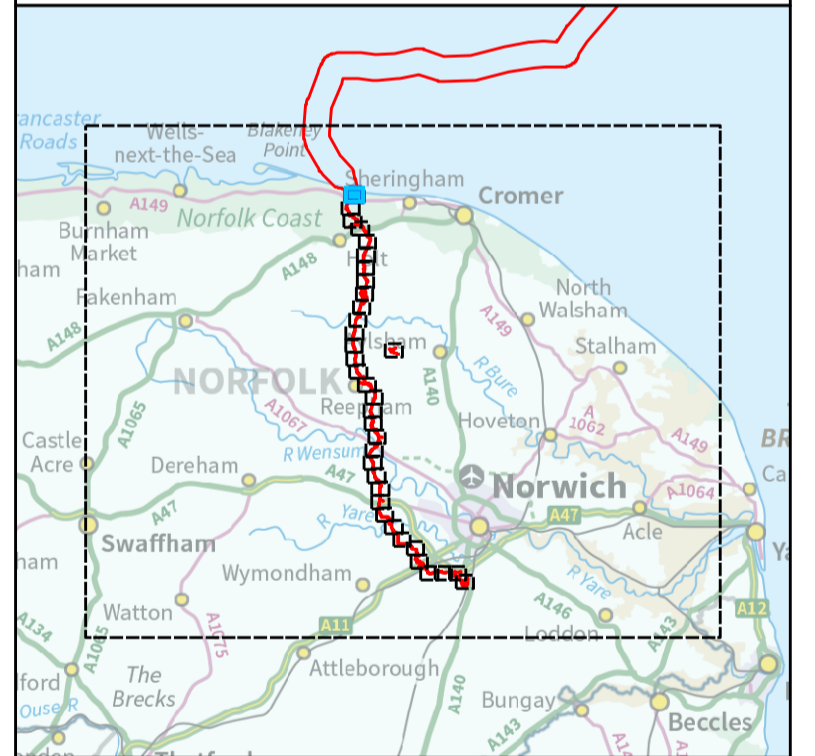
350000 340000 330000 320000 310000 300000

Hornsea Project Three Offshore Wind Farm Tree Preservation Order and Hedgerow Plan Sheet 1 of 35

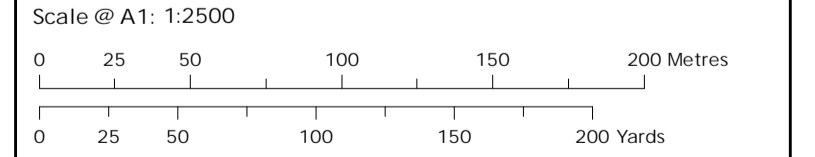
APFP Regulations Reference : 5(2)(i) Application Document Number : A2.10

- Hornsea Project Three**
- Order Limits
 - Tree Preservation Order
- Hedgerows - Joint Nature Conservation Committee (within order limits)**
- Intact hedge (species rich)
 - Intact hedge (species poor)
 - Unclassified - captured from imagery

Source:
Agreement For Lease © Crown Copyright 2018, all rights reserved
Contains OS Open data © Crown copyright and database right 2018
Contains OS base mapping data © Crown copyright and database right (2017) Ordnance Survey. Licence number: 0100031673

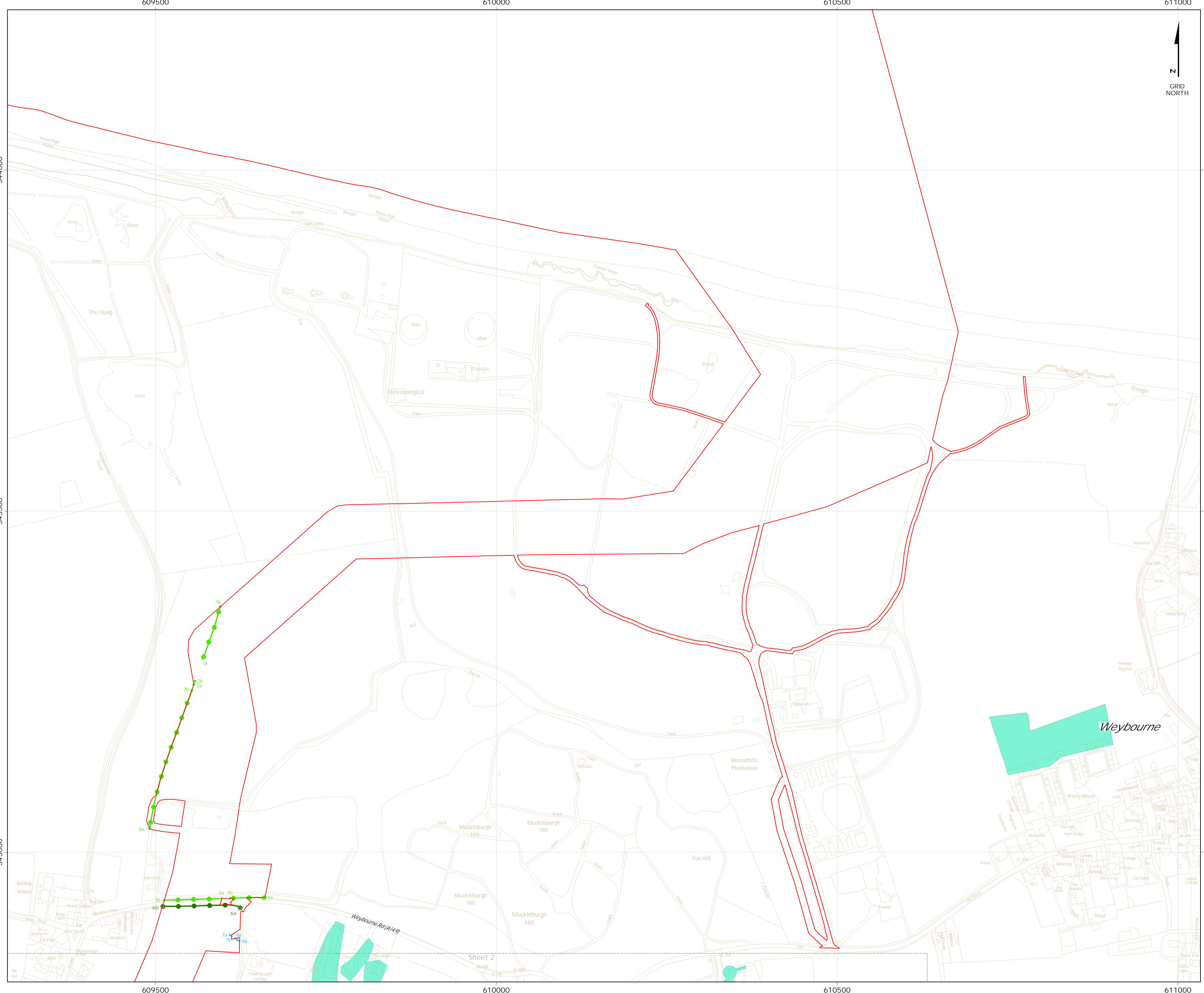


Coordinate system: British National Grid
Vertical reference: ODN
Scale @ A1: 1:2500

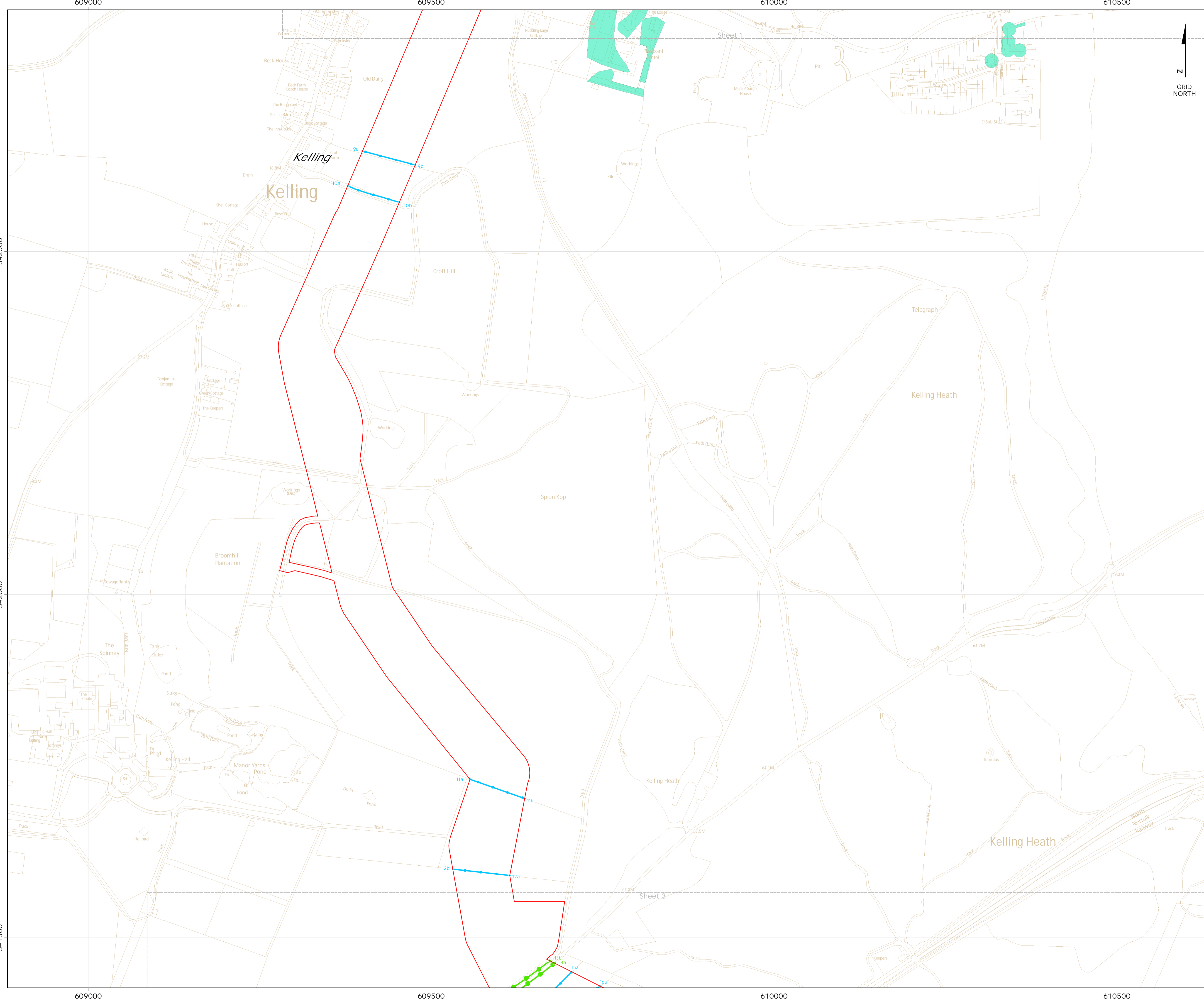


REV	REMARK	DATE
00	First Issue	May 2018
...
...
...
...

Hornsea Project Three Offshore Wind Farm
APFP Regulations Reference: 5(2)(i)
Application Document Number: A2.10
Document no: HOW03APFP09
Created by: NATMCO
Checked by: ANGLU
Approved by: STLV



Sheet 2



Hornsea Project Three Offshore Wind Farm Tree Preservation Order and Hedgerow Plan Sheet 2 of 35

APFP Regulations Reference : 5(2)(i) Application Document Number : A2.10

- Hornsea Project Three**
- Order Limits
 - Tree Preservation Order
- Hedgerows - Joint Nature Conservation Committee (within order limits)**
- Intact hedge (species poor)
 - Unclassified - captured from imagery

Source:
Agreement For Lease © Crown Copyright 2018, all rights reserved
Contains OS Open data © Crown copyright and database right 2018
Contains OS base map data © Crown copyright and database right (2017) Ordnance Survey. Licence number: 0100031673



Coordinate system: British National Grid
Vertical reference: ODN
Scale @ A1: 1:2500

0 25 50 100 150 200 Metres
0 25 50 100 150 200 Yards

REV	REMARK	DATE
00	First Issue	May 2018
...
...
...

Hornsea Project Three Offshore Wind Farm
APFP Regulations Reference: 5(2)(i)
Application Document Number: A2.10
Document no: HOW03APFP09
Created by: NATMIO
Checked by: ANGLUY
Approved by: STLIV

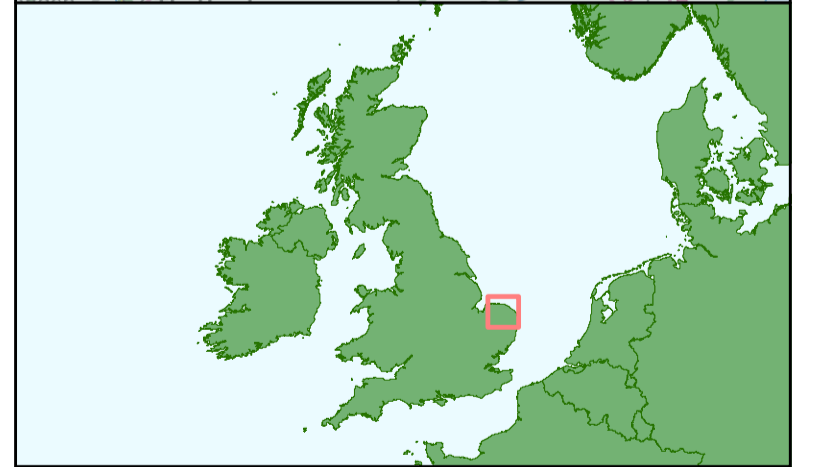
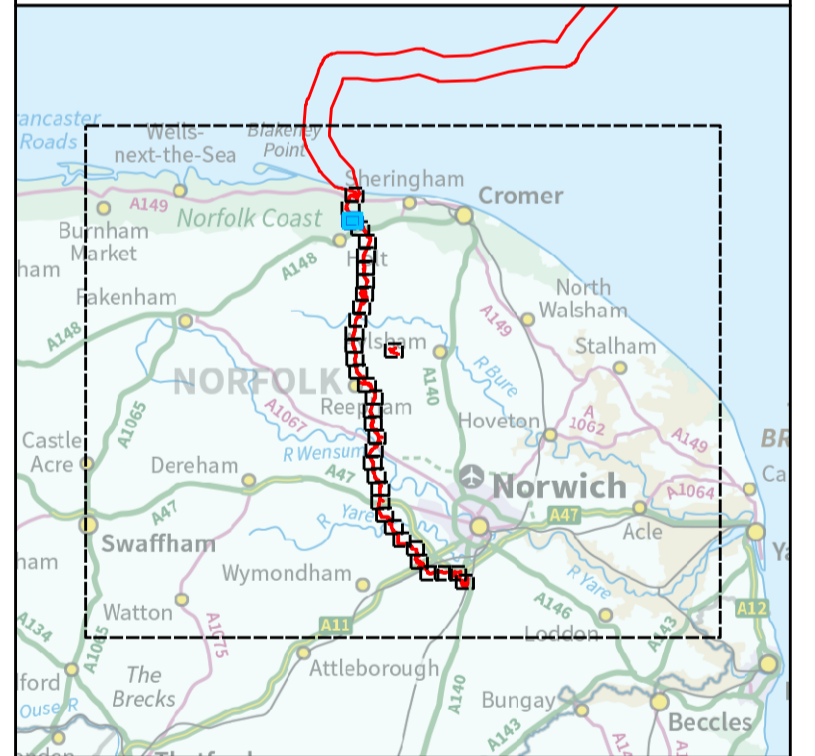


Hornsea Project Three Offshore Wind Farm Tree Preservation Order and Hedgerow Plan Sheet 3 of 35

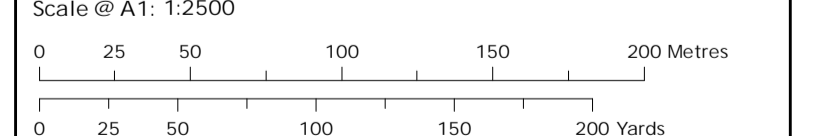
APFP Regulations Reference : 5(2)(i) Application Document Number : A2.10

- Hornsea Project Three**
- Order Limits
 - Tree Preservation Order
- Hedgerows - Joint Nature Conservation Committee (within order limits)**
- Intact hedge (species rich)
 - Intact hedge (species poor)
 - Unclassified - captured from imagery

Source:
Agreement For Lease © Crown Copyright 2018, all rights reserved
Contains OS Open data © Crown copyright and database right 2018
Contains OS base mapping data © Crown copyright and database right (2017) Ordnance Survey. Licence number: 0100031673

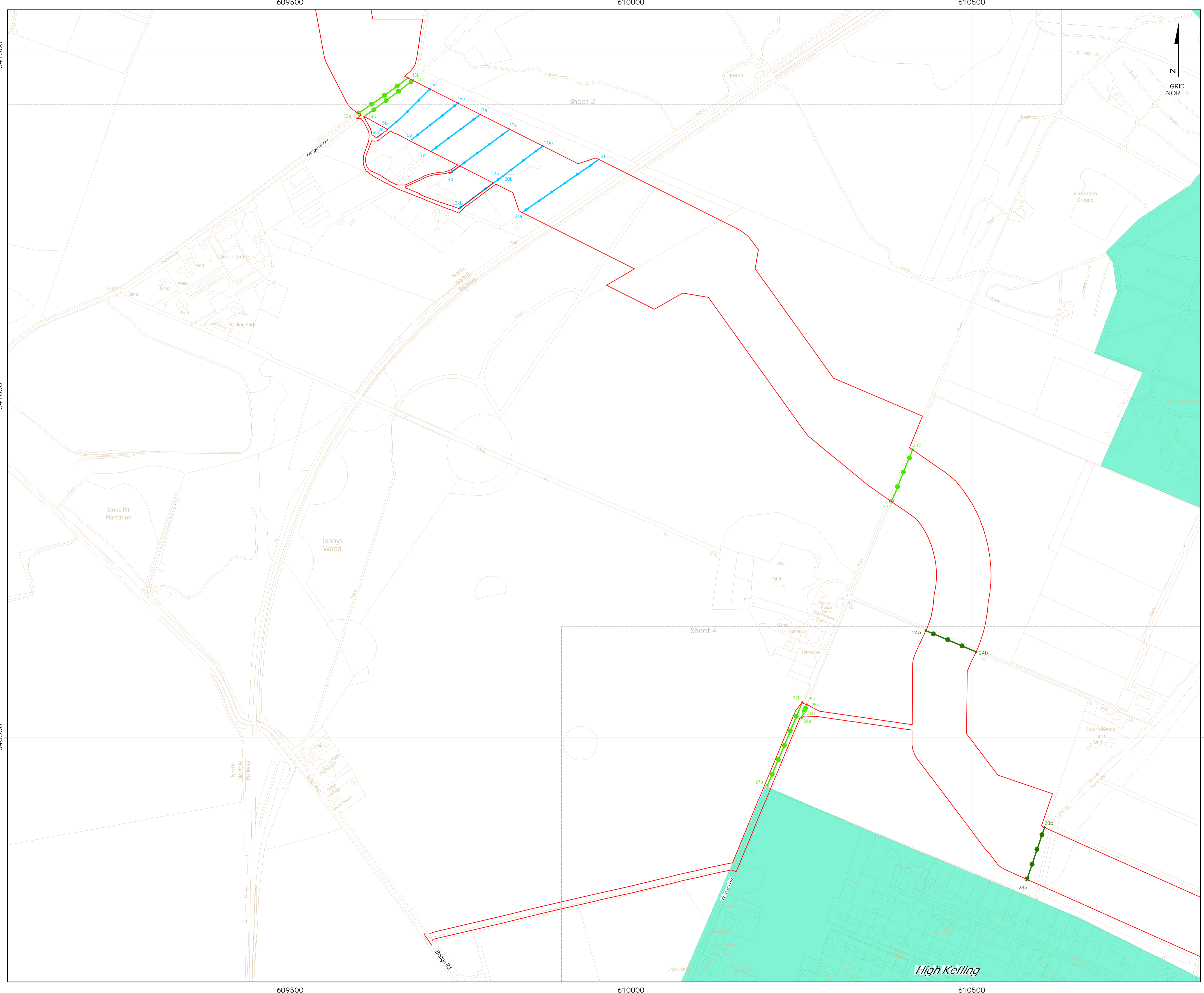


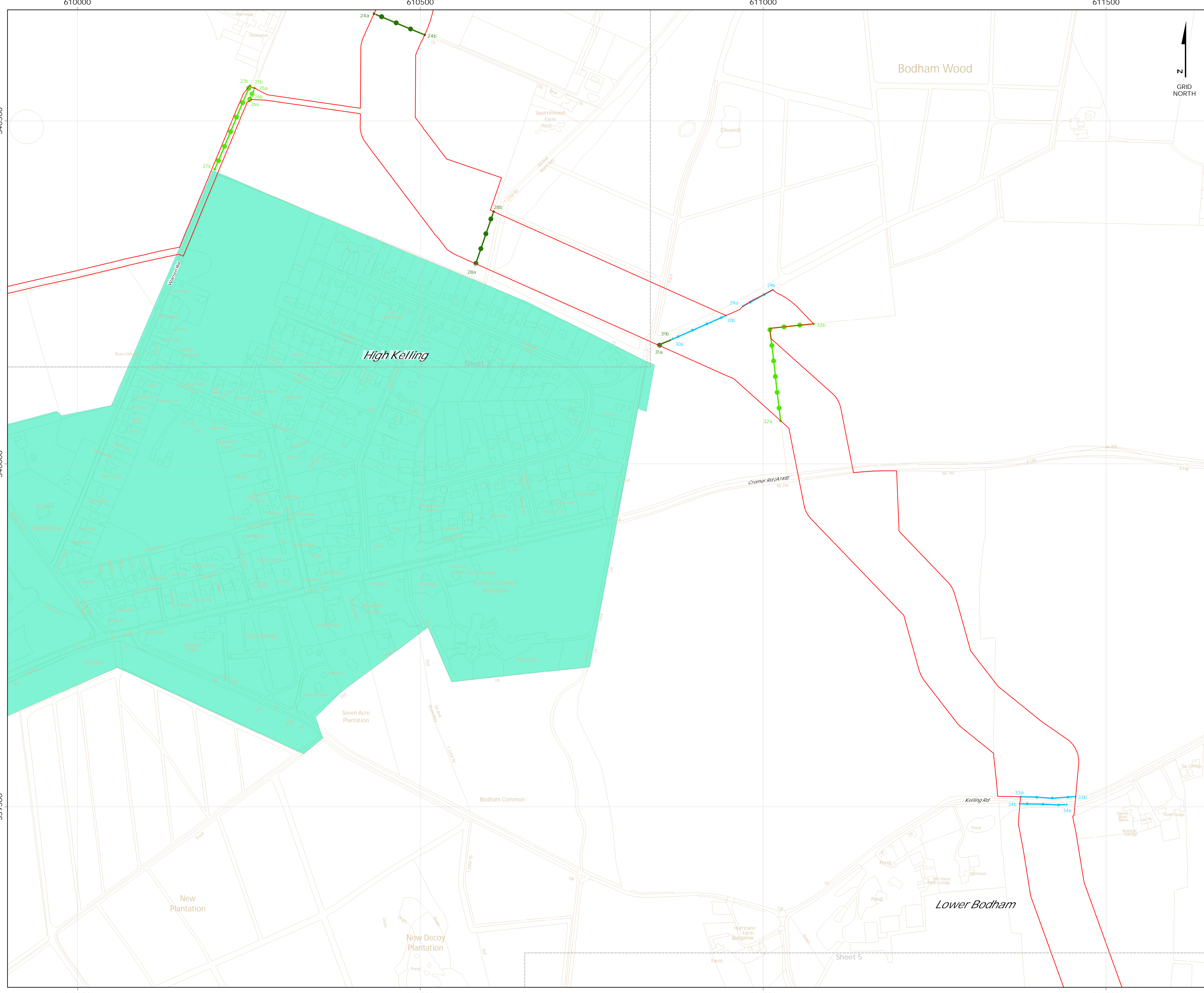
Coordinate system: British National Grid
Vertical reference: ODN
Scale @ A1: 1:2500



REV	REMARK	DATE
00	First Issue	May 2018
...
...
...
...

Hornsea Project Three Offshore Wind Farm
APFP Regulations Reference: 5(2)(i)
Application Document Number: A2.10
Document no: HOW03APP09
Created by: NATM0
Checked by: ANGLU
Approved by: STLUV



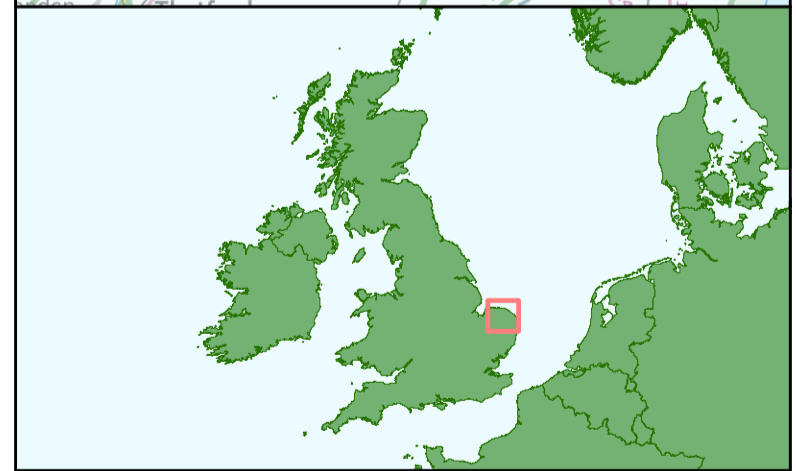


Hornsea Project Three Offshore Wind Farm Tree Preservation Order and Hedgerow Plan Sheet 4 of 35

APFP Regulations Reference : 5(2)(i) Application Document Number : A2.10

- Hornsea Project Three**
- Order Limits
 - Tree Preservation Order
- Hedgerows - Joint Nature Conservation Committee (within order limits)**
- Intact hedge (species rich)
 - Intact hedge (species poor)
 - Unclassified - captured from imagery

Source:
Agreement For Lease © Crown Copyright 2018, all rights reserved
Contains OS Open data © Crown copyright and database right 2018
Contains OS data © Ordnance Survey 2017, Crown copyright and database right (2017) Ordnance Survey. Licence number: 0100031673



Coordinate system: British National Grid
Vertical reference: ODN
Scale @ A1: 1:2500

0 25 50 100 150 200 Metres
0 25 50 100 150 200 Yards

REV	REMARK	DATE
00	First Issue	May 2018
...
...
...
...

Hornsea Project Three Offshore Wind Farm
APFP Regulations Reference: 5(2)(i)
Application Document Number: A2.10
Document no: HOW03APP09
Checked by: NATMIO
Checked by: ANGLUY
Approved by: STLUV

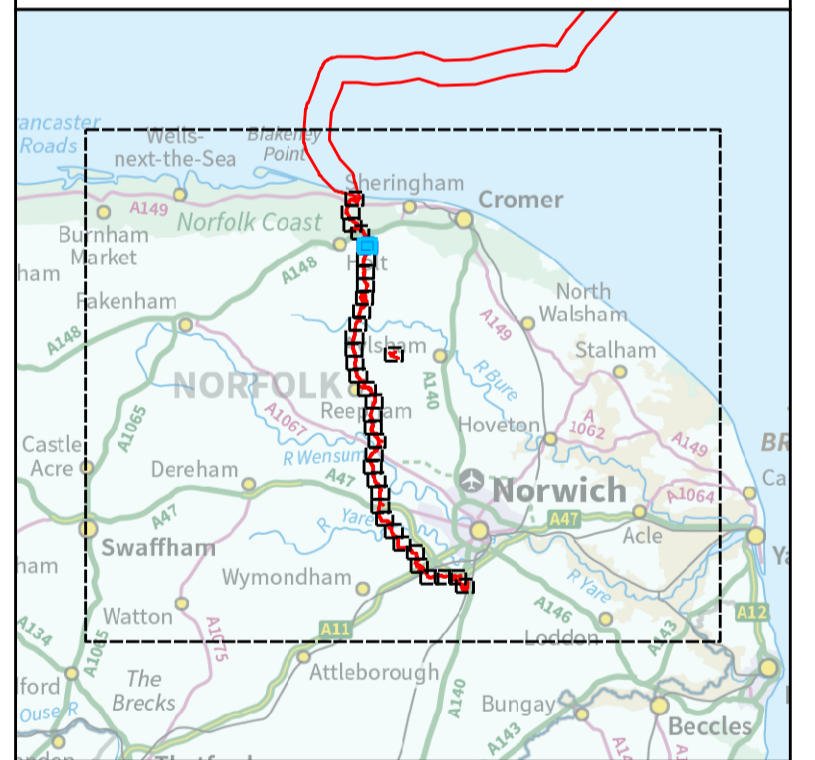


Hornsea Project Three Offshore Wind Farm Tree Preservation Order and Hedgerow Plan Sheet 5 of 35

APFP Regulations Reference : 5(2)(f) Application Document Number : A2.10

- Hornsea Project Three**
- Order Limits
 - Hedgerows - Joint Nature Conservation Committee (within order limits)**
 - Intact hedge (species rich)
 - Unclassified - captured from imagery

Source:
Agreement For Lease © Crown Copyright 2018, all rights reserved
Contains OS Open data © Crown copyright and database right 2018
Contains OS data © Ordnance Survey 2017. Licence number: 0100031673



Coordinate system: British National Grid
Vertical reference: ODN

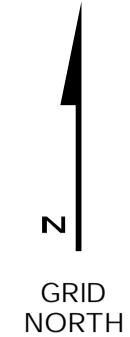
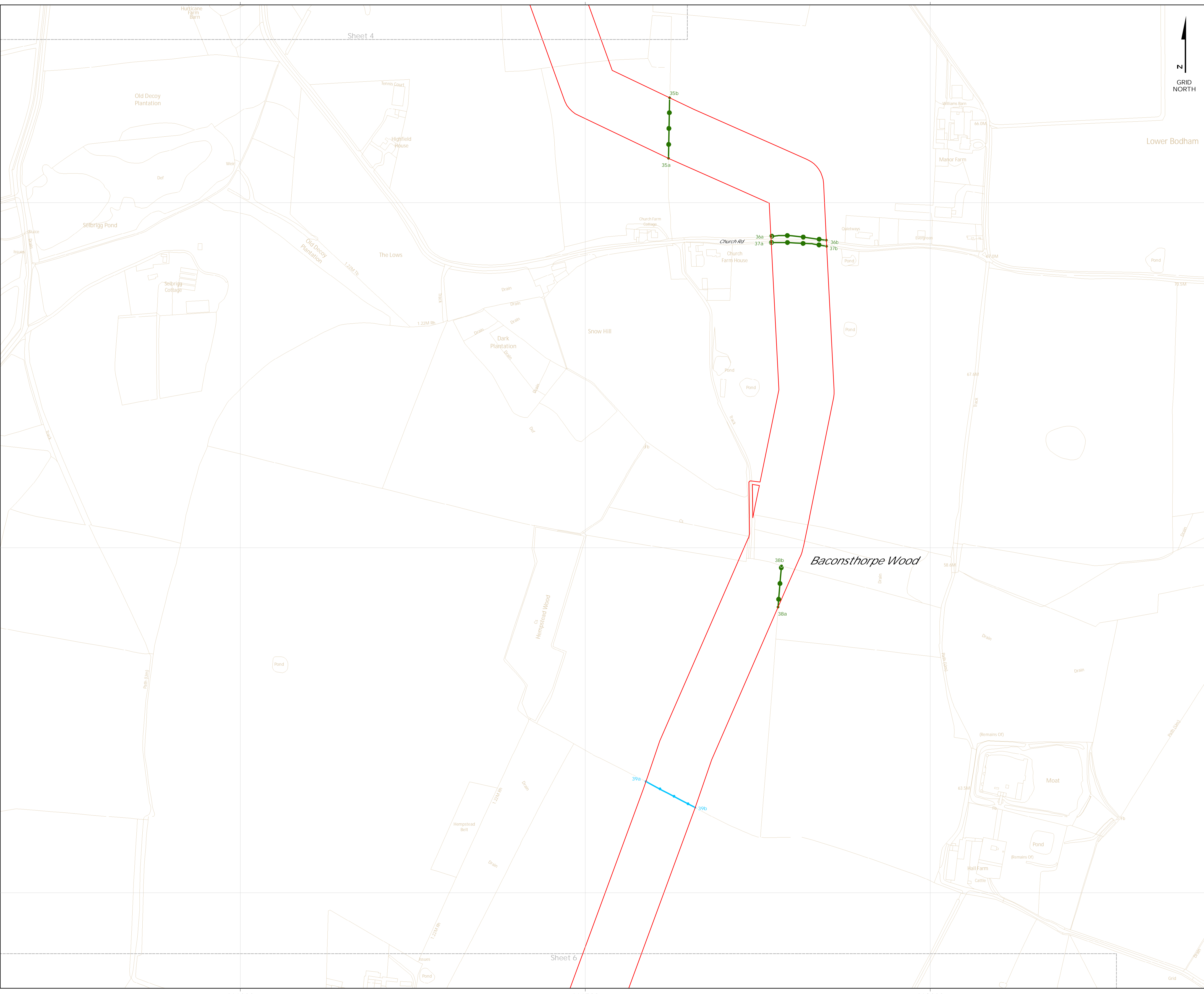
Scale @ A1: 1:2500

0 25 50 100 150 200 Metres

0 25 50 100 150 200 Yards

REV	REMARK	DATE
00	First Issue	May 2018
...
...
...
...

Hornsea Project Three Offshore Wind Farm
APFP Regulations Reference: 5(2)(f)
Application Document Number: A2.10
Document no: HOW03APP09
Created by: NATM0
Checked by: ANGLV
Approved by: STLIV



Sheet 4

Sheet 6

611000

611500

612000

611000

611500

612000

3385000

3385000

3380000

3390000

3385000

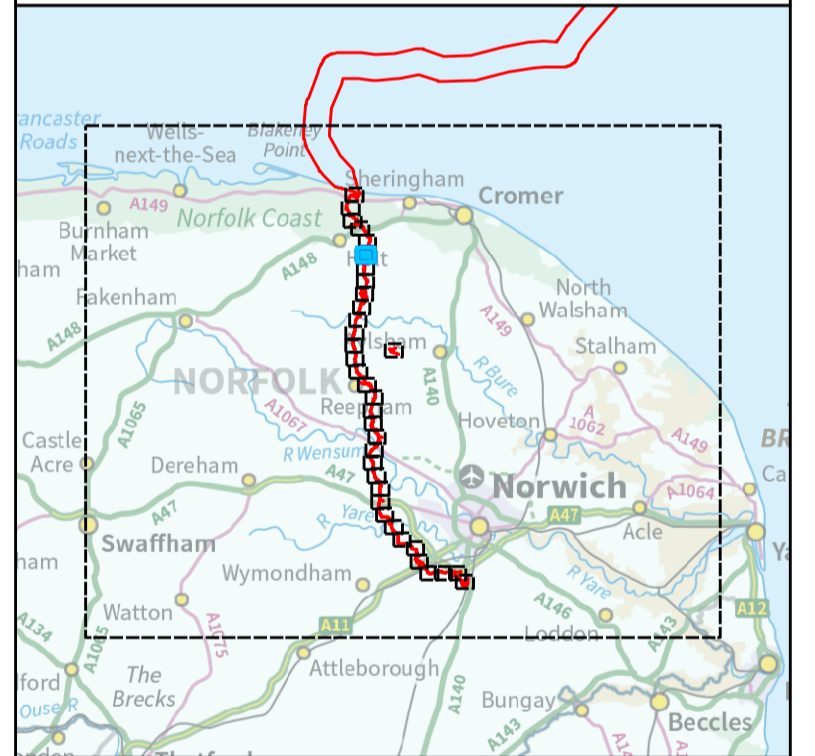
3380000

Hornsea Project Three Offshore Wind Farm Tree Preservation Order and Hedgerow Plan Sheet 6 of 35

APFP Regulations Reference : 5(2)(i) Application Document Number : A2.10

- Hornsea Project Three**
- ▭ Order Limits
 - Hedgerows - Joint Nature Conservation Committee (within order limits)**
 - Intact hedge (species rich)
 - Unclassified - captured from imagery

Source:
Agreement For Lease © Crown Copyright 2018, all rights reserved
Contains OS Open data © Crown copyright and database right 2018
Contains OS base map data © Crown copyright and database right (2017) Ordnance Survey. Licence number: 0100031673



Coordinate system: British National Grid

Vertical reference: ODN

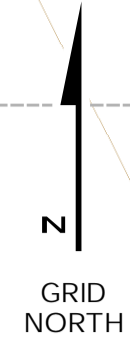
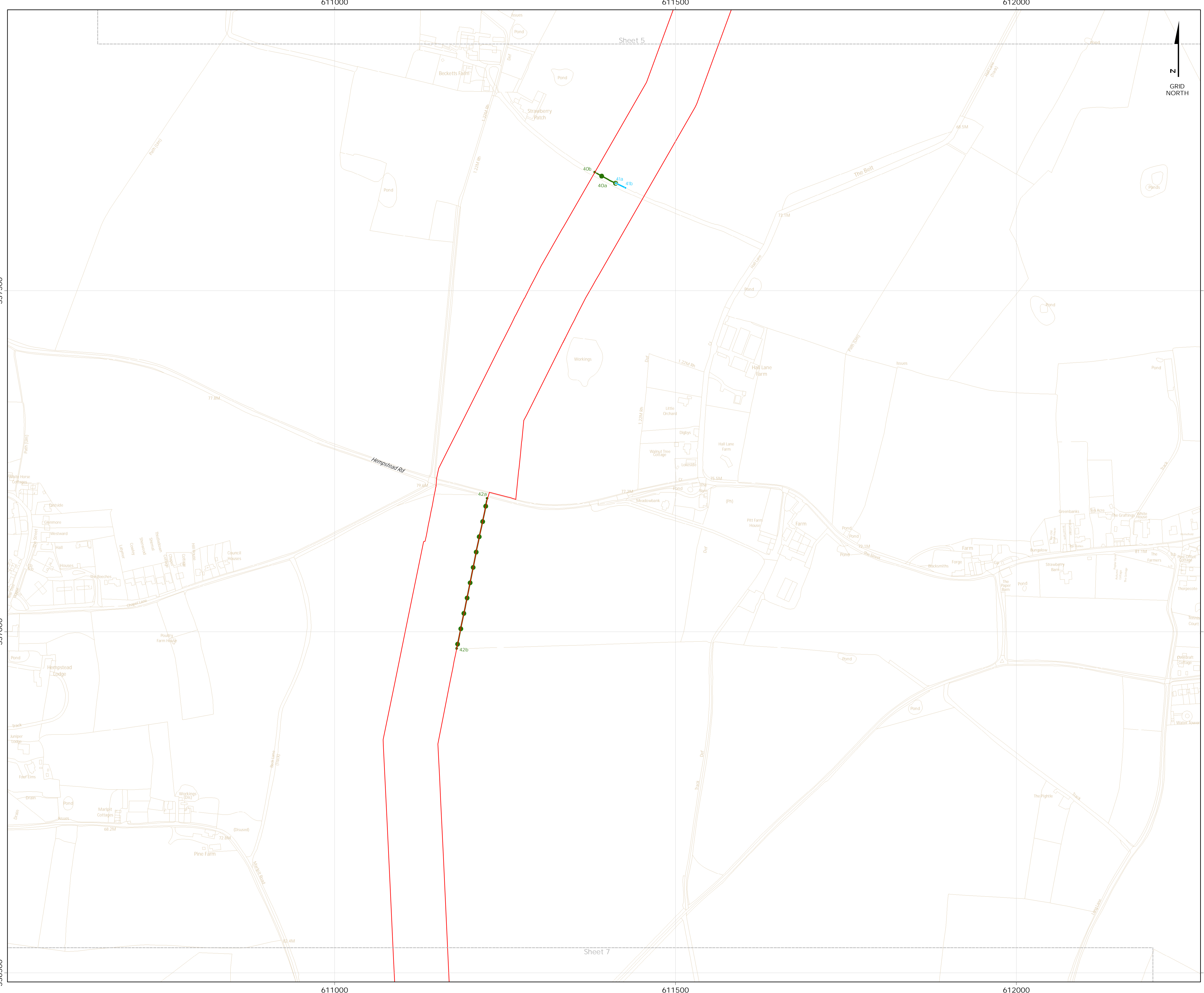
Scale @ A1: 1:2500

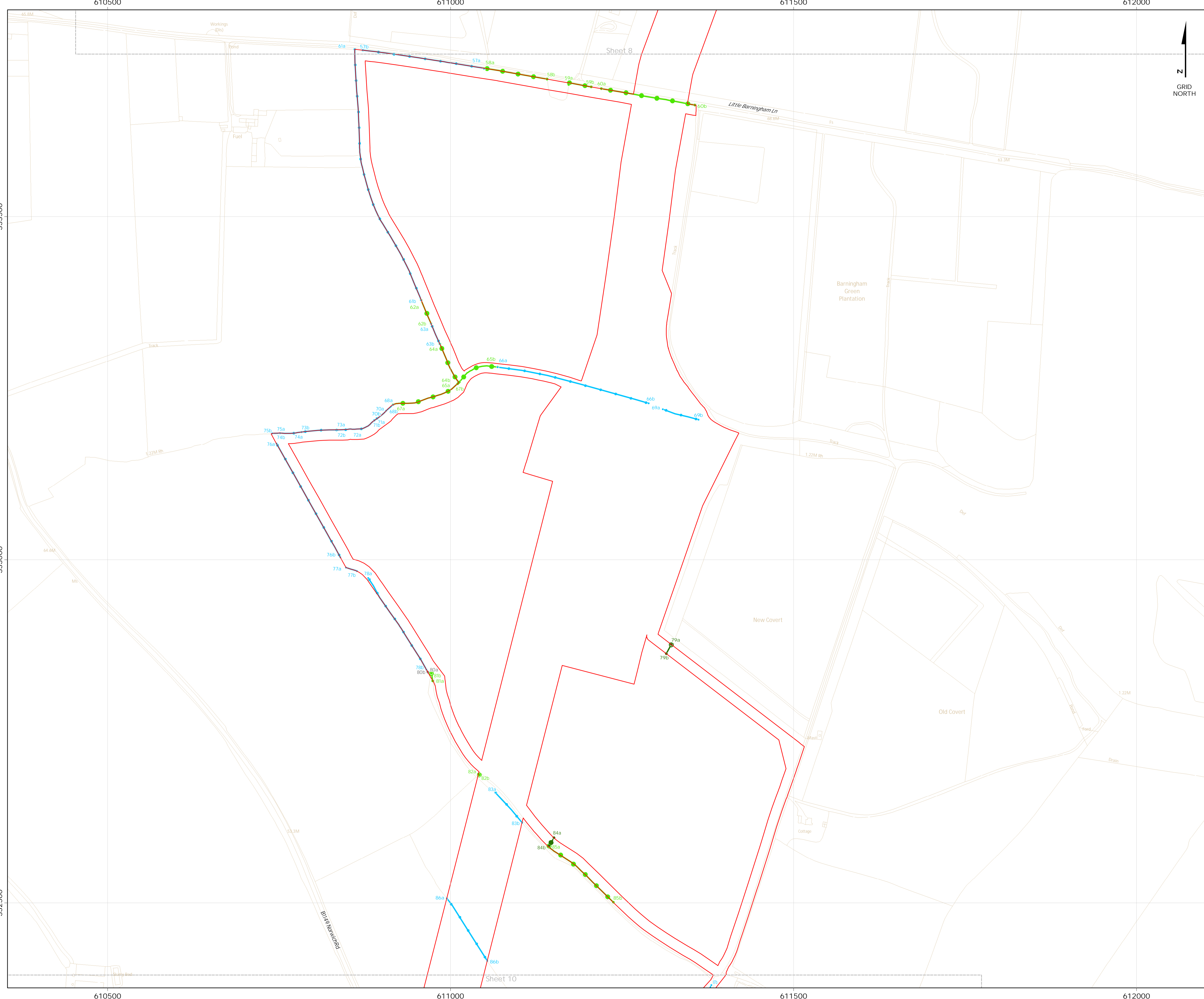
0 25 50 100 150 200 Metres

0 25 50 100 150 200 Yards

REV	REMARK	DATE
00	First Issue	May 2018
...
...
...

Hornsea Project Three Offshore Wind Farm
APFP Regulations Reference: 5(2)(i)
Application Document Number: A2.10
Document no: HOW03APP09
Created by: NATMO
Checked by: ANGLV
Approved by: STLV



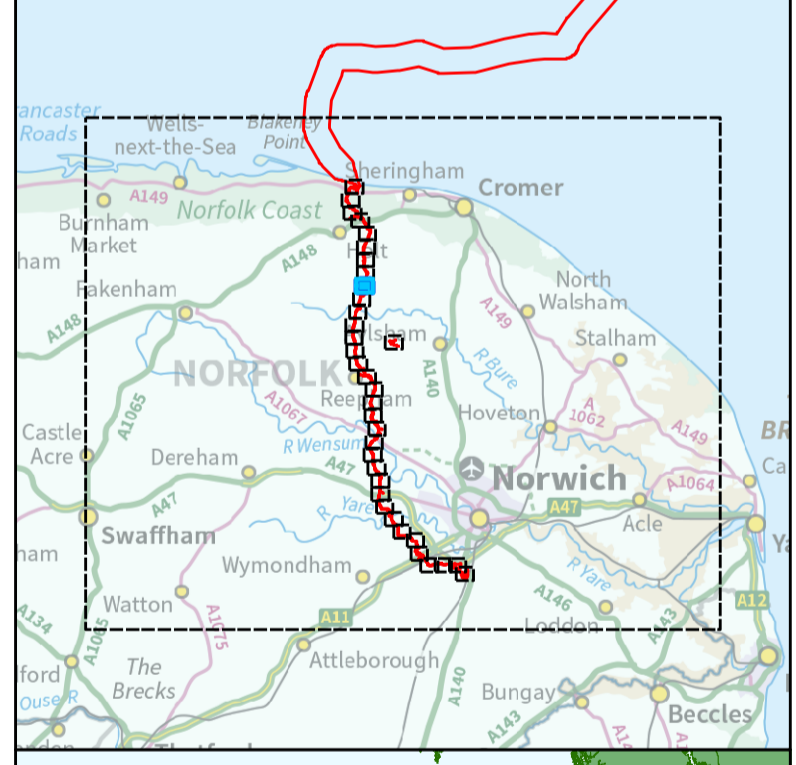


Hornsea Project Three Offshore Wind Farm Tree Preservation Order and Hedgerow Plan Sheet 9 of 35

APFP Regulations Reference : 5(2)(i) Application Document Number : A2.10

- Hornsea Project Three**
- Order Limits
 - Intact hedge (species rich)
 - Intact hedge (species poor)
 - Unclassified - captured from imagery
 - Defunct

Source:
Agreement For Lease © Crown Copyright 2018, all rights reserved
Contains OS Open data © Crown copyright and database right 2018
Contains OS base mapping data © Crown copyright and database
rights (2017) Ordnance Survey. Licence number: 0100031673



Coordinate system: British National Grid
Vertical reference: ODN
Scale @ A1: 1:2500

REV	REMARK	DATE
00	First Issue	May 2018
...
...
...
...

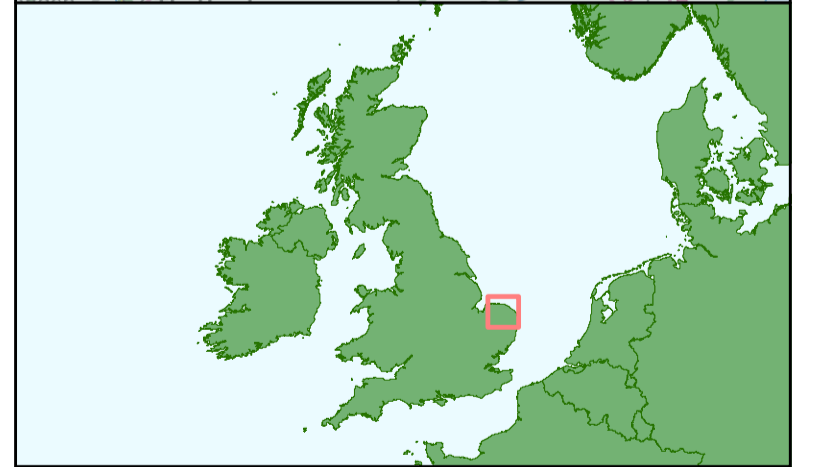
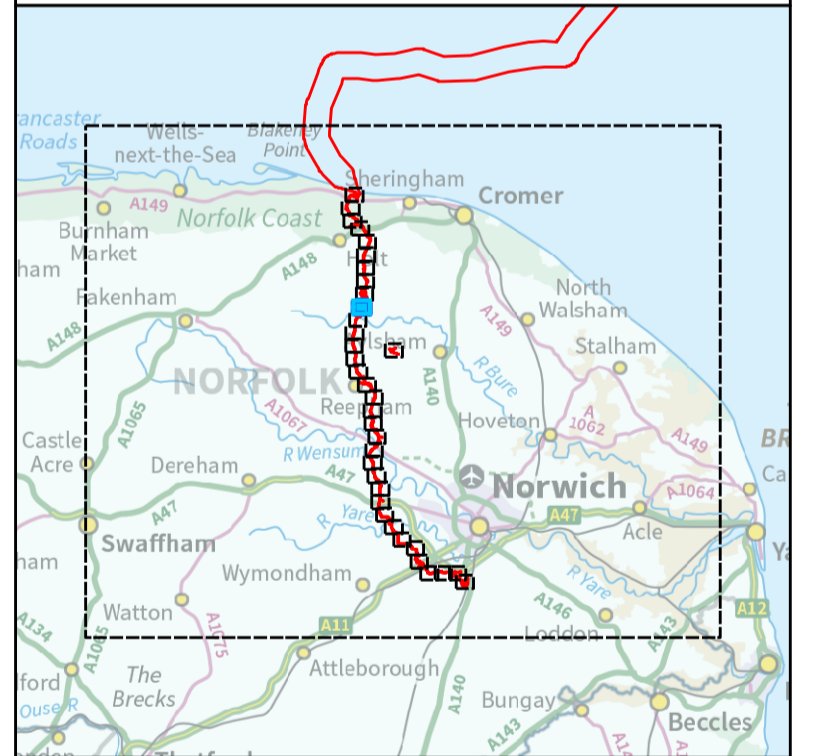
Hornsea Project Three Offshore Wind Farm
APFP Regulations Reference: 5(2)(i)
Application Document Number: A2.10
Document no: HOW03APP09
Created by: NATM
Checked by: ANGLU
Approved by: STLV

Hornsea Project Three Offshore Wind Farm Tree Preservation Order and Hedgerow Plan Sheet 10 of 35

APFP Regulations Reference : 5(2)(f) Application Document Number : A2.10

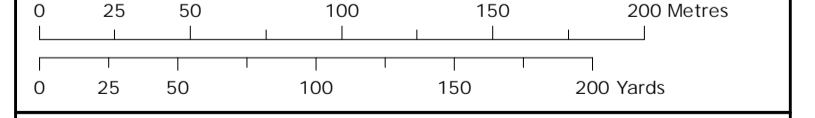
- Hornsea Project Three**
- Order Limits
 - Hedgerows - Joint Nature Conservation Committee (within order limits)**
 - Intact hedge (species rich)
 - Intact hedge (species poor)
 - Unclassified - captured from imagery
 - Defunct

Source:
Agreement For Lease © Crown Copyright 2018, all rights reserved
Contains OS Open data © Crown copyright and database right 2018
Contains OS base mapping data © Crown copyright and database right (2017) Ordnance Survey. Licence number: 0100031673



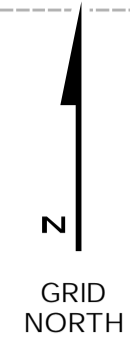
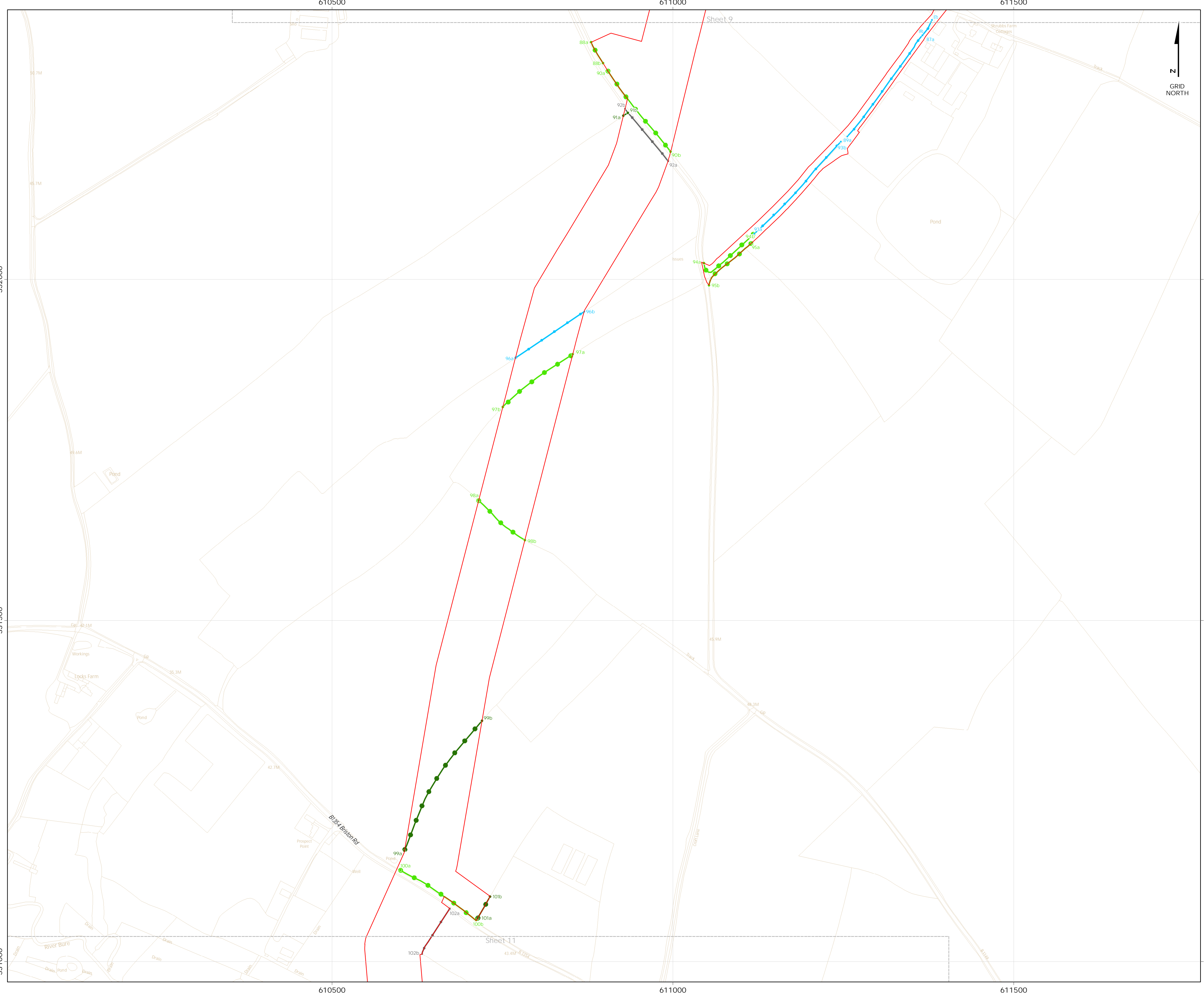
Coordinate system: British National Grid
Vertical reference: ODN

Scale @ A1: 1:2500



REV	REMARK	DATE
00	First Issue	May 2018
...
...
...
...

Hornsea Project Three Offshore Wind Farm
APFP Regulations Reference: 5(2)(f)
Application Document Number: A2.10
Document no: HOW03APPO9
Created by: NATM
Checked by: ANGLU
Approved by: STLV



332000

331500

331000

610500

611000

611500

610500

611000

611500

332000

331500

331000

610000

610500

611000

331000

331000

330500

330500

330000

330000

610000

610500

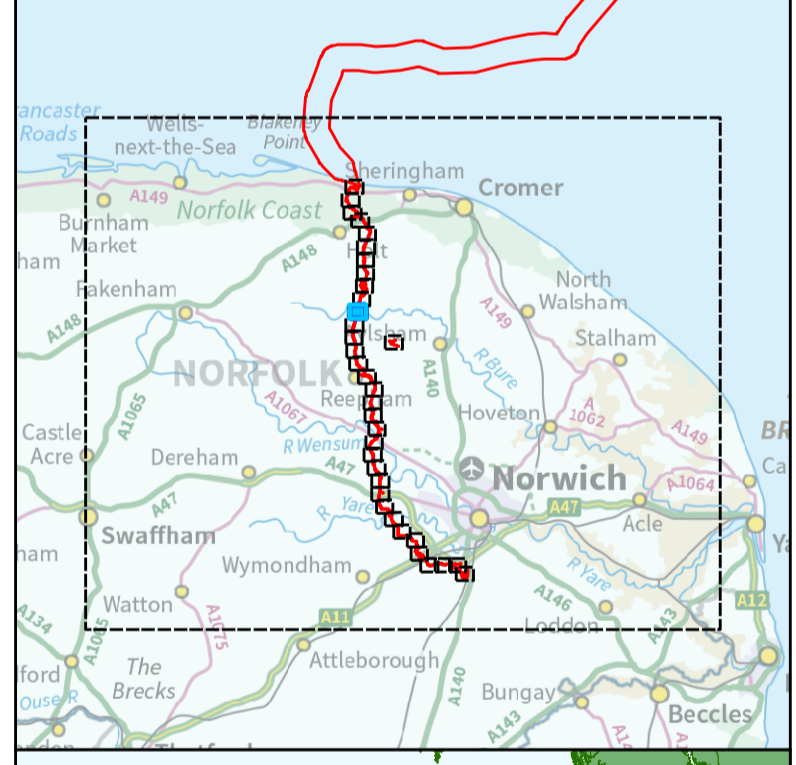
611000

Hornsea Project Three Offshore Wind Farm Tree Preservation Order and Hedgerow Plan Sheet 11 of 35

APFP Regulations Reference : 5(2)(f) Application Document Number : A2.10

- Hornsea Project Three**
- ▭ Order Limits
 - Hedgerows - Joint Nature Conservation Committee (within order limits)**
 - Intact hedge (species pair)
 - Unclassified - captured from imagery
 - Defunct

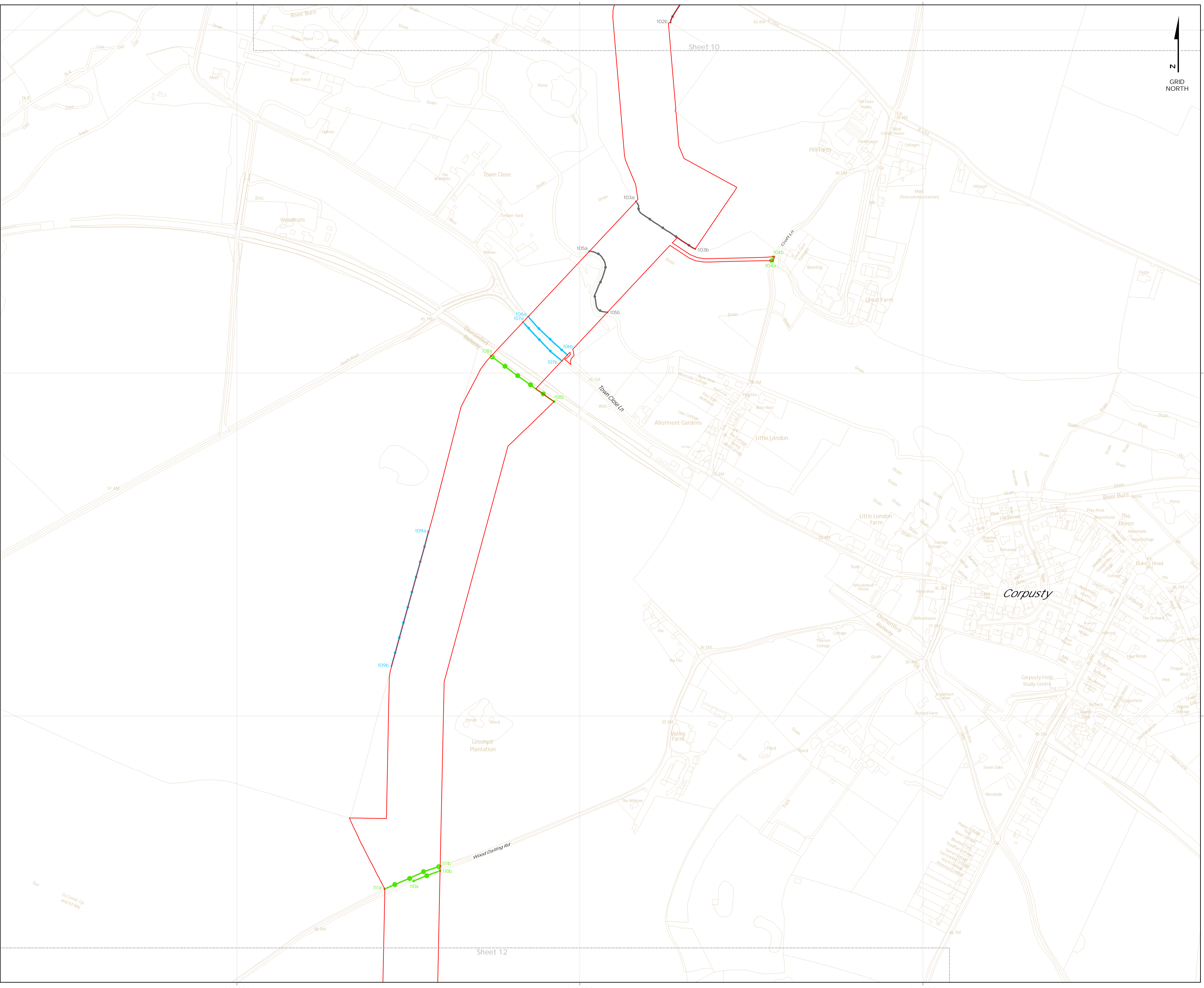
Source:
Agreement For Lease © Crown Copyright 2018, all rights reserved
Contains OS Open data © Crown copyright and database right 2018
Contains OS base mapping data © Crown copyright and database right (2017) Ordnance Survey. Licence number: 0100031673

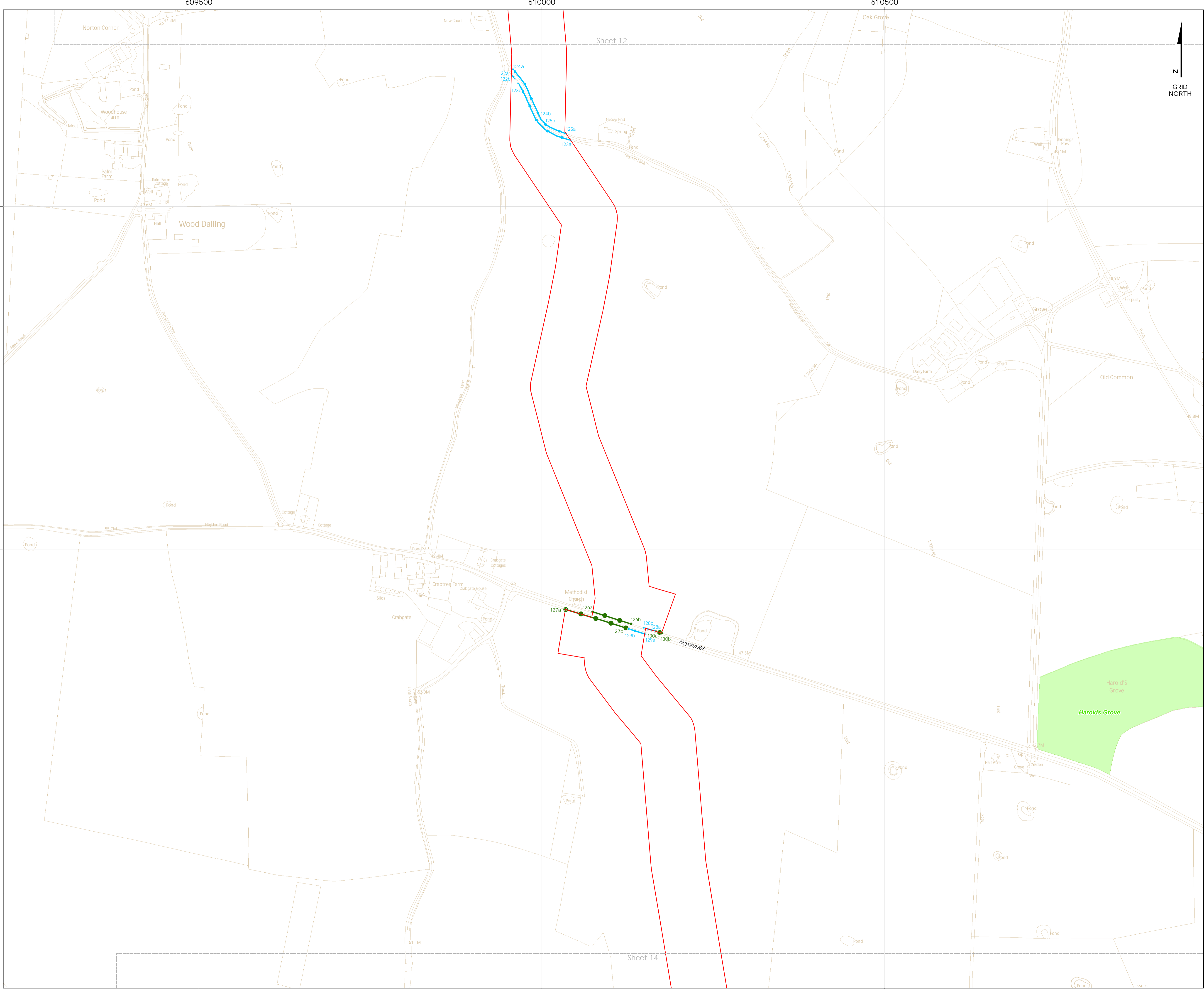


Coordinate system: British National Grid
Vertical reference: ODN
Scale @ A1: 1:2500

REV	REMARK	DATE
00	First Issue	May 2018
...
...
...
...

Hornsea Project Three Offshore Wind Farm
APFP Regulations Reference: 5(2)(f)
Application Document Number: A2.10
Document no: HOW03APP09
Created by: NATMIO
Checked by: ANGLUY
Approved by: STLUV





Hornsea Project Three Offshore Wind Farm Tree Preservation Order and Hedgerow Plan Sheet 13 of 35

APFP Regulations Reference : 5(2)(i) Application Document Number : A2.10

- Hornsea Project Three**
- Order Limits
 - Ancient Woodland
- Hedgerows - Joint Nature Conservation Committee (within order limits)**
- Intact hedge (species rich)
 - Unclassified - captured from imagery

Source:
Agreement For Lease © Crown Copyright 2018, all rights reserved
Contains OS Open data © Crown copyright and database right 2018
Contains OS aerial photography data © Crown copyright and database right (2017) Ordnance Survey. Licence number: 0100031673



Coordinate system: British National Grid
Vertical reference: ODN
Scale @ A1: 1:2500

REV	REMARK	DATE
00	First Issue	May 2018
...
...
...
...

610000

610500

611000

325500

325500

325000

325000

324500

324500

610000

610500

611000

Hornsea Project Three Offshore Wind Farm Tree Preservation Order and Hedgerow Plan Sheet 15 of 35

APFP Regulations Reference : 5(2)(f) Application Document Number : A2.10

- Hornsea Project Three**
- ▭ Order Limits
 - Hedgerows - Joint Nature Conservation Committee (within order limits)**
 - Intact hedge (species poor)
 - Unclassified - captured from imagery

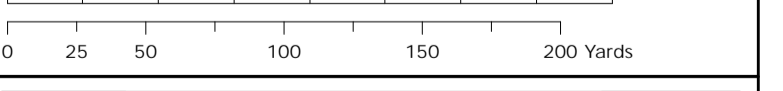
Source:
Agreement For Lease © Crown Copyright 2018, all rights reserved
Contains OS Open data © Crown copyright and database right 2018
Contains OS base mapping data © Crown copyright and database right (2017) Ordnance Survey. Licence number: 0100031673



Coordinate system: British National Grid

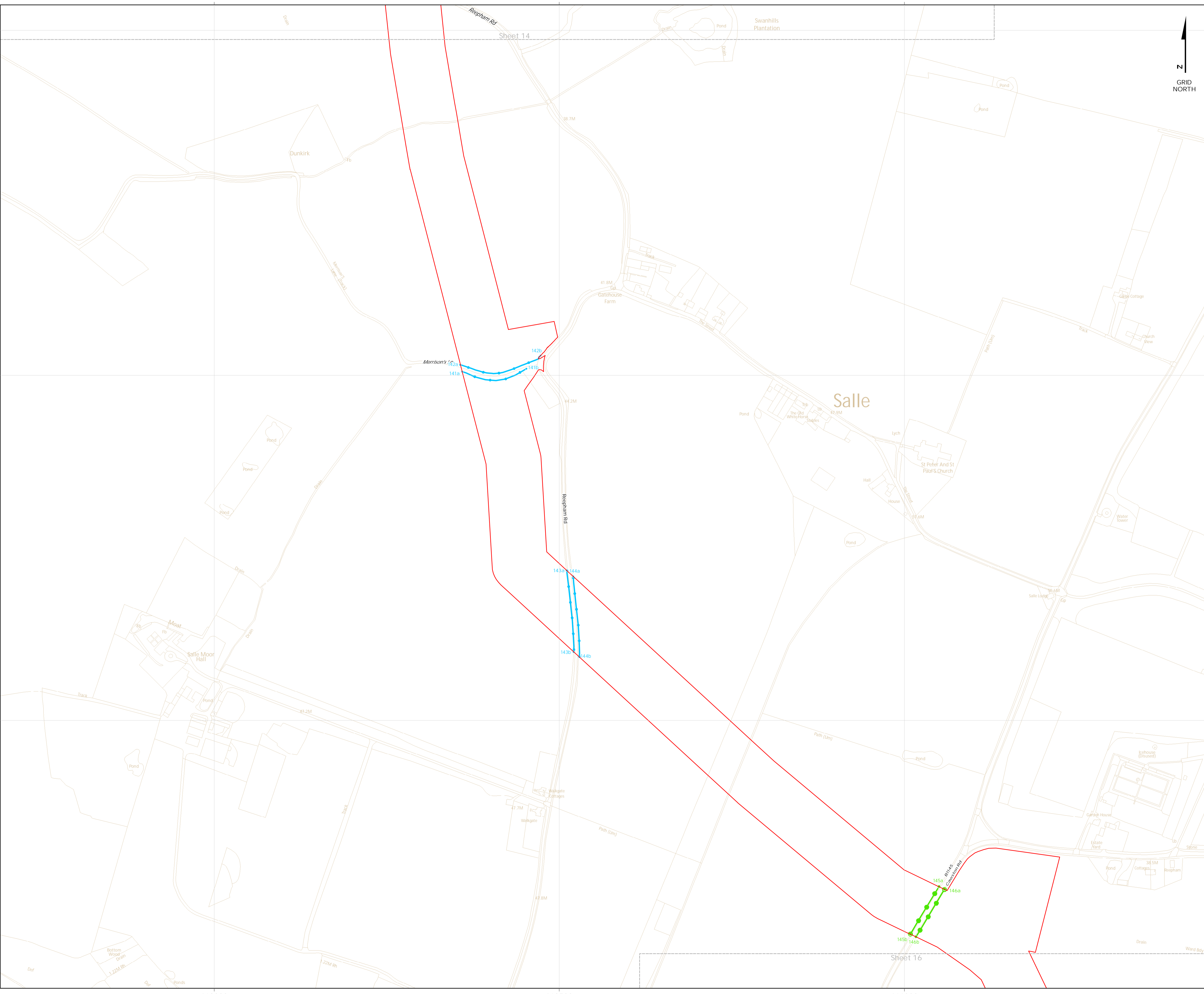
Vertical reference: ODN

Scale @ A1: 1:2500

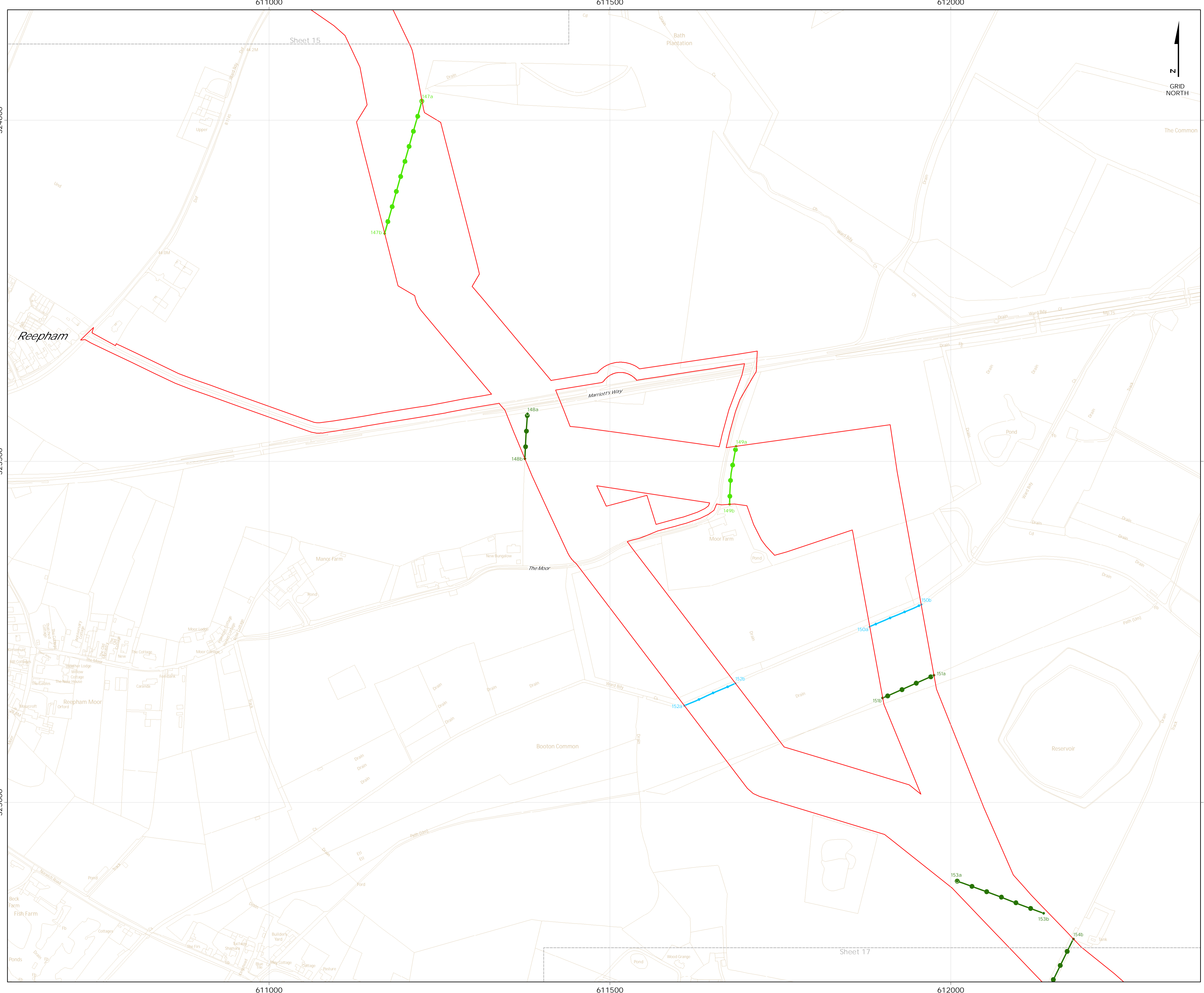


REV	REMARK	DATE
00	First Issue	May 2018
---	---	---
---	---	---
---	---	---
---	---	---

Hornsea Project Three Offshore Wind Farm
APFP Regulations Reference: 5(2)(f)
Application Document Number: A2.10
Document no: HOW03APP09
Created by: NATM0
Checked by: ANGLV
Approved by: STLIV



Sheet 16



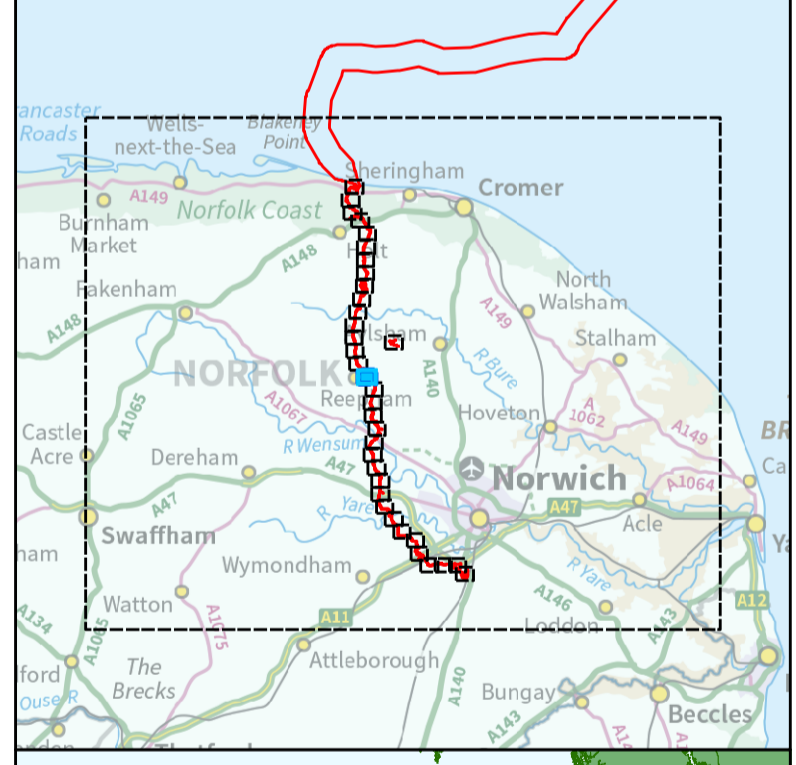
Hornsea Project Three Offshore Wind Farm Tree Preservation Order and Hedgerow Plan

Sheet 16 of 35

APFP Regulations Reference : 5(2)(i) Application Document Number : A2.10

- Hornsea Project Three**
- ▭ Order Limits
 - Hedgerows - Joint Nature Conservation Committee (within order limits)**
 - Intact hedge (species rich)
 - Intact hedge (species poor)
 - Unclassified - captured from imagery

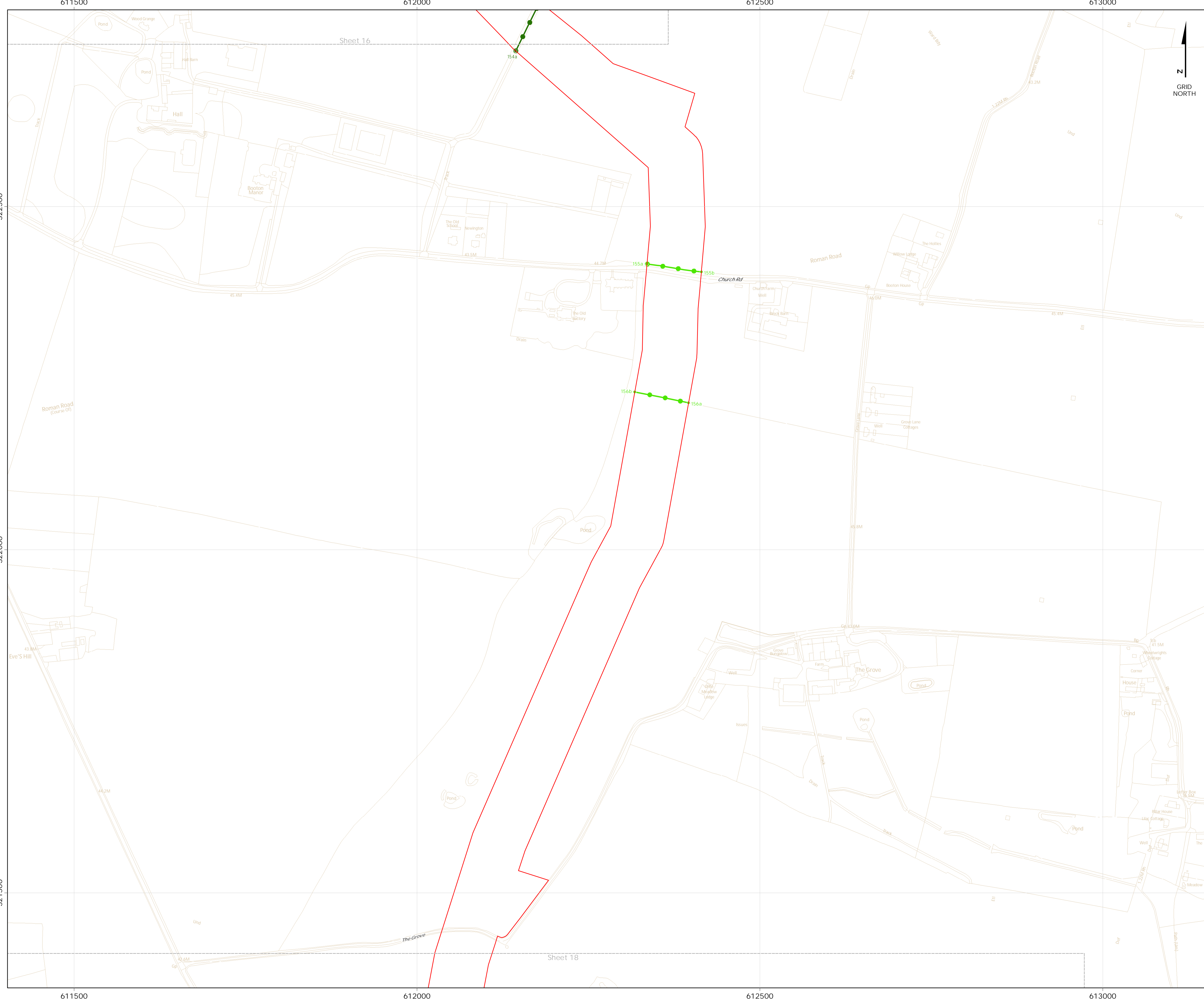
Source:
Agreement For Lease © Crown Copyright 2018, all rights reserved
Contains OS Open data © Crown copyright and database right 2018
Contains OS Ordnance survey data © Crown copyright and database right (2017) Ordnance Survey. Licence number: 0100031673



Coordinate system: British National Grid
Vertical reference: ODN
Scale @ A1: 1:2500

REV	REMARK	DATE
00	First Issue	May 2018
...
...
...

Hornsea Project Three Offshore Wind Farm
APFP Regulations Reference: 5(2)(i)
Application Document Number: A2.10
Document no: HOW03APP09
Created by: NATMCO
Checked by: ANGLUY
Approved by: STLIV



Hornsea Project Three Offshore Wind Farm Tree Preservation Order and Hedgerow Plan Sheet 17 of 35

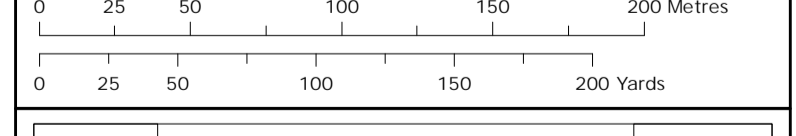
APFP Regulations Reference : 5(2)(i) Application Document Number : A2.10

- Hornsea Project Three**
- Order Limits
 - Hedgerows - Joint Nature Conservation Committee (within order limits)**
 - Intact hedge (species rich)
 - Intact hedge (species poor)

Source:
Agreement For Lease © Crown Copyright 2018, all rights reserved
Contains OS Open data © Crown copyright and database right 2018
Contains OS base map data © Crown copyright and database right (2017) Ordnance Survey. Licence number: 0100031673



Coordinate system: British National Grid
Vertical reference: ODN
Scale @ A1: 1:2500



REV	REMARK	DATE
00	First Issue	May 2018
...
...
...
...

Hornsea Project Three Offshore Wind Farm
APFP Regulations Reference: 5(2)(i)
Application Document Number: A2.10
Document no: HOW03APP09
Created by: NATMIO
Checked by: ANGLUY
Approved by: STLIV



611500

612000

612500

Sheet 17

Sheet 19

N
GRID
NORTH

Hornsea Project Three Offshore Wind Farm Tree Preservation Order and Hedgerow Plan Sheet 18 of 35

APFP Regulations Reference : 5(2)(i) Application Document Number : A2.10

Hornsea Project Three

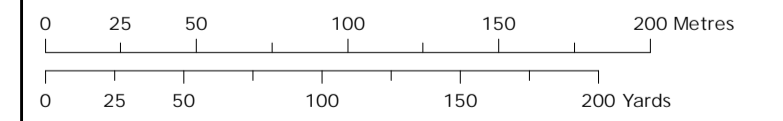
- Order Limits
- Hedgerows - Joint Nature Conservation Committee (within order limits)**
- Intact hedge (species rich)
- Unclassified - captured from imagery

Source:
Agreement For Lease © Crown Copyright 2018, all rights reserved
Contains OS Open data © Crown copyright and database right 2018
Contains OS base mapping data © Crown copyright and database right (2017) Ordnance Survey. Licence number: 0100031673



Coordinate system: British National Grid
Vertical reference: ODN

Scale @ A1: 1:2500



REV	REMARK	DATE
00	First Issue	May 2018
...
...
...
...

Hornsea Project Three Offshore Wind Farm
 APFP Regulations Reference: 5(2)(i)
 Application Document Number: A2.10
 Document no: HOW03APP09
 Created by: NATM0
 Checked by: ANGLV
 Approved by: STLIV



611500

612000

612500

320000

320500

320000

320000

320500

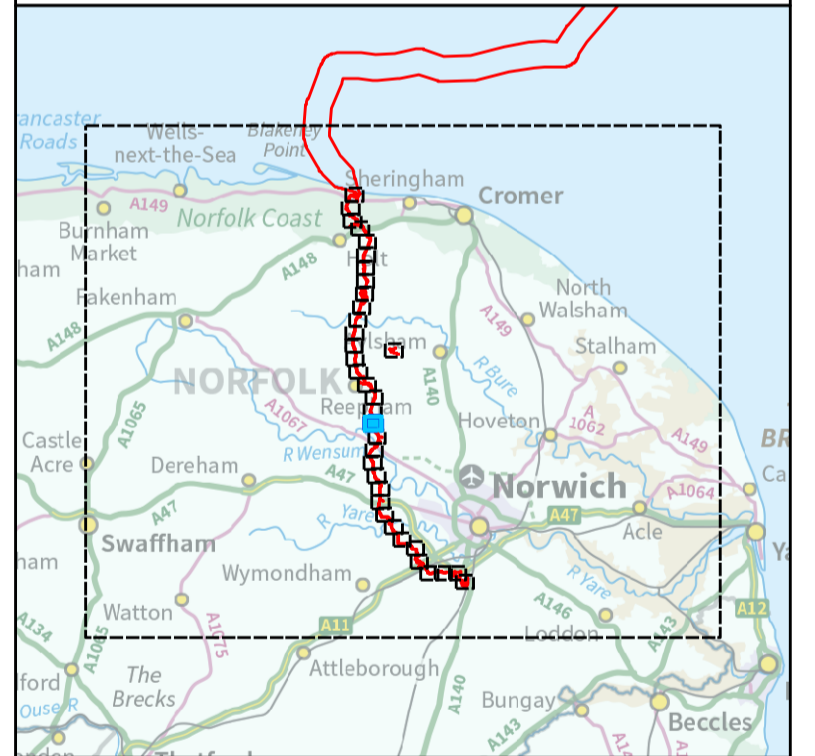
320000

Hornsea Project Three Offshore Wind Farm Tree Preservation Order and Hedgerow Plan Sheet 19 of 35

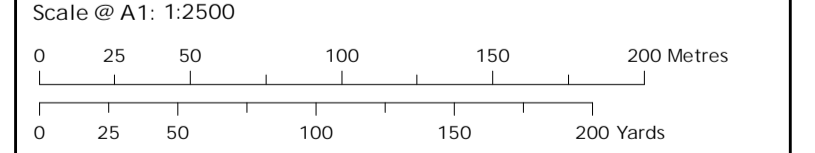
APFP Regulations Reference : 5(2)(i) Application Document Number : A2.10

- Hornsea Project Three**
- Order Limits
 - Hedgerows - Joint Nature Conservation Committee (within order limits)**
 - Intact hedge (species rich)
 - Intact hedge (species poor)
 - Unclassified - captured from imagery

Source:
Agreement For Lease © Crown Copyright 2018, all rights reserved
Contains OS Open data © Crown copyright and database right 2018
Contains OS aerial photography data © Crown copyright and database right (2017) Ordnance Survey. Licence number: 0100031673

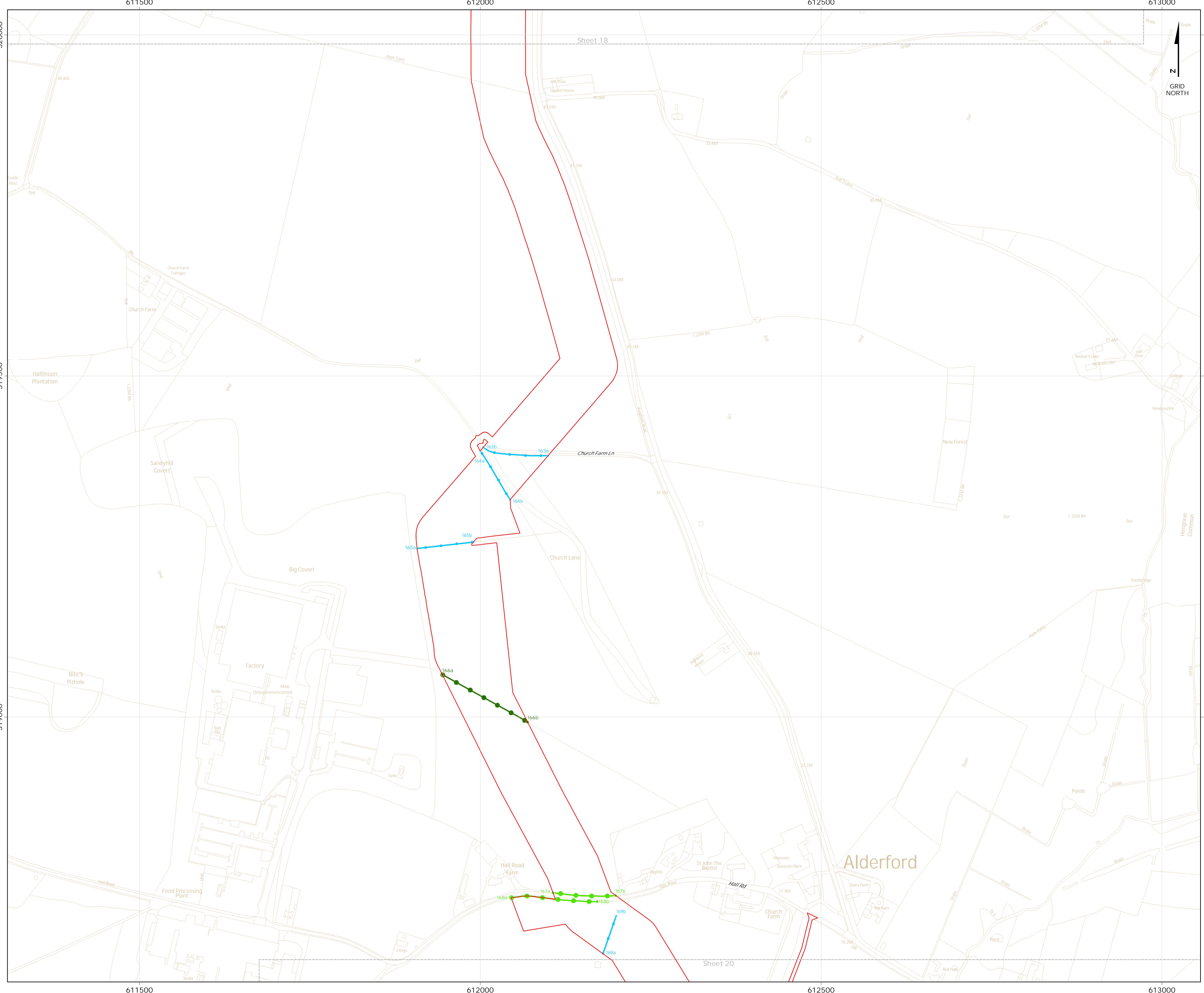


Coordinate system: British National Grid
Vertical reference: ODN
Scale @ A1: 1:2500



REV	REMARK	DATE
00	First Issue	May 2018
...
...
...
...

Hornsea Project Three Offshore Wind Farm
APFP Regulations Reference: 5(2)(i)
Application Document Number: A2.10
Document no: HOW03APP09
Created by: NATM
Checked by: ANGLU
Approved by: STLV

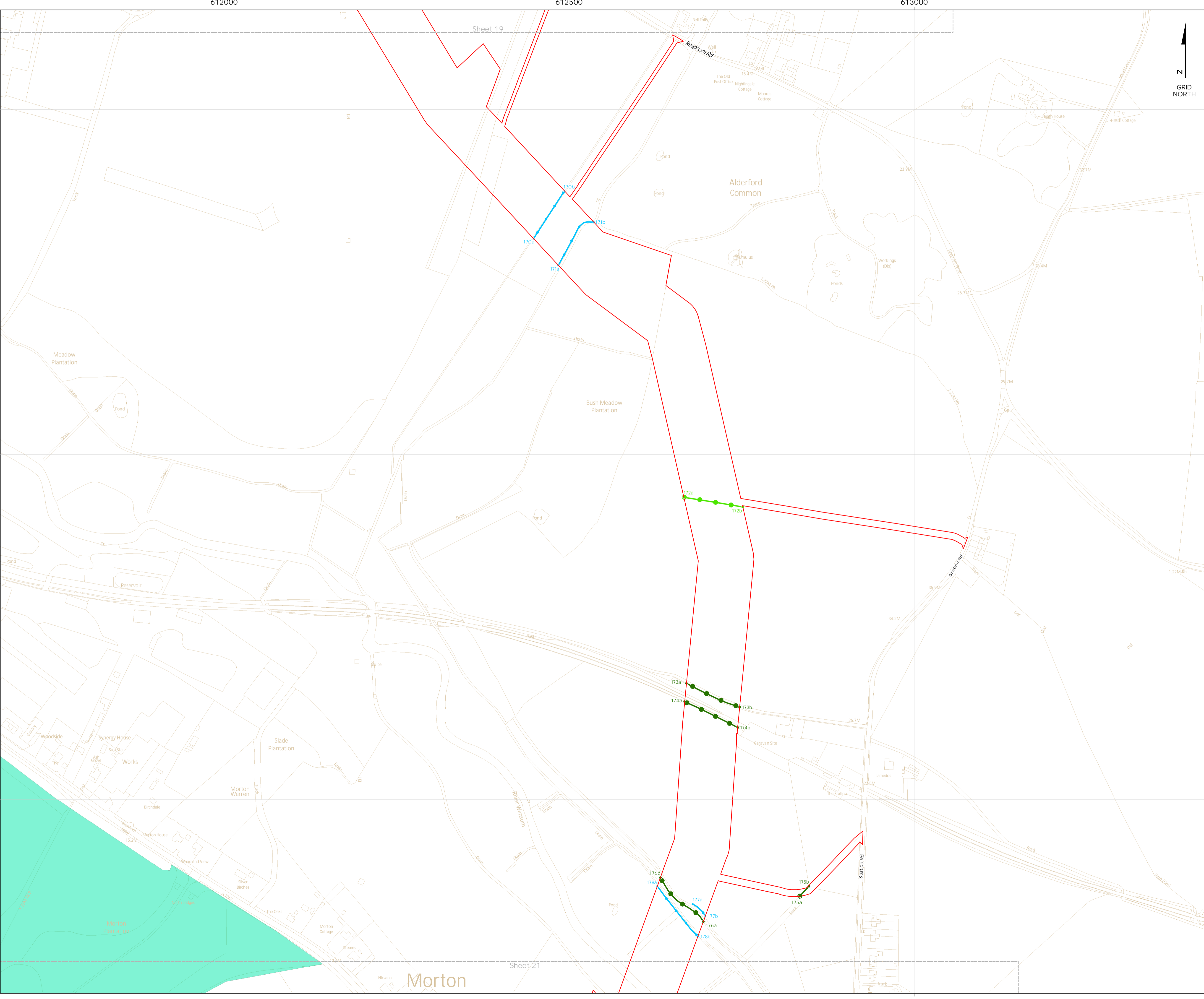


611500 612000 612500 613000

320000 319500 319000

611500 612000 612500 613000

Sheet 18 Sheet 20

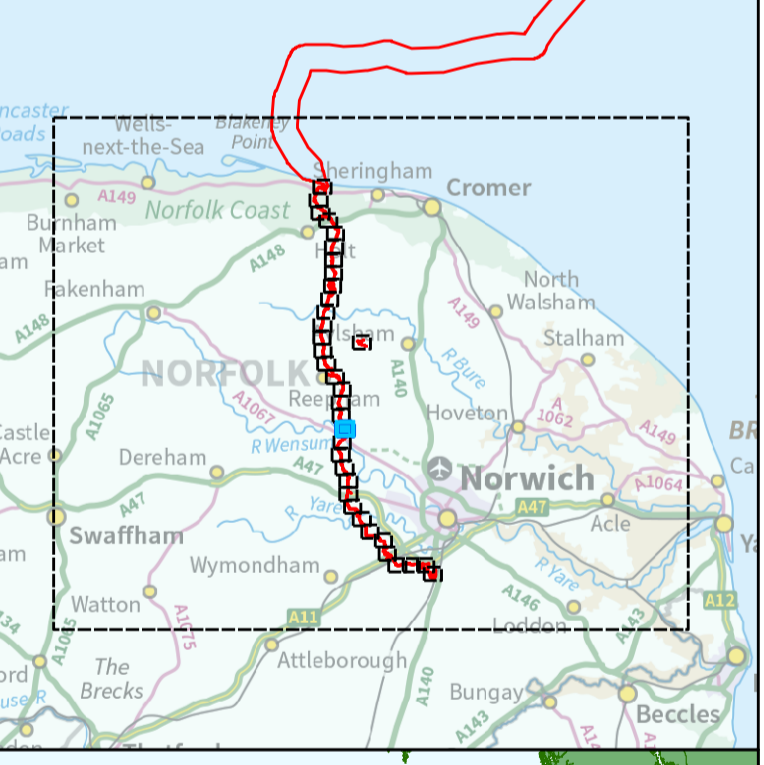


Hornsea Project Three Offshore Wind Farm Tree Preservation Order and Hedgerow Plan Sheet 20 of 35

APFP Regulations Reference : 5(2)(i) Application Document Number : A2.10

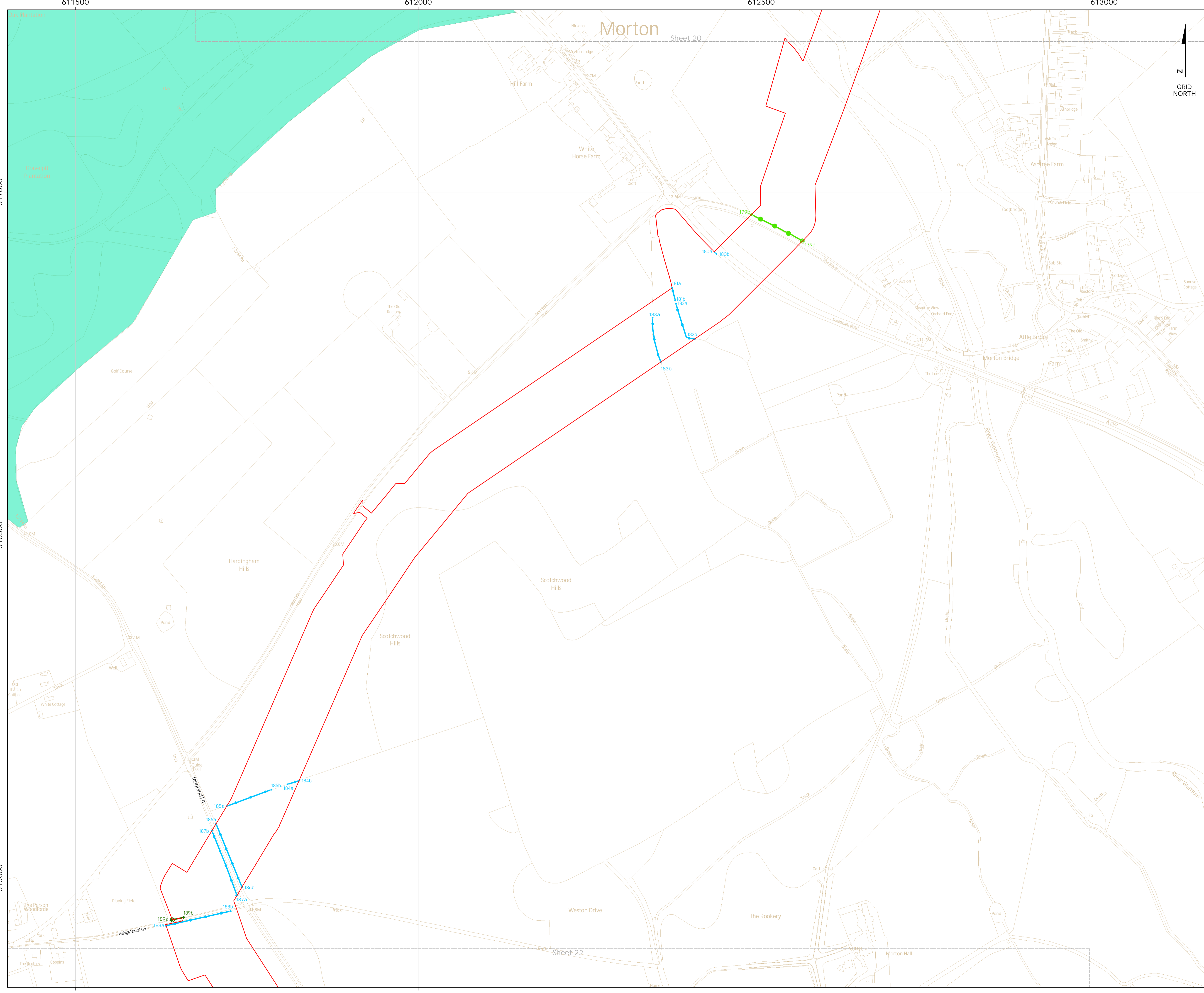
- Hornsea Project Three**
- Order Limits
 - Tree Preservation Order
- Hedgerows - Joint Nature Conservation Committee (within order limits)**
- Intact hedge (species rich)
 - Intact hedge (species poor)
 - Unclassified - captured from imagery

Source:
Agreement For Lease © Crown Copyright 2018, all rights reserved
Contains OS Open data © Crown copyright and database right 2018
Contains OS base map data © Crown copyright and database right (2017) Ordnance Survey. Licence number: 0100031673



Coordinate system: British National Grid
Vertical reference: ODN
Scale @ A1: 1:2500

REV	REMARK	DATE
00	First Issue	May 2018



Hornsea Project Three Offshore Wind Farm Tree Preservation Order and Hedgerow Plan Sheet 21 of 35

APFP Regulations Reference : 5(2)(i) Application Document Number : A2.10

- Hornsea Project Three**
- ▭ Order Limits
 - ▭ Tree Preservation Order
- Hedgerows - Joint Nature Conservation Committee (within order limits)**
- Intact hedge (species rich)
 - Intact hedge (species poor)
 - Unclassified - captured from imagery

Source:
Agreement For Lease © Crown Copyright 2018, all rights reserved
Contains OS Open data © Crown copyright and database right 2018
Contains OS base map data © Crown copyright and database right (2017) Ordnance Survey. Licence number: 0100031673



Coordinate system: British National Grid
Vertical reference: ODN
Scale @ A1: 1:2500

REV	REMARK	DATE
00	First Issue	May 2018
...
...
...
...

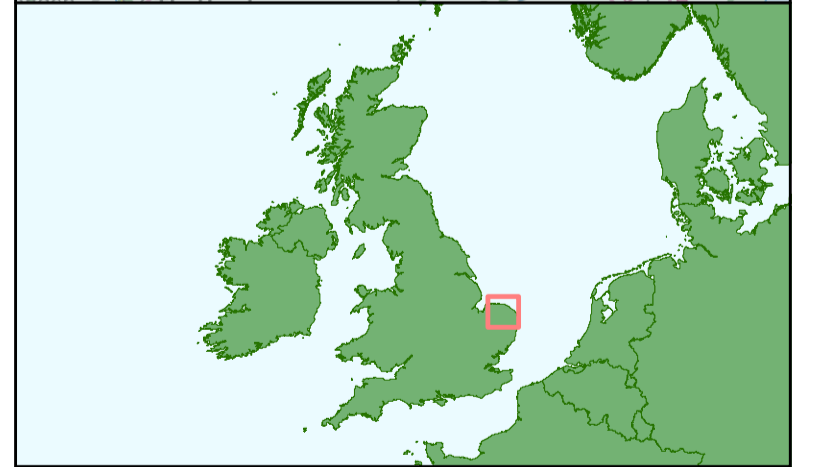
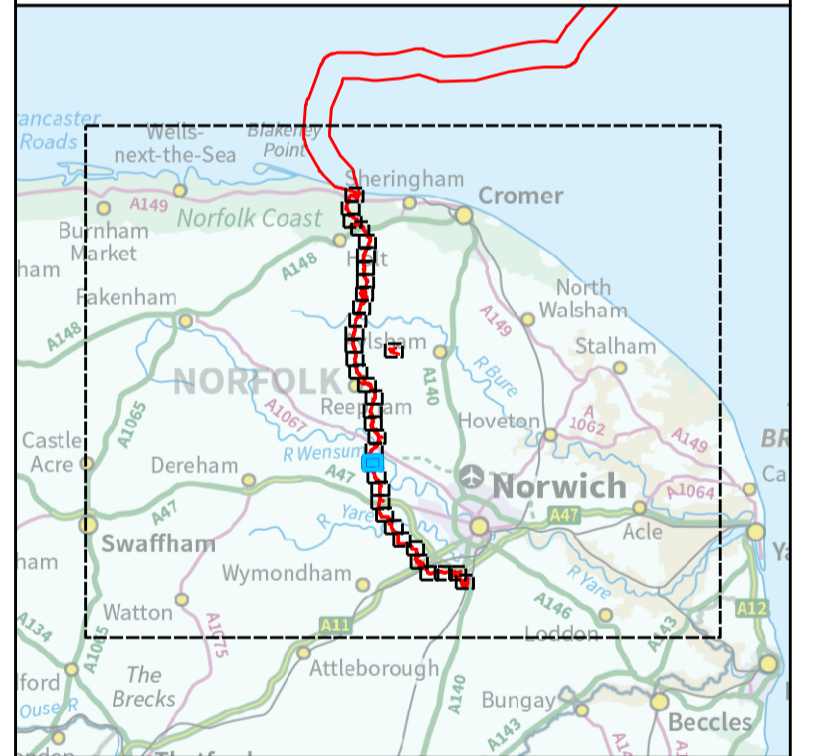
Hornsea Project Three Offshore Wind Farm Tree Preservation Order and Hedgerow Plan

Sheet 22 of 35

APFP Regulations Reference : 5(2)(i) Application Document Number : A2.10

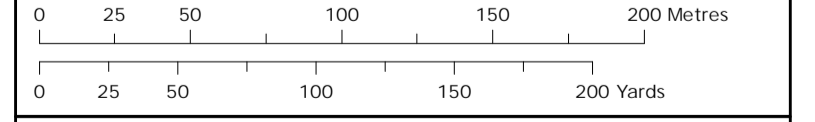
- Hornsea Project Three**
- Order Limits
 - Ancient Woodland
- Hedgerows - Joint Nature Conservation Committee (within order limits)**
- Intact hedge (species poor)
 - Unclassified - captured from imagery

Source:
Agreement For Lease © Crown Copyright 2018, all rights reserved
Contains OS Open data © Crown copyright and database right 2018
Contains OS base map data © Crown copyright and database right (2017) Ordnance Survey. Licence number: 0100031673



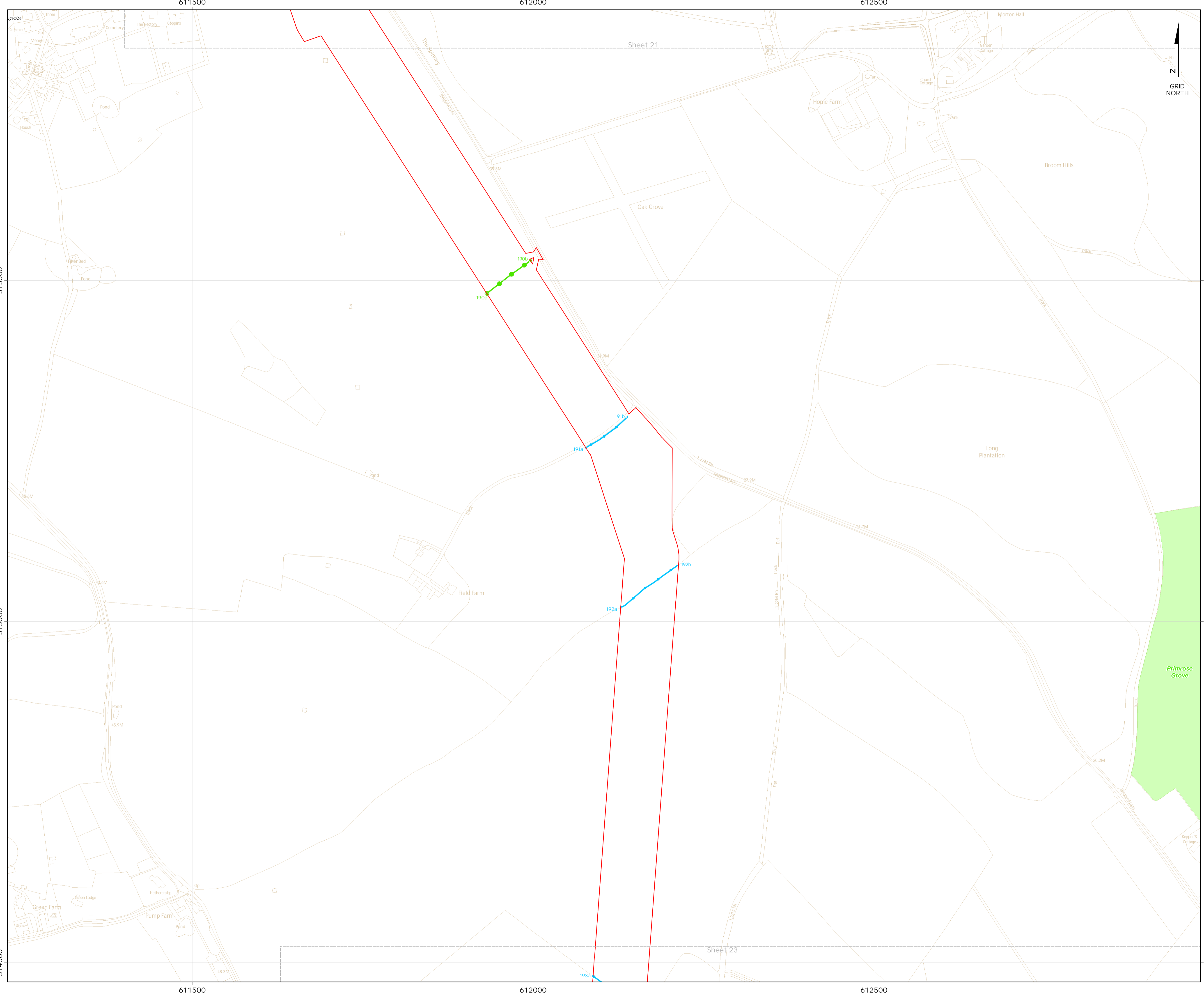
Coordinate system: British National Grid
Vertical reference: ODN

Scale @ A1: 1:2500



REV	REMARK	DATE
00	First Issue	May 2018
...
...
...

Hornsea Project Three Offshore Wind Farm
APFP Regulations Reference: 5(2)(i)
Application Document Number: A2.10
Document no: HOW03APP09
Created by: NATM
Checked by: ANGLU
Approved by: STLV

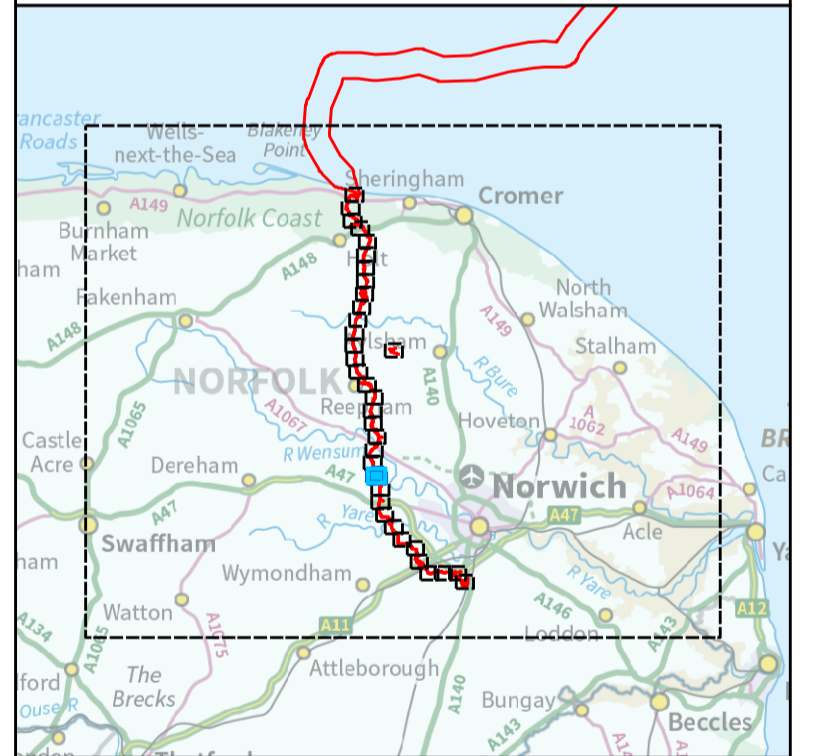


Hornsea Project Three Offshore Wind Farm Tree Preservation Order and Hedgerow Plan Sheet 23 of 35

APFP Regulations Reference : 5(2)(i) Application Document Number : A2.10

- Hornsea Project Three**
- Order Limits
 - Tree Preservation Order
 - Ancient Woodland
- Hedgerows - Joint Nature Conservation Committee (within order limits)**
- Intact hedge (species rich)
 - Intact hedge (species poor)
 - Unclassified - captured from imagery

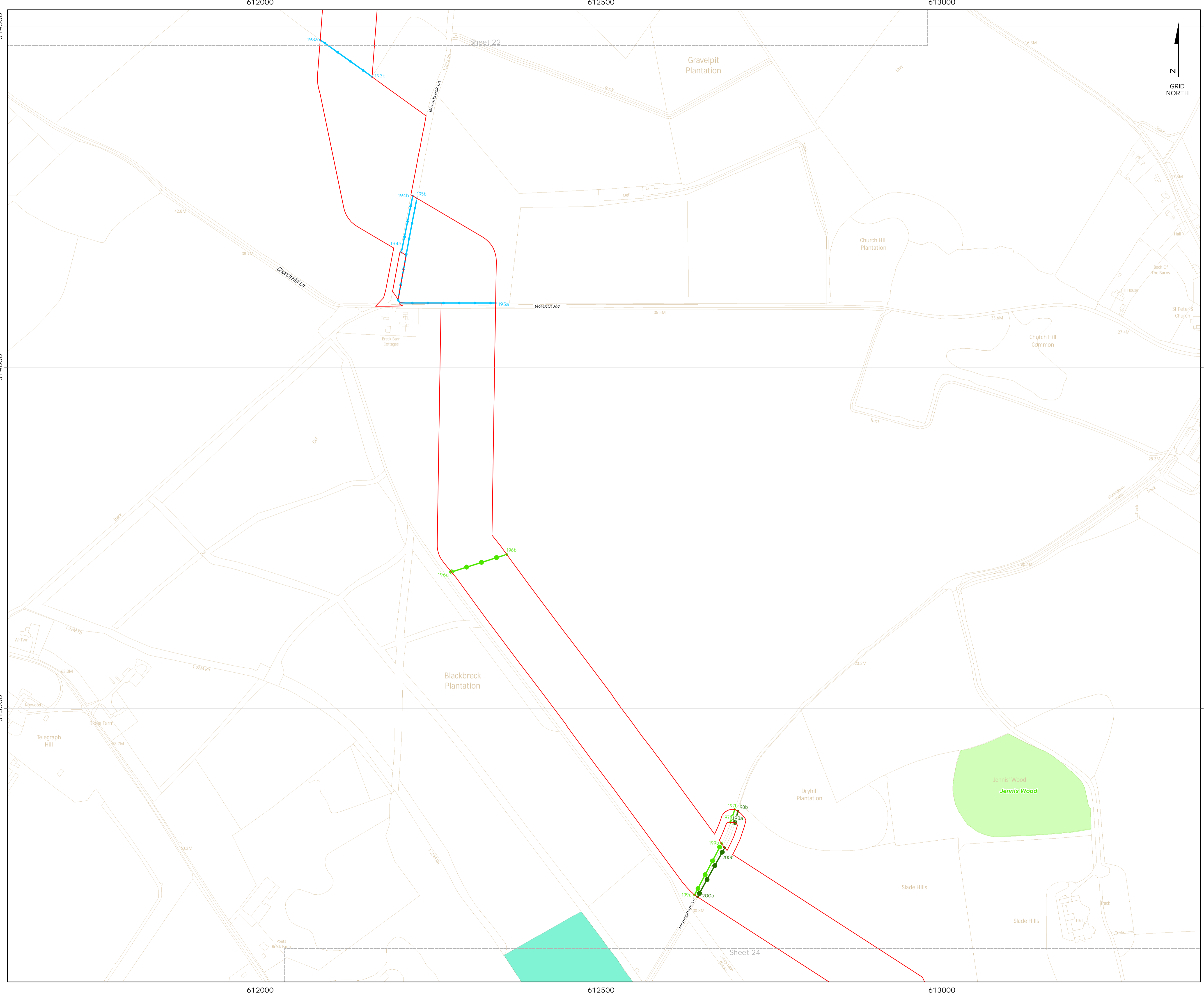
Source:
Agreement For Lease © Crown Copyright 2018, all rights reserved
Contains OS Open data © Crown copyright and database right 2018
Contains OS data © Crown copyright and database right (2017) Ordnance Survey. Licence number: 0100031673



Coordinate system: British National Grid
Vertical reference: ODN
Scale @ A1: 1:2500

REV	REMARK	DATE
00	First Issue	May 2018
...
...
...
...

Hornsea Project Three Offshore Wind Farm
APFP Regulations Reference: 5(2)(i)
Application Document Number: A2.10
Document no: HOW03APP09
Created by: NATM0
Checked by: ANGLV
Approved by: STLIV

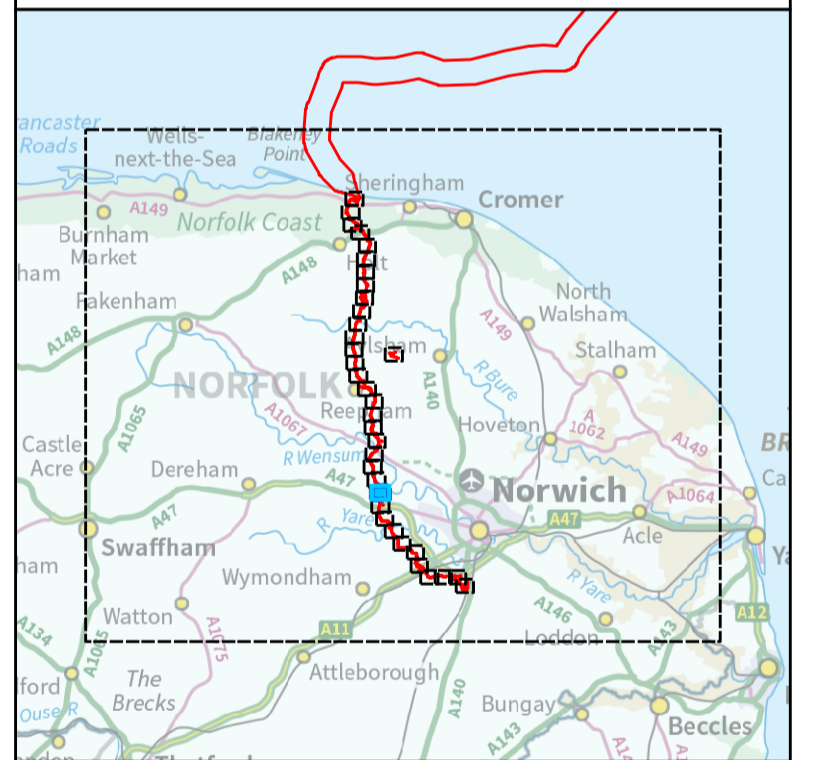


Hornsea Project Three Offshore Wind Farm Tree Preservation Order and Hedgerow Plan Sheet 24 of 35

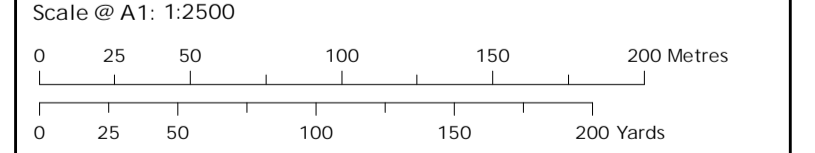
APFP Regulations Reference : 5(2)(i) Application Document Number : A2.10

- Hornsea Project Three**
- Order Limits
 - Tree Preservation Order
 - Ancient Woodland
- Hedgerows - Joint Nature Conservation Committee (within order limits)**
- Intact hedge (species rich)
 - Unclassified - captured from imagery

Source:
Agreement For Lease © Crown Copyright 2018, all rights reserved
Contains OS Open data © Crown copyright and database right 2018
Contains OS base mapping data © Crown copyright and database right (2017) Ordnance Survey. Licence number: 0100031673

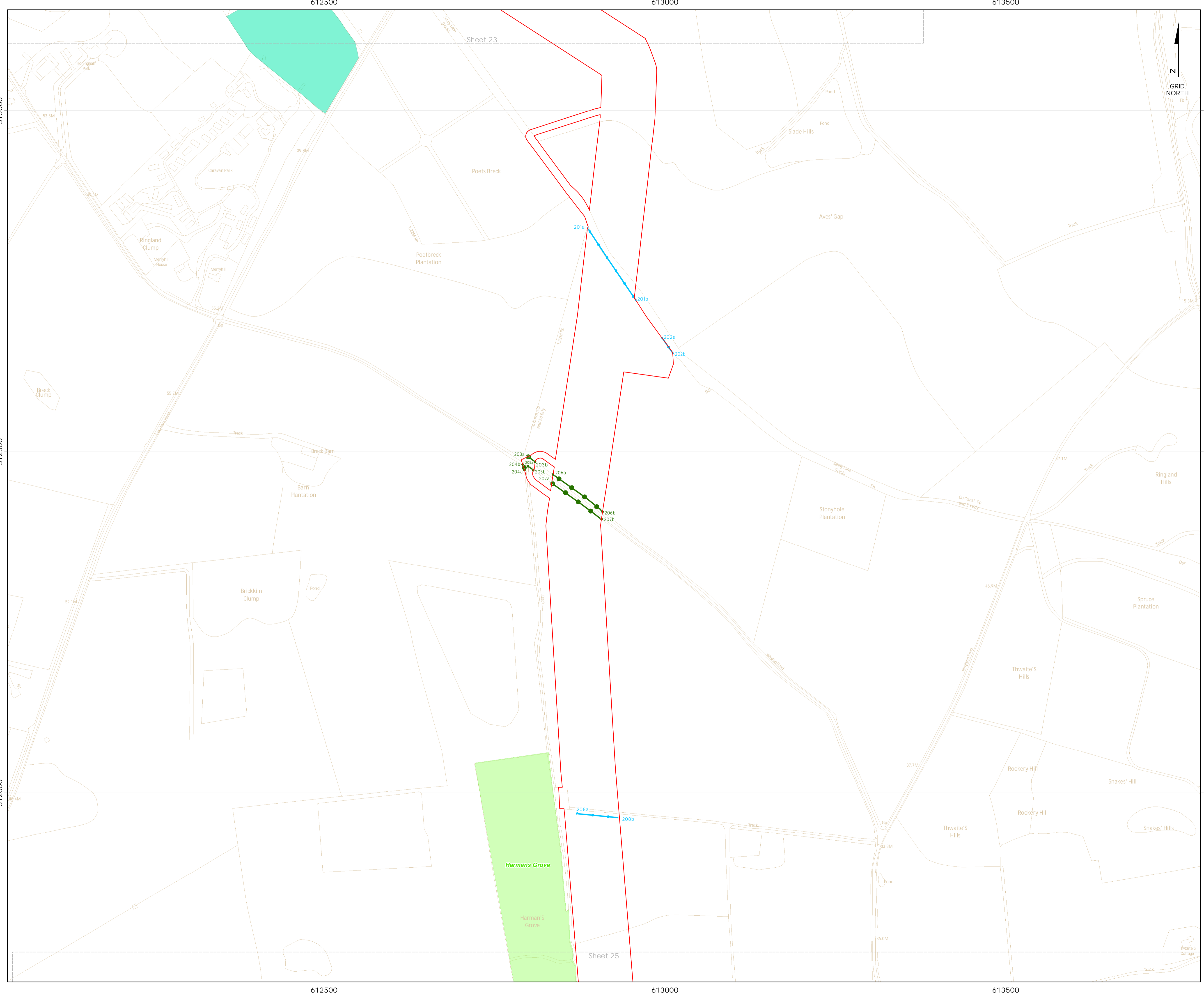


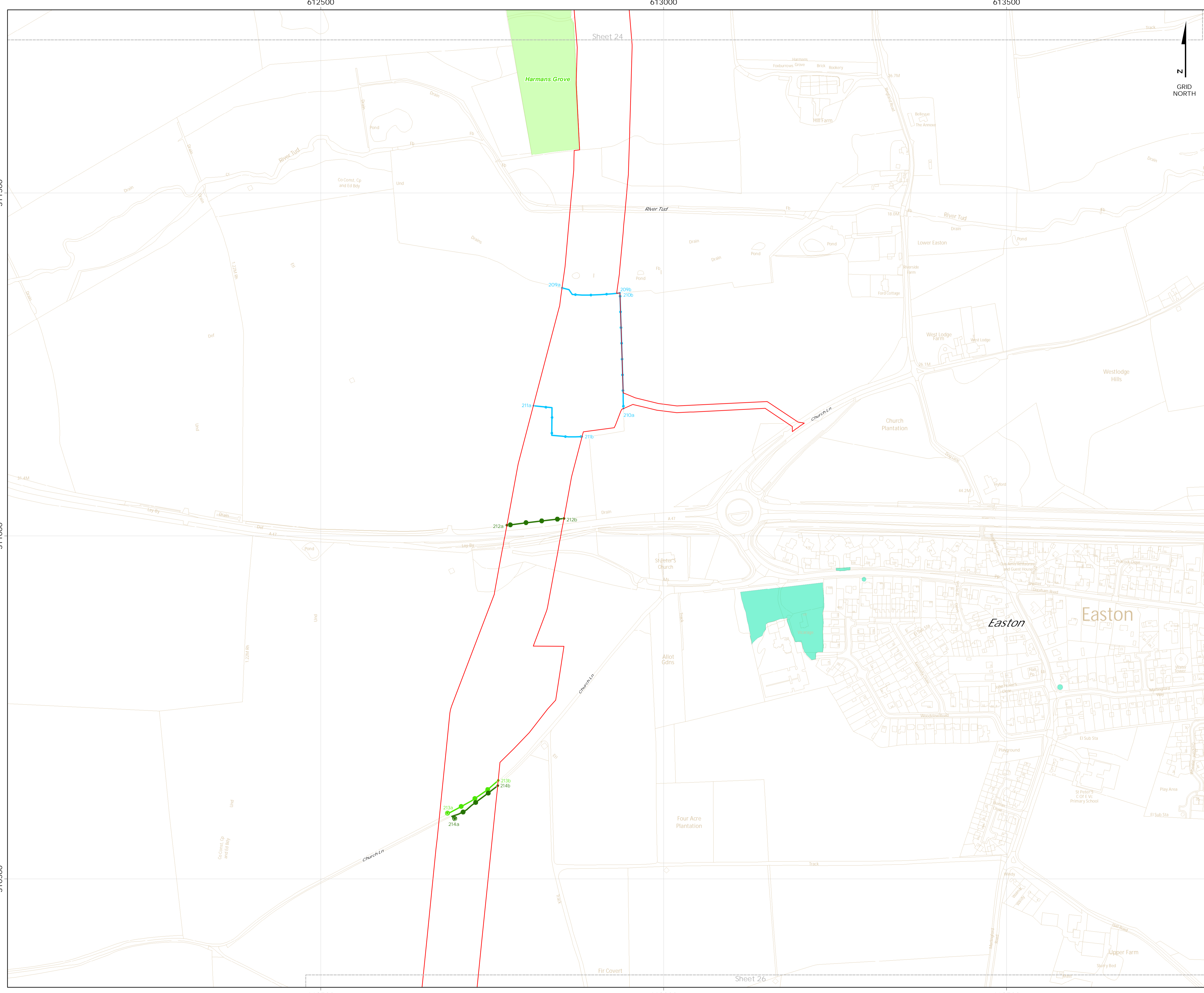
Coordinate system: British National Grid
Vertical reference: ODN
Scale @ A1: 1:2500



REV	REMARK	DATE
00	First Issue	May 2018

Hornsea Project Three Offshore Wind Farm
APFP Regulations Reference: 5(2)(i)
Application Document Number: A2.10
Document no: HOW03APP09
Created by: NATMIO
Checked by: ANGLUY
Approved by: STLIV





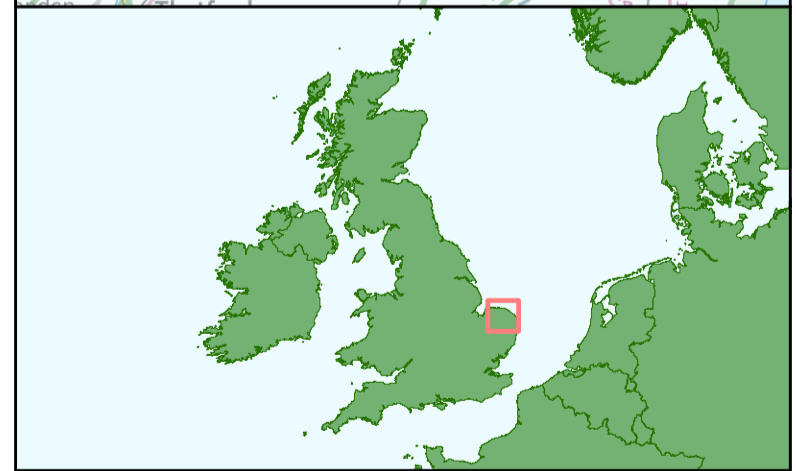
Hornsea Project Three Offshore Wind Farm Tree Preservation Order and Hedgerow Plan

Sheet 25 of 35

APFP Regulations Reference : 5(2)(i) Application Document Number : A2.10

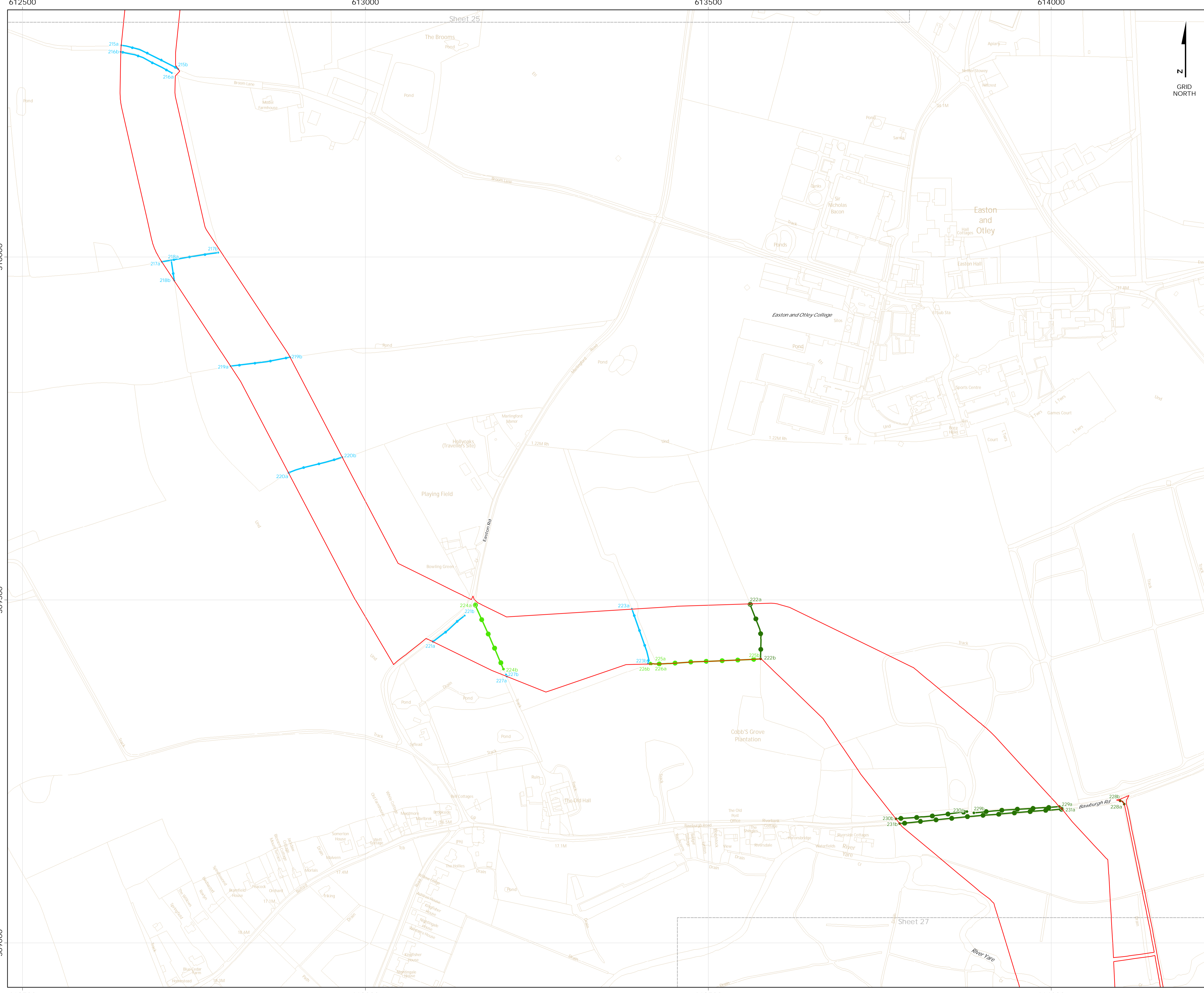
- Hornsea Project Three**
- Order Limits
 - Tree Preservation Order
 - Ancient Woodland
- Hedgerows - Joint Nature Conservation Committee (within order limits)**
- Intact hedge (species rich)
 - Intact hedge (species poor)
 - Unclassified - captured from imagery

Source:
Agreement for Lease © Crown Copyright 2018, all rights reserved
Contains OS Open data © Crown copyright and database right 2018
Contains OS base map data © Crown copyright and database right (2017) Ordnance Survey. Licence number: 0100031673



Coordinate system: British National Grid
Vertical reference: ODN
Scale @ A1: 1:2500

REV	REMARK	DATE
00	First Issue	May 2018
...
...
...

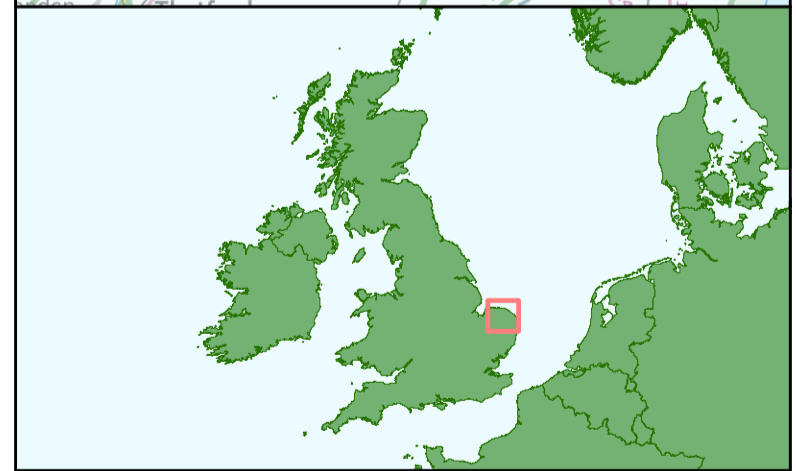


Hornsea Project Three Offshore Wind Farm Tree Preservation Order and Hedgerow Plan Sheet 26 of 35

APFP Regulations Reference : 5(2)(i) Application Document Number : A2.10

- Hornsea Project Three**
- ▭ Order Limits
 - Hedgerows - Joint Nature Conservation Committee (within order limits)**
 - Intact hedge (species rich)
 - Intact hedge (species poor)
 - Unclassified - captured from imagery

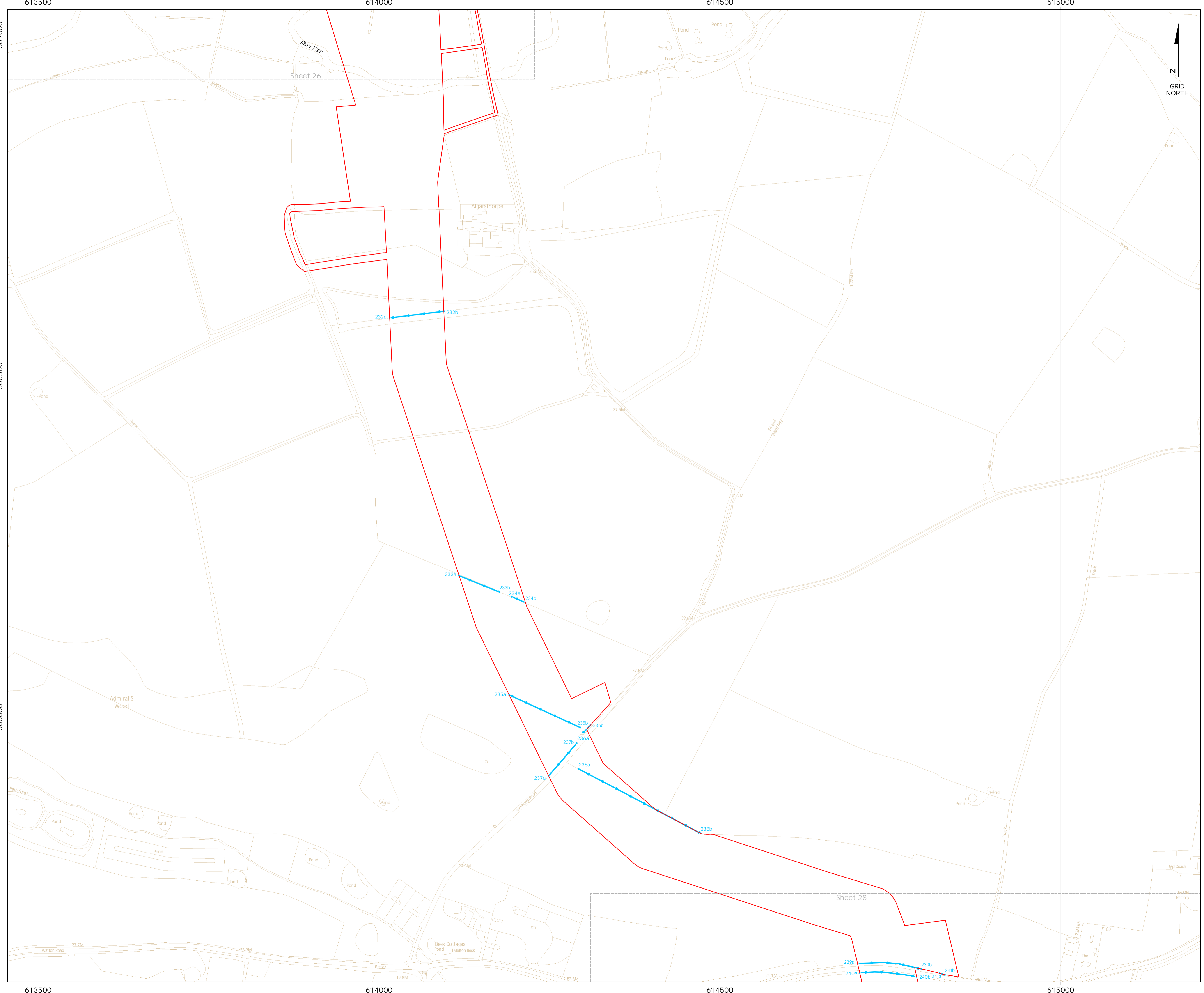
Source:
Agreement For Lease © Crown Copyright 2018, all rights reserved
Contains OS Open data © Crown copyright and database right 2018
Contains OS base map data © Crown copyright and database right (2017) Ordnance Survey. Licence number: 0100031673



Coordinate system: British National Grid
Vertical reference: ODN
Scale @ A1: 1:2500

REV	REMARK	DATE
00	First Issue	May 2018
...
...
...

Hornsea Project Three Offshore Wind Farm
APFP Regulations Reference: 5(2)(i)
Application Document Number: A2.10
Document no: HOW03APP09
Created by: NATM0
Checked by: ANGLU
Approved by: STLUV



Hornsea Project Three Offshore Wind Farm Tree Preservation Order and Hedgerow Plan Sheet 27 of 35

APFP Regulations Reference : 5(2)(i) Application Document Number : A2.10

- Hornsea Project Three**
- ▭ Order Limits
 - Hedgerows - Joint Nature Conservation Committee (within order limits)**
 - Unclassified - captured from imagery

Source:
Agreement For Lease © Crown Copyright 2018, all rights reserved
Contains OS Open data © Crown copyright and database right 2018
Contains OS base mapping data © Crown copyright and database right (2017) Ordnance Survey. Licence number: 0100031673

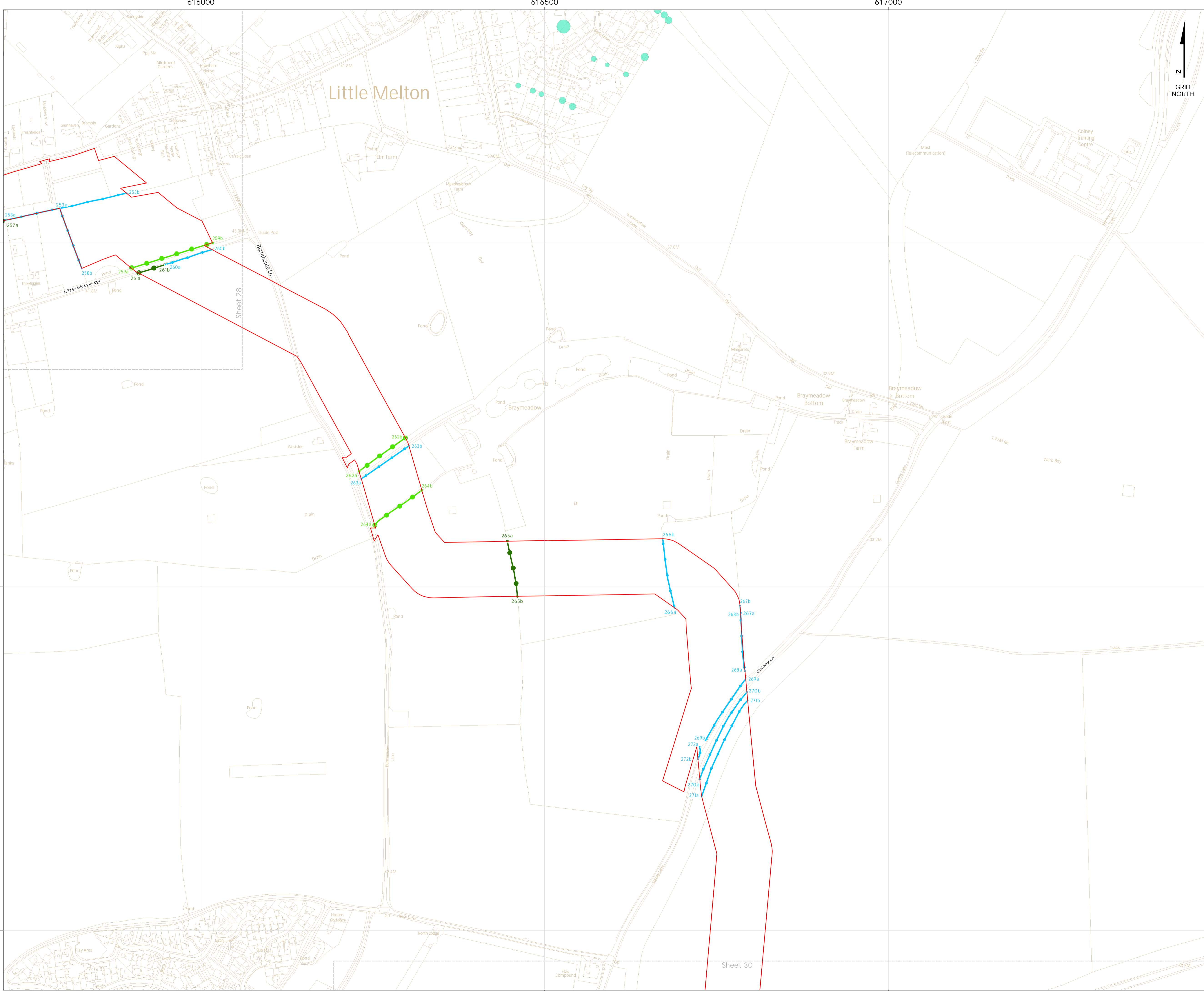


Coordinate system: British National Grid
Vertical reference: ODN
Scale @ A1: 1:2500

REV	REMARK	DATE
00	First Issue	May 2018
...
...
...
...

Hornsea Project Three Offshore Wind Farm
APFP Regulations Reference: 5(2)(i)
Application Document Number: A2.10
Document no: HOW03APP09
Created by: NATMIO
Checked by: ANGLUY
Approved by: STLUV





Hornsea Project Three Offshore Wind Farm Tree Preservation Order and Hedgerow Plan Sheet 29 of 35

APFP Regulations Reference : 5(2)(f) Application Document Number : A2.10

- Hornsea Project Three**
- Order Limits
 - Tree Preservation Order
- Hedgerows - Joint Nature Conservation Committee (within order limits)**
- Intact hedge (species rich)
 - Intact hedge (species poor)
 - Unclassified - captured from imagery

Source:
Agreement For Lease © Crown Copyright 2018, all rights reserved
Contains OS Open data © Crown copyright and database right 2018
Contains OS base mapping data © Crown copyright and database right (2017) Ordnance Survey. Licence number: 0100031673




Coordinate system: British National Grid
Vertical reference: ODN
Scale @ A1: 1:2500

0 25 50 100 150 200 Metres
0 25 50 100 150 200 Yards

REV	REMARK	DATE
00	First Issue	May 2018
...
...
...

Hornsea Project Three Offshore Wind Farm
APFP Regulations Reference: 5(2)(f)
Application Document Number: A2.10
Document no: HOW03APP09
Created by: NATM
Checked by: ANGLU
Approved by: STLV



616500

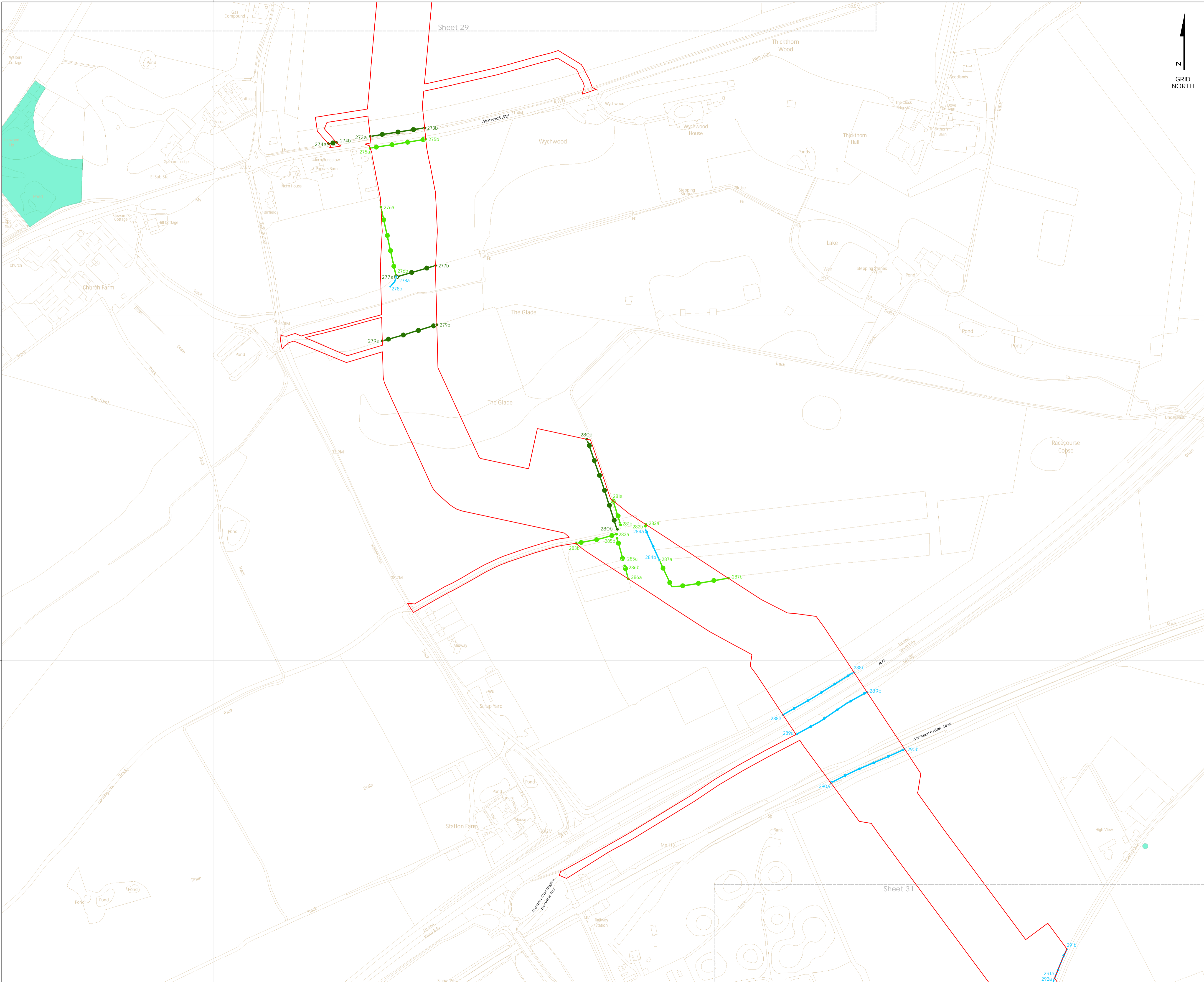
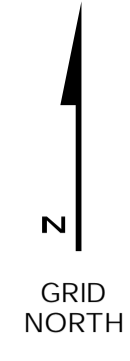
617000

617500

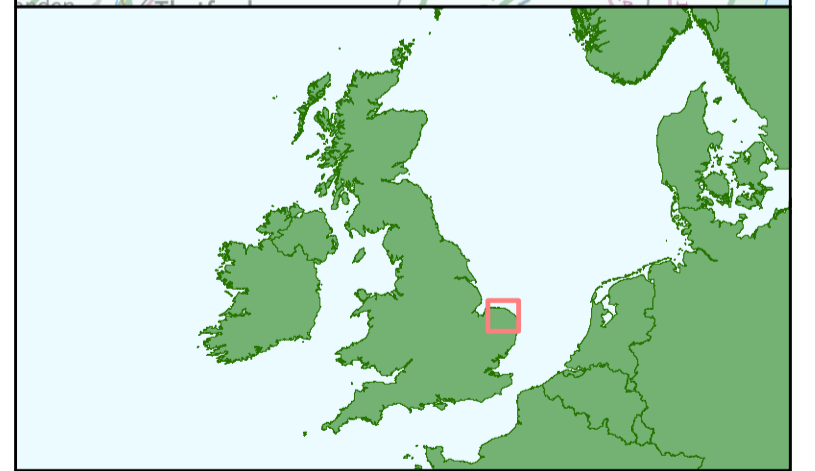
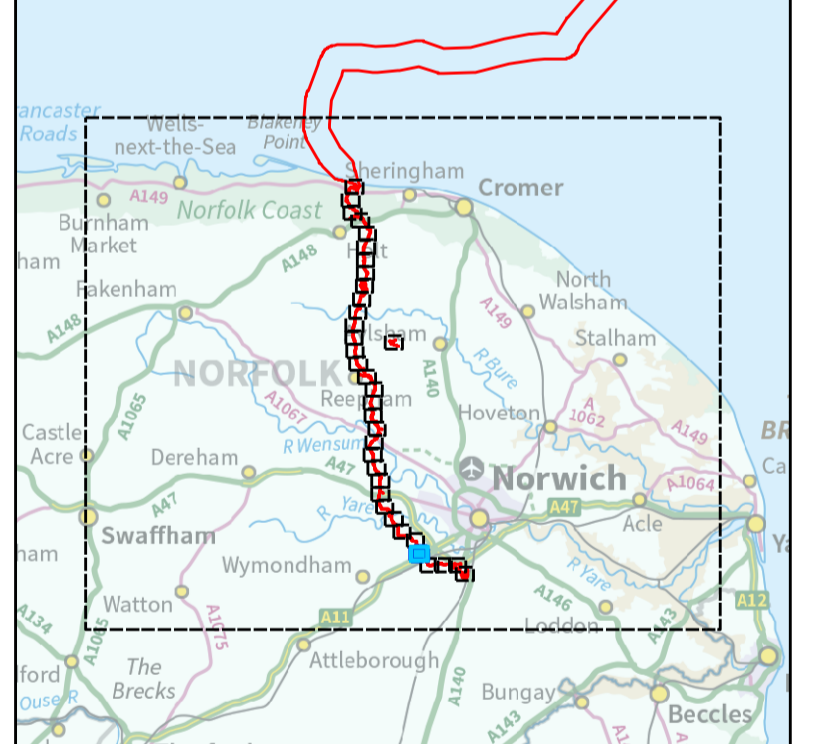
Hornsea Project Three Offshore Wind Farm Tree Preservation Order and Hedgerow Plan Sheet 30 of 35

APFP Regulations Reference : 5(2)(f) Application Document Number : A2.10

- Hornsea Project Three**
- Order Limits
 - Tree Preservation Order
- Hedgerows - Joint Nature Conservation Committee (within order limits)**
- Intact hedge (species rich)
 - Intact hedge (species poor)
 - Unclassified - captured from imagery



Source:
Agreement For Lease © Crown Copyright 2018, all rights reserved
Contains OS Open data © Crown copyright and database right 2018
Contains OS base mapping data © Crown copyright and database right (2017) Ordnance Survey. Licence number: 0100031673



Coordinate system: British National Grid
Vertical reference: ODN
Scale @ A1: 1:2500

REV	REMARK	DATE
00	First Issue	May 2018
...
...
...
...

Hornsea Project Three Offshore Wind Farm
APFP Regulations Reference: 5(2)(f)
Application Document Number: A2.10
Document no: HOW03APP09
Checked by: NATM0
Checked by: ANGLY
Approved by: STLV

616500

617000

617500

305000

305000

304500

304500

619000

619500

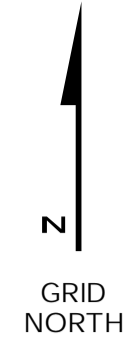
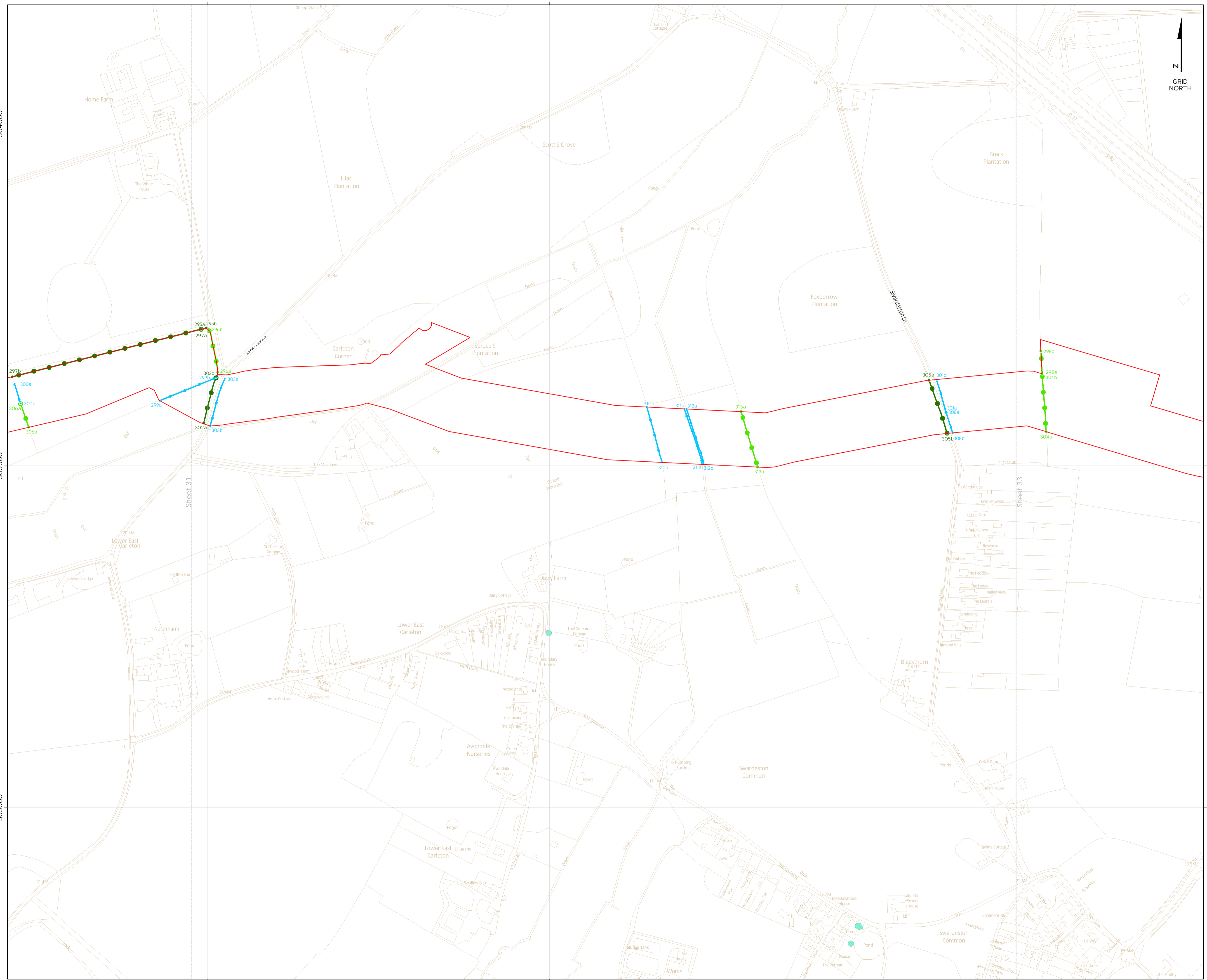
620000

Hornsea Project Three Offshore Wind Farm Tree Preservation Order and Hedgerow Plan

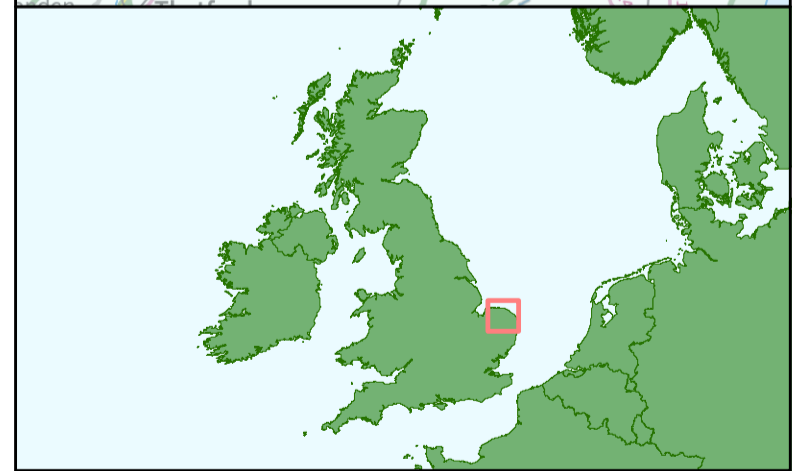
Sheet 32 of 35

APFP Regulations Reference : 5(2)(i) Application Document Number : A2.10

- Hornsea Project Three**
- Order Limits
 - Tree Preservation Order
- Hedgerows - Joint Nature Conservation Committee (within order limits)**
- Intact hedge (species rich)
 - Intact hedge (species poor)
 - Unclassified - captured from imagery




Source:
Agreement for Lease © Crown Copyright 2018, all rights reserved
Contains OS Open data © Crown copyright and database right 2018
Contains OS base mapping data © Crown copyright and database right (2017) Ordnance Survey. Licence number: 0100031673



Coordinate system: British National Grid
Vertical reference: ODN
Scale @ A1: 1:2500

REV	REMARK	DATE
00	First Issue	May 2018
...
...
...
...

Hornsea Project Three Offshore Wind Farm
APFP Regulations Reference: 5(2)(i)
Application Document Number: A2.10
Document no: HOW03APP09
Created by: NATMO
Checked by: ANGLU
Approved by: STLV



619000

619500

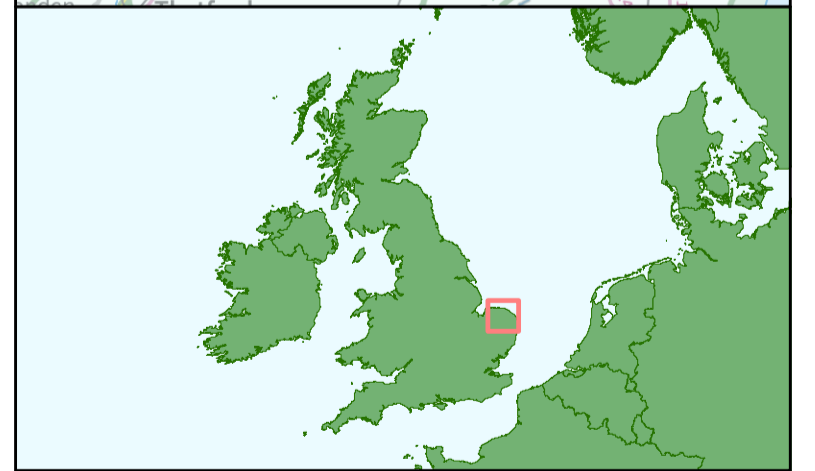
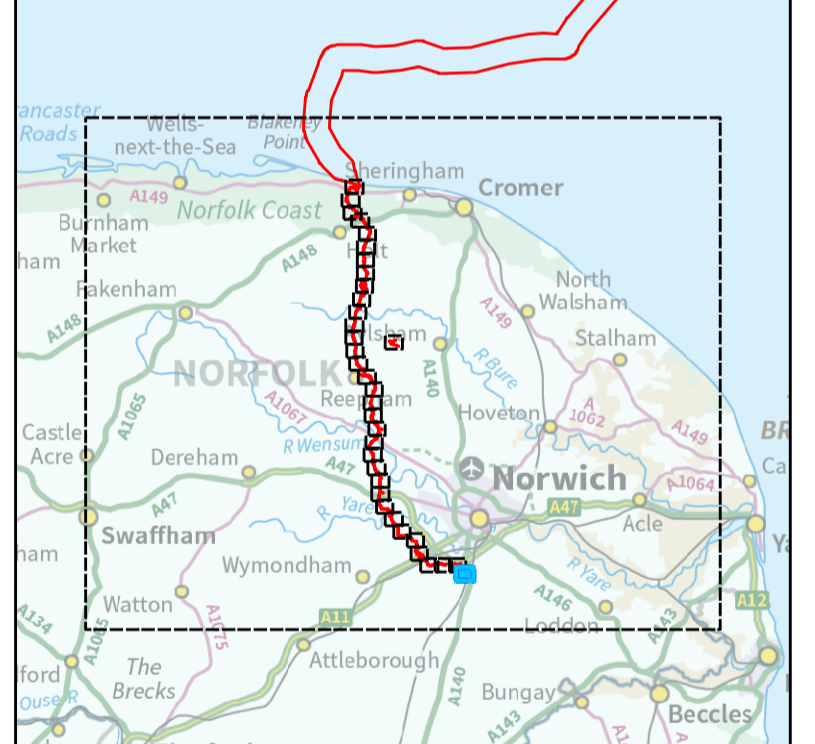
620000

Hornsea Project Three Offshore Wind Farm Tree Preservation Order and Hedgerow Plan Sheet 34 of 35

APFP Regulations Reference : 5(2)(i) Application Document Number : A2.10

- Hornsea Project Three**
- Order Limits
 - Tree Preservation Order
- Hedgerows - Joint Nature Conservation Committee (within order limits)**
- Intact hedge (species rich)
 - Intact hedge (species poor)
 - Unclassified - captured from imagery

Source:
Agreement For Lease © Crown Copyright 2018, all rights reserved
Contains OS Open data © Crown copyright and database right 2018
Contains OS basemap data © Crown copyright and database right (2017) Ordnance Survey. Licence number: 0100031673

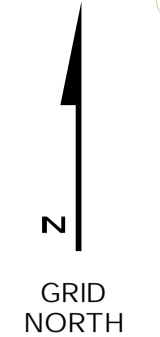
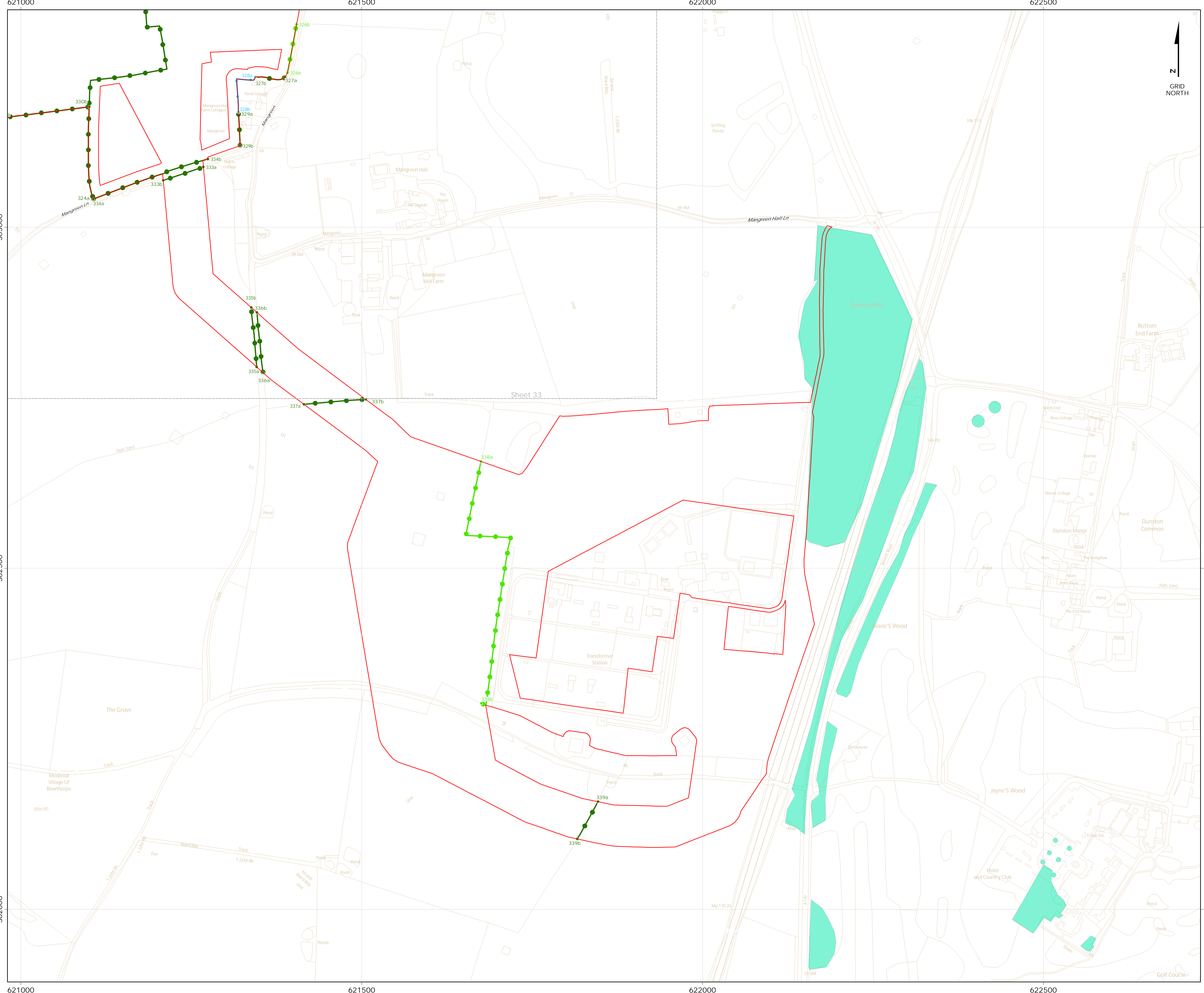


Coordinate system: British National Grid
Vertical reference: ODN
Scale @ A1: 1:2500



REV	REMARK	DATE
00	First Issue	May 2018
...
...
...
...

Hornsea Project Three Offshore Wind Farm
APFP Regulations Reference: 5(2)(i)
Application Document Number: A2.10
Document no: HOW03APP09
Checked by: NATMO
Approved by: ANGLU
Approved by: STLV



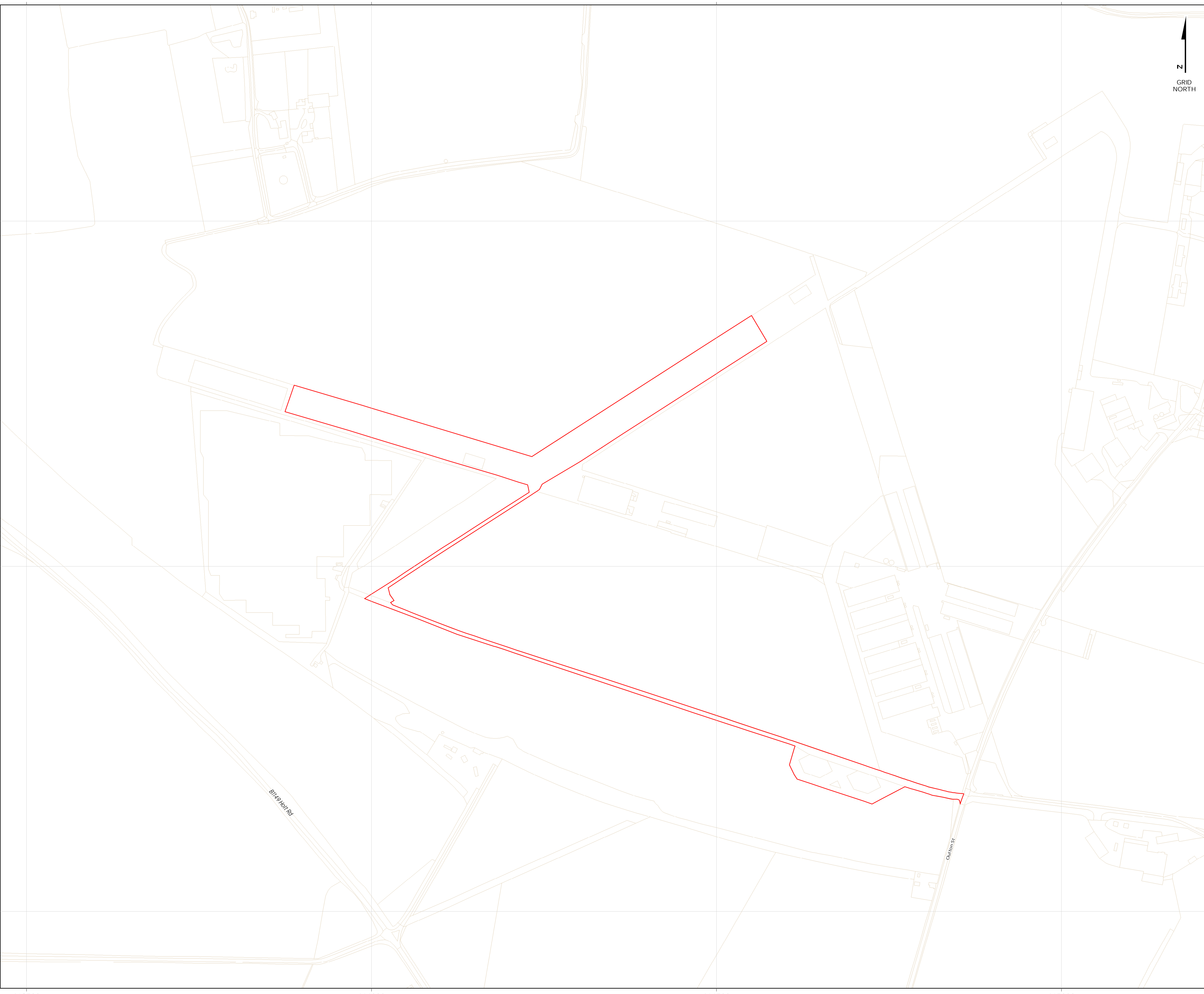
621000
303000
302500
302000
621000

621500
621500
621500
621500
621500

622000
622000
622000
622000
622000

622500
622500
622500
622500
622500

303000
302500
302000

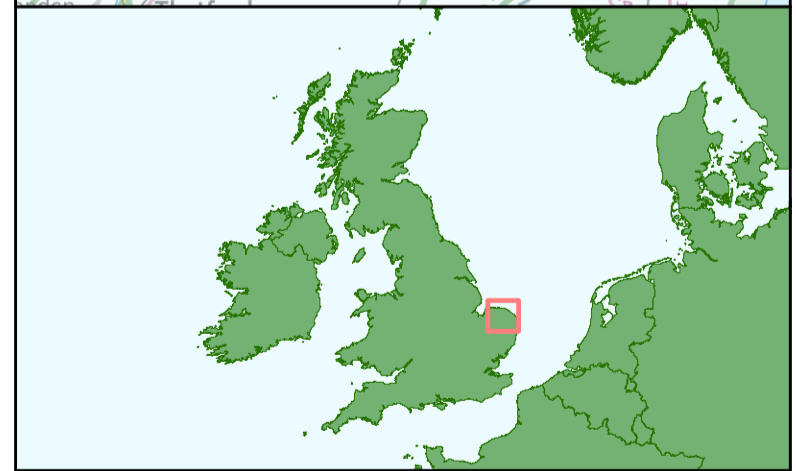


Hornsea Project Three Offshore Wind Farm Tree Preservation Order and Hedgerow Plan Sheet 35 of 35

APFP Regulations Reference : 5(2)(i) Application Document Number : A2.10

Hornsea Project Three
 Order Limits

Source:
 Agreement For Lease © Crown Copyright 2018, all rights reserved
 Contains OS Open data © Crown copyright and database right 2018
 Contains OS base map data © Crown copyright and database right (2017) Ordnance Survey. Licence number: 0100031673



Coordinate system: British National Grid
 Vertical reference: ODN
 Scale @ A1: 1:2500
 0 25 50 100 150 200 Metres
 0 25 50 100 150 200 Yards

REV	REMARK	DATE
00	First Issue	May 2018
...
...
...
...

Hornsea Project Three Offshore Wind Farm
 APFP Regulations Reference: 5(2)(i)
 Application Document Number: A2.10
 Document no: HOW03APP09
 Created by: NATM
 Checked by: ANGLU
 Approved by: STLUV

