



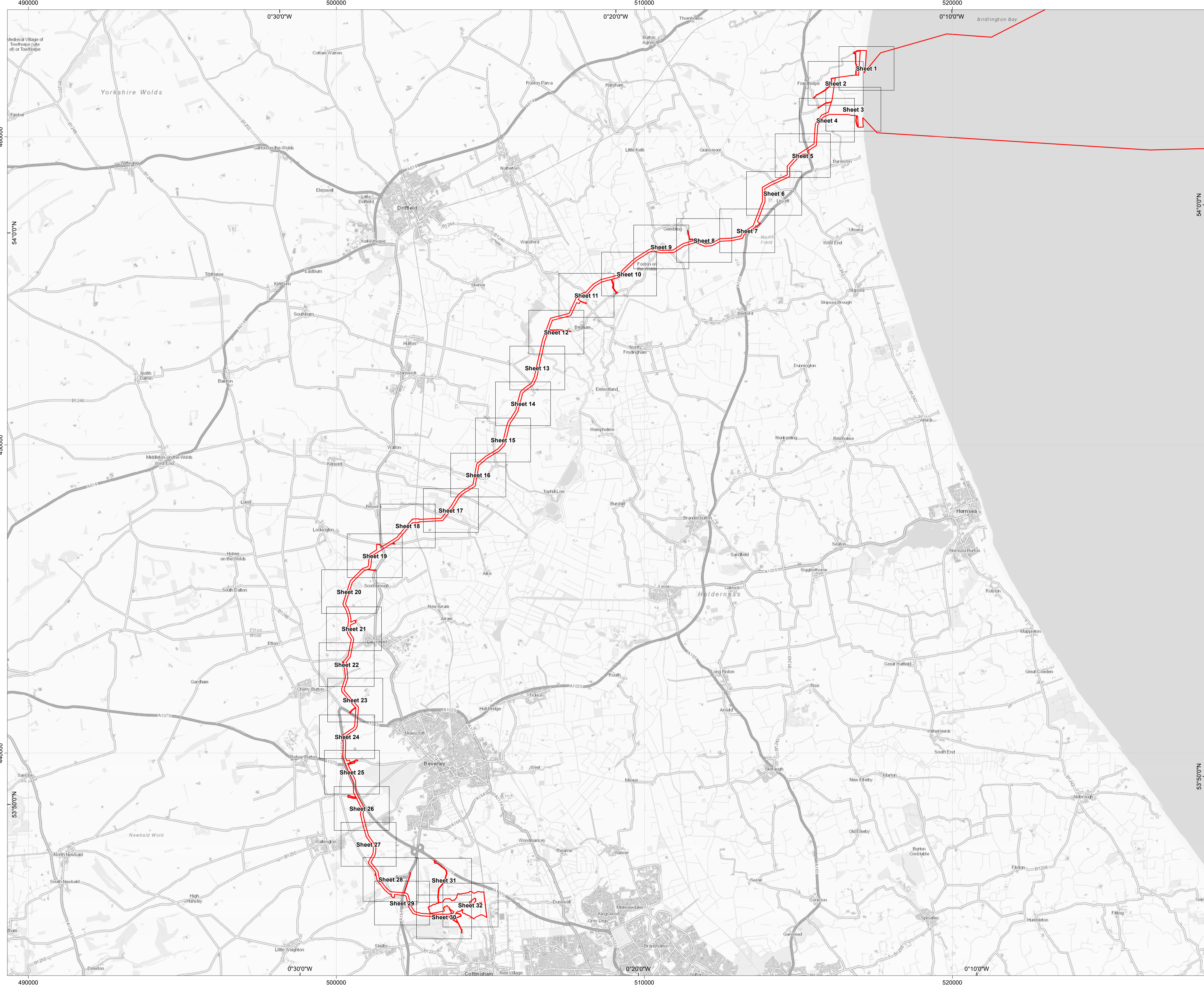
# Hornsea Project Four: Plans and Drawings

## Volume D1.4.2: Works Plan - Onshore (Draft)

Prepared	David Brooks, Ørsted, 8 July 2019
Checked	Kieren Bell, Ørsted, 8 July 2019
Accepted	Rachel Hall, Ørsted, 30 July 2019
Approved	Julian Carolan, Ørsted, 30 July 2019
Doc No:	D1.4.2
Version:	A

# Hornsea Four Onshore Works Plans Index Sheet

 PEIR Boundary



Sources:  
 Service Layer Credits: Contains OS data © Crown Copyright and database right 2018.  
 © Crown copyright and database rights (2019) Ordnance Survey 0100031673. All rights reserved.








Coordinate system: British National Grid  
 Vertical reference: ODN  
 Scale @ A1: 1:55,000  
 0 625 1,250 2,500 Meters  
 0 625 1,250 2,500 Yards

REV	REASON	DATE

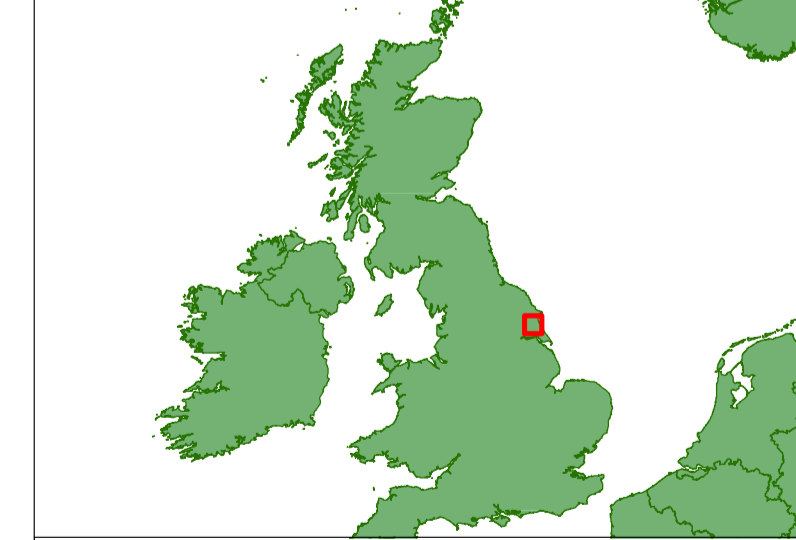
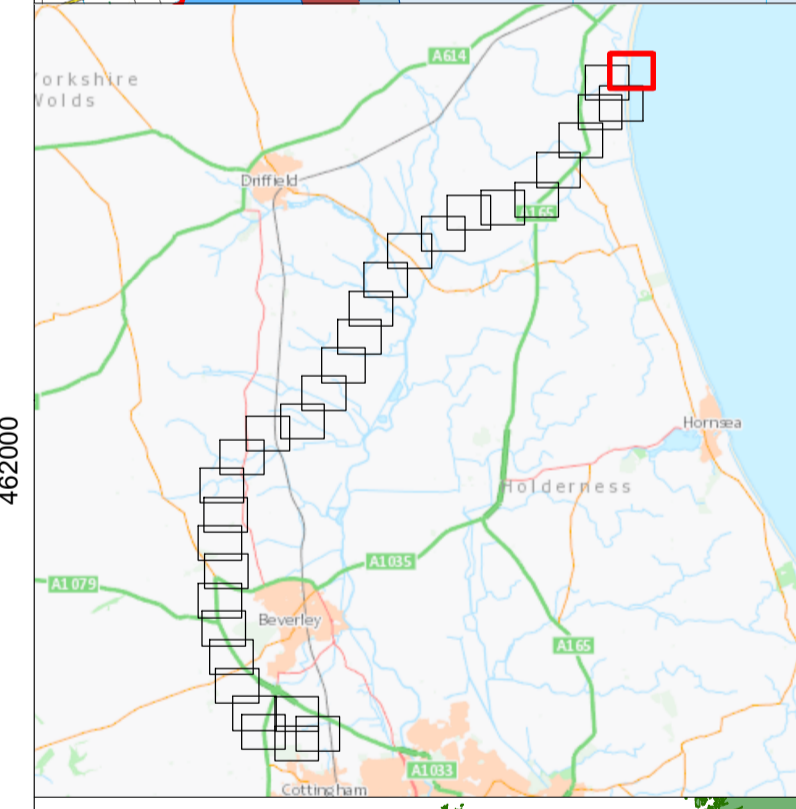
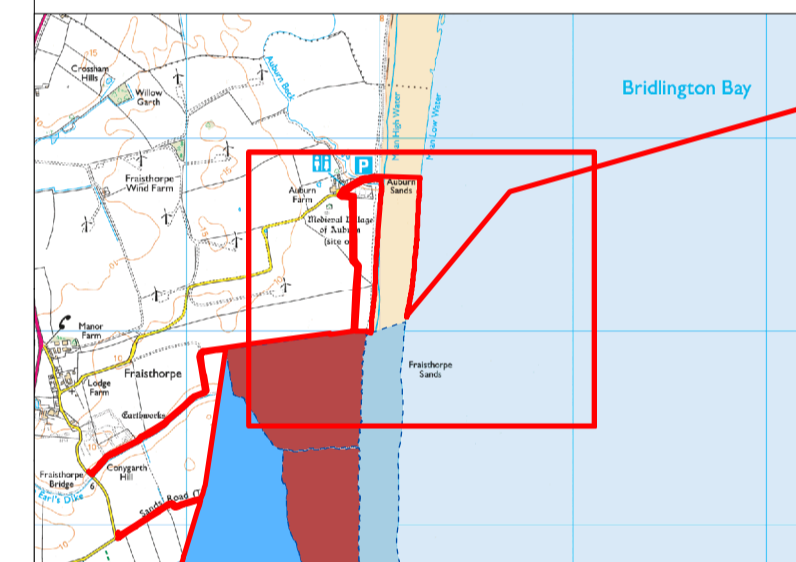
Onshore Works Plans - Index Sheet  
 Document no: HOW040238  
 Created by: XDAO  
 Checked by: KIEBE  
 Approved by: JULCA



# Hornsea Four Onshore Works Plans Sheet 1 of 32

-  PEIR Boundary
-  Limit of deviation of Work No. 9a  
Temporary Access Tracks
-  Limit of deviation of:  
Work No. 6; Onshore Export Cable Corridor  
Work No. 9c; Logistics Compounds
-  Limit of deviation of Work No. 6  
Onshore Export Cable Corridor
-  Limit of deviation of Work No. 5  
Landfall Connection Works

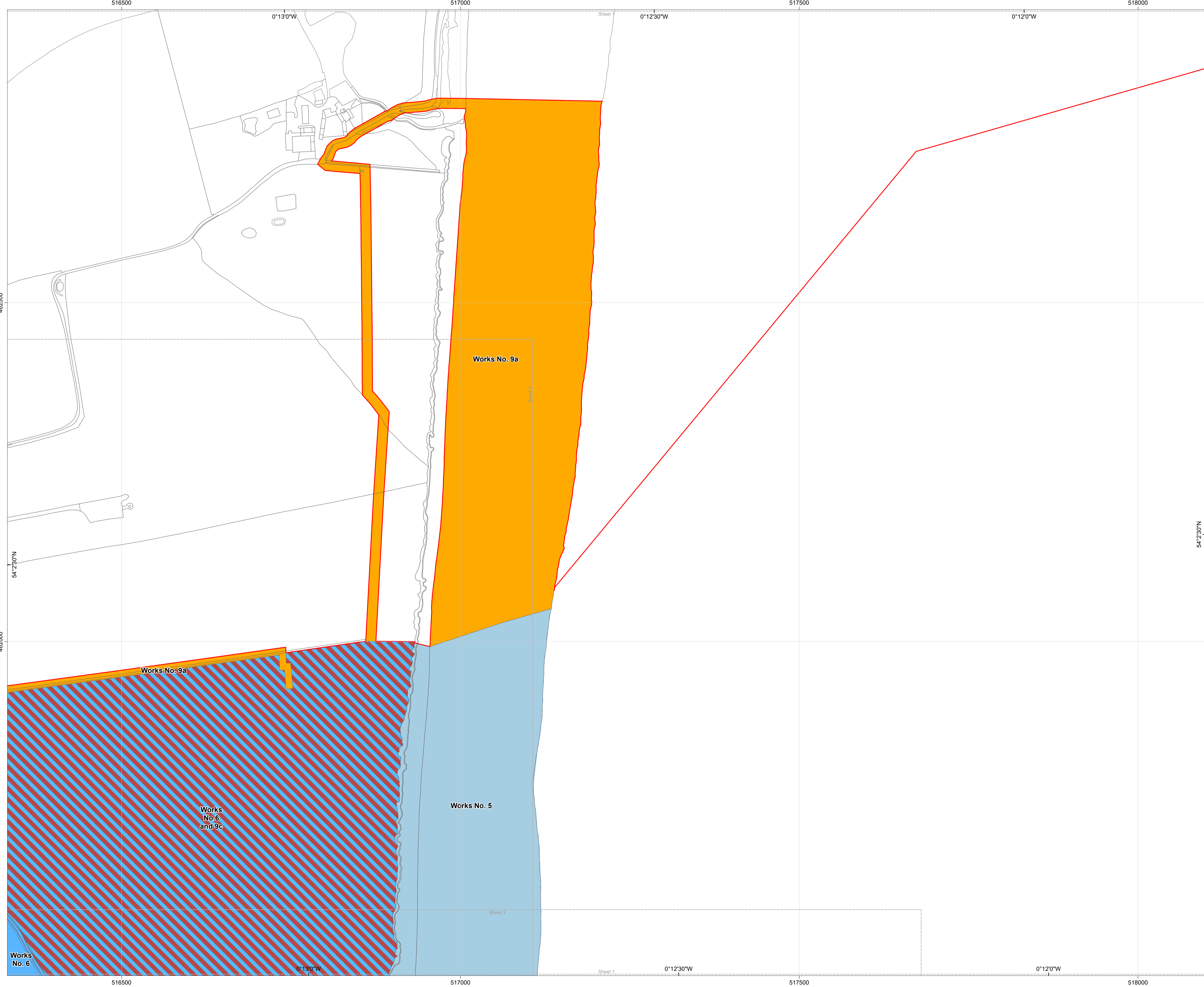
Source:  
Service Layer Credits: Contains OS data © Crown Copyright and database right 2019.  
© Crown copyright and database rights (2019) Ordnance Survey 0100031673. All rights reserved.




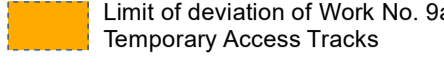
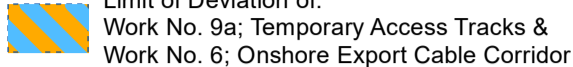
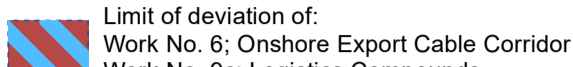
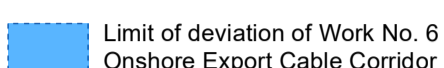
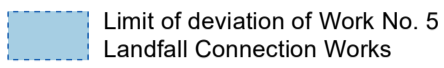
Coordinate system: British National Grid  
Vertical reference: ODN  
Scale @ A1: 1:2,500  
0 25 50 100 Meters  
0 25 50 100 Yards  
GRID NORTH

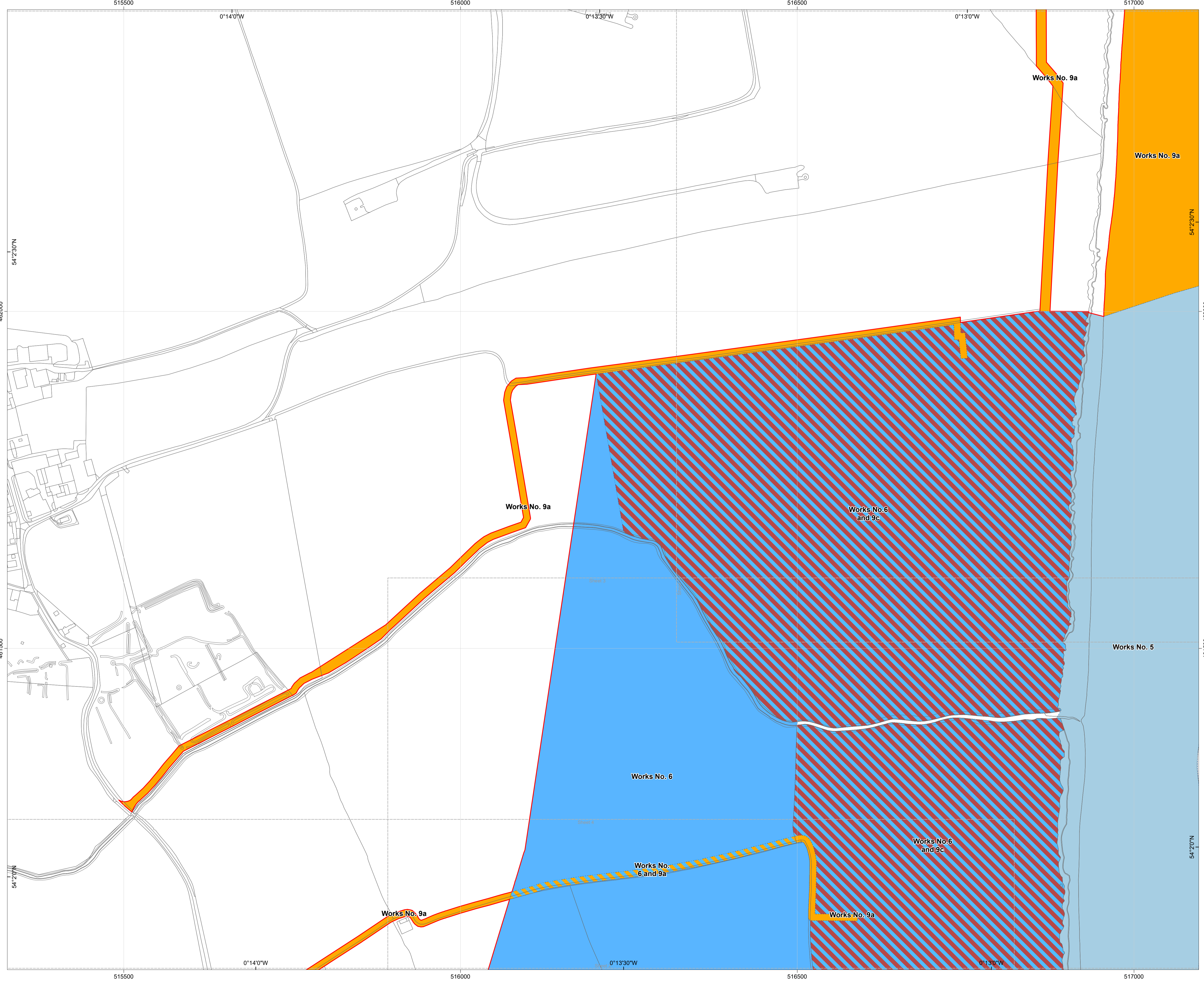
REV	REVISION	DATE

Onshore Works Plans  
Document no: HOW040238  
Created by: XDAO  
Checked by: KIEBE  
Approved by: JULCA

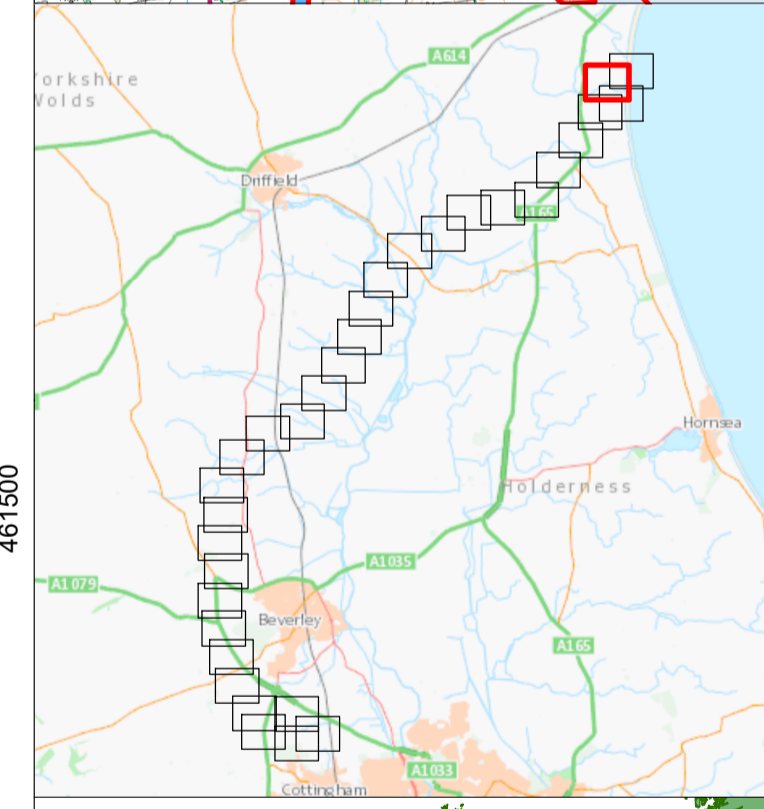
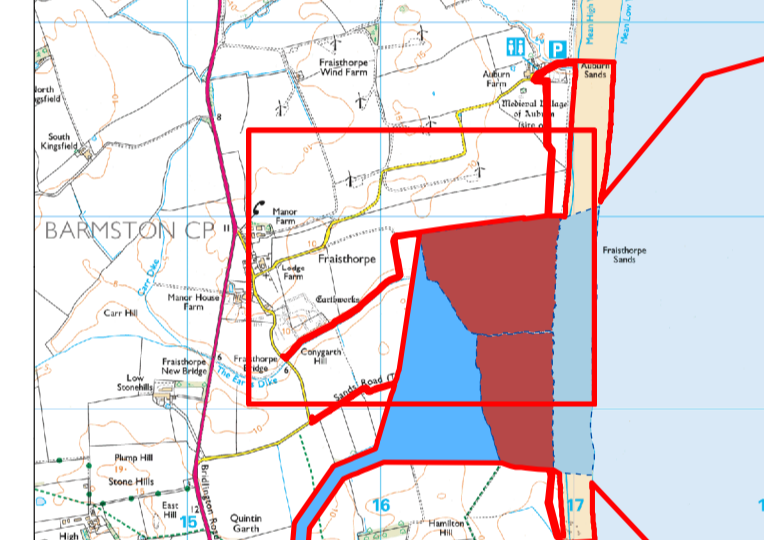


# Hornsea Four Onshore Works Plans Sheet 2 of 32

-  PEIR Boundary
-  Limit of deviation of Work No. 9a  
Temporary Access Tracks
-  Limit of Deviation of:  
Work No. 9a; Temporary Access Tracks &  
Work No. 6; Onshore Export Cable Corridor
-  Limit of deviation of:  
Work No. 6; Onshore Export Cable Corridor  
Work No. 9c; Logistics Compounds
-  Limit of deviation of Work No. 6  
Onshore Export Cable Corridor
-  Limit of deviation of Work No. 5  
Landfall Connection Works



Source:  
Service Layer Credits: Contains OS data © Crown Copyright and database right 2019.  
© Crown copyright and database rights (2019) Ordnance Survey 0100031673. All rights reserved.









Coordinate system: British National Grid  
Vertical reference: ODN  
Scale @ A1: 1:2,500  
0 25 50 100 Meters  
0 25 50 100 Yards  
N  
GRID  
NORTH

REV	REASON	DATE

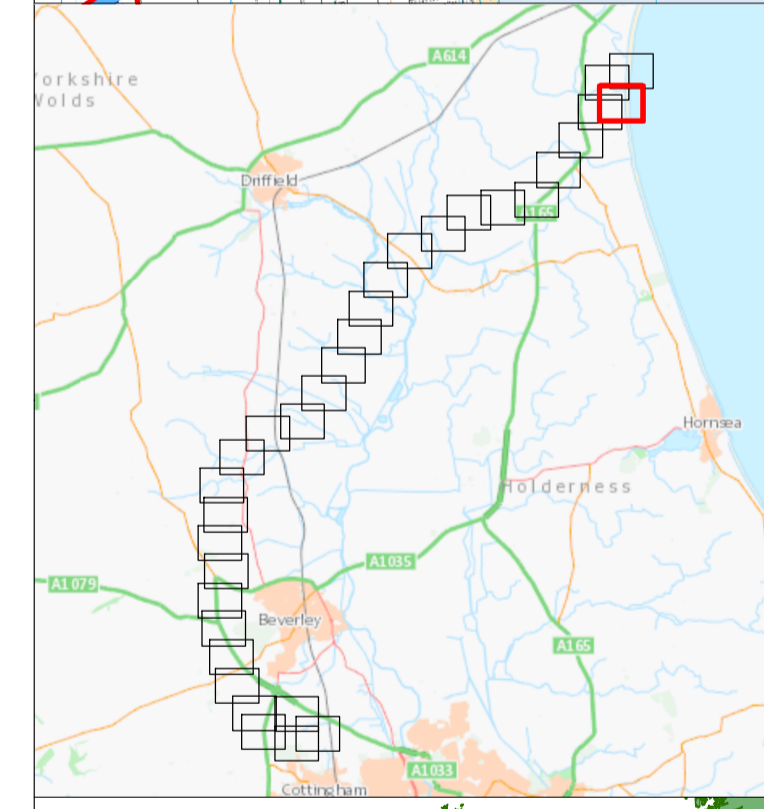
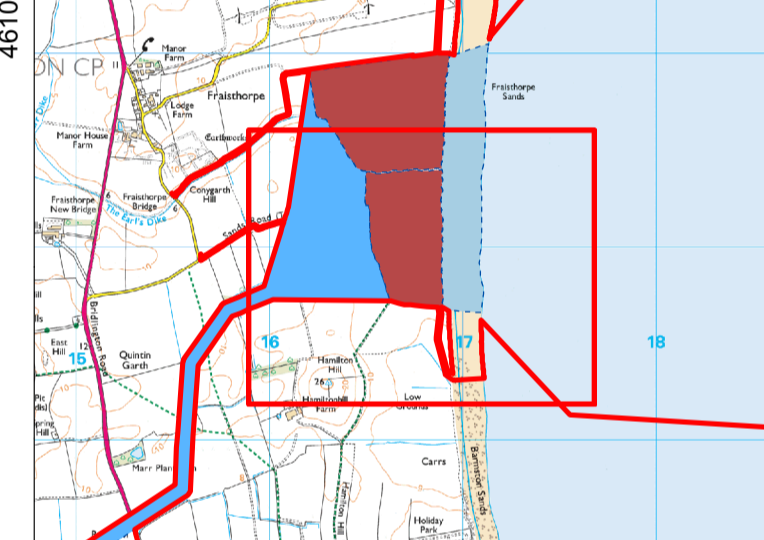
Onshore Works Plans  
Document no: HOW040238  
Created by: XDAO  
Checked by: KIEBE  
Approved by: JULCA



# Hornsea Four Onshore Works Plans Sheet 3 of 32

-  PEIR Boundary
-  Limit of deviation of Work No. 9a  
Temporary Access Tracks
-  Limit of Deviation of:  
Work No. 9a; Temporary Access Tracks &  
Work No. 6; Onshore Export Cable Corridor
-  Limit of deviation of:  
Work No. 6; Onshore Export Cable Corridor  
Work No. 9c; Logistics Compounds
-  Limit of deviation of Work No. 6  
Onshore Export Cable Corridor
-  Limit of deviation of Work No. 5  
Landfall Connection Works

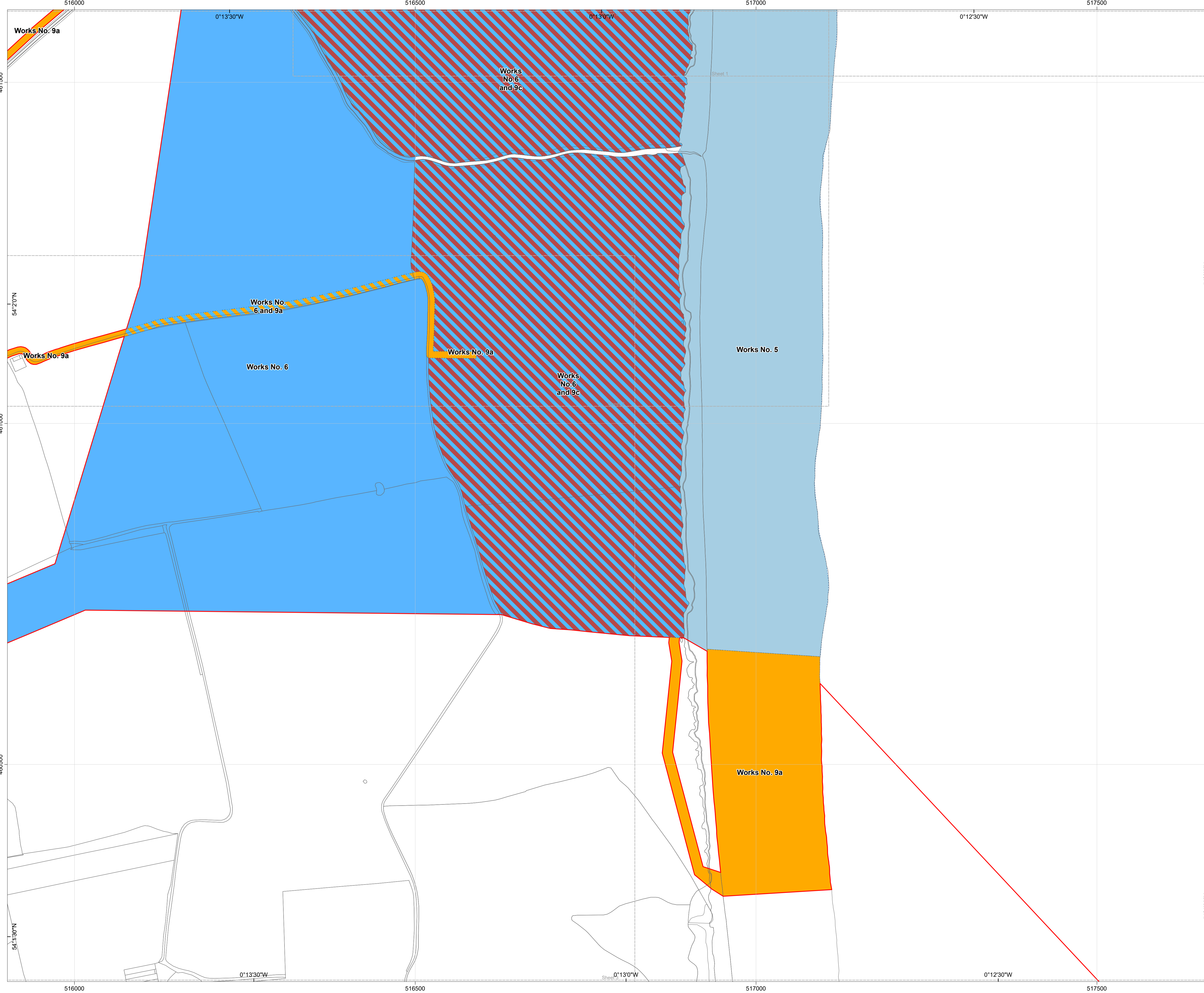
Source:  
Service Layer Credits: Contains OS data © Crown Copyright and database right 2019.  
© Crown copyright and database rights (2019) Ordnance Survey 0100031673. All rights reserved.



Coordinate system: British National Grid  
Vertical reference: ODN  
Scale @ A1: 1:2,500  
0 25 50 100 Meters  
0 25 50 100 Yards  
GRID NORTH

REV	REASON	DATE

Onshore Works Plans  
Document no: HOW040238  
Created by: XDAO  
Checked by: KIEBE  
Approved by: JULCA


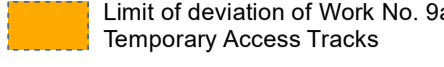
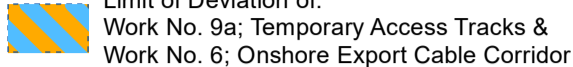
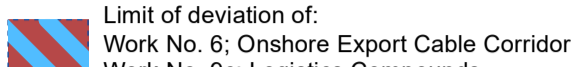
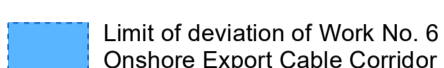


461500  
461000  
460500  
54°20'N  
54°13'0"N

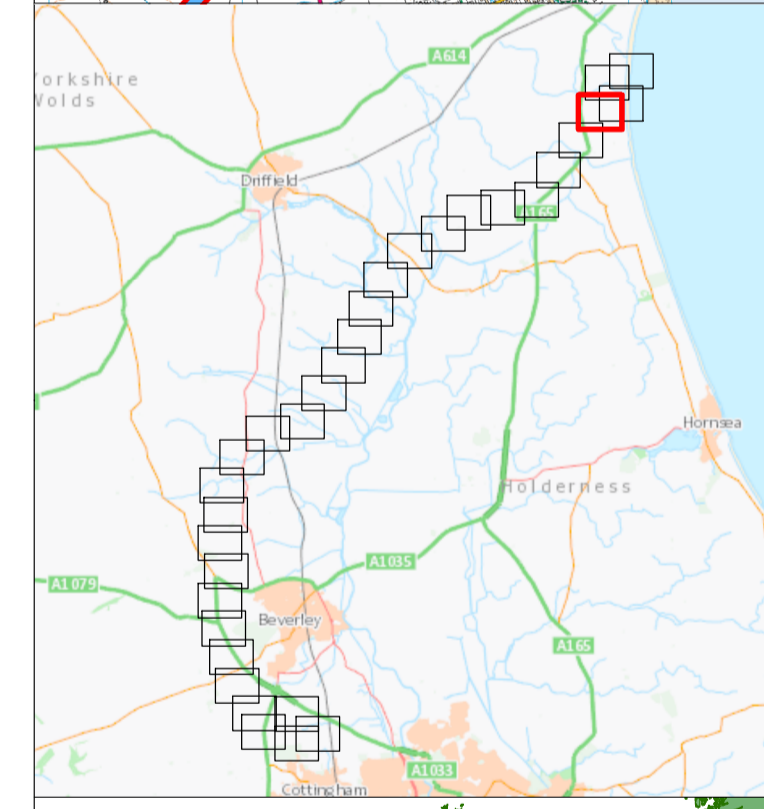
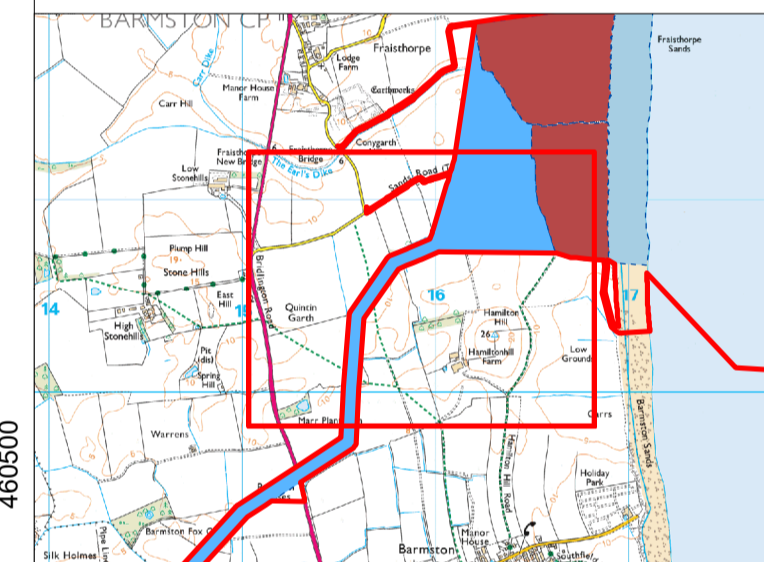
516000  
516500  
517000  
517500  
0°13'30"W  
0°13'0"W  
0°12'30"W

# Hornsea Four Onshore Works Plans

Sheet 4 of 32

-  PEIR Boundary
-  Limit of deviation of Work No. 9a Temporary Access Tracks
-  Limit of Deviation of: Work No. 9a; Temporary Access Tracks & Work No. 6; Onshore Export Cable Corridor
-  Limit of deviation of: Work No. 6; Onshore Export Cable Corridor Work No. 9c; Logistics Compounds
-  Limit of deviation of Work No. 6 Onshore Export Cable Corridor

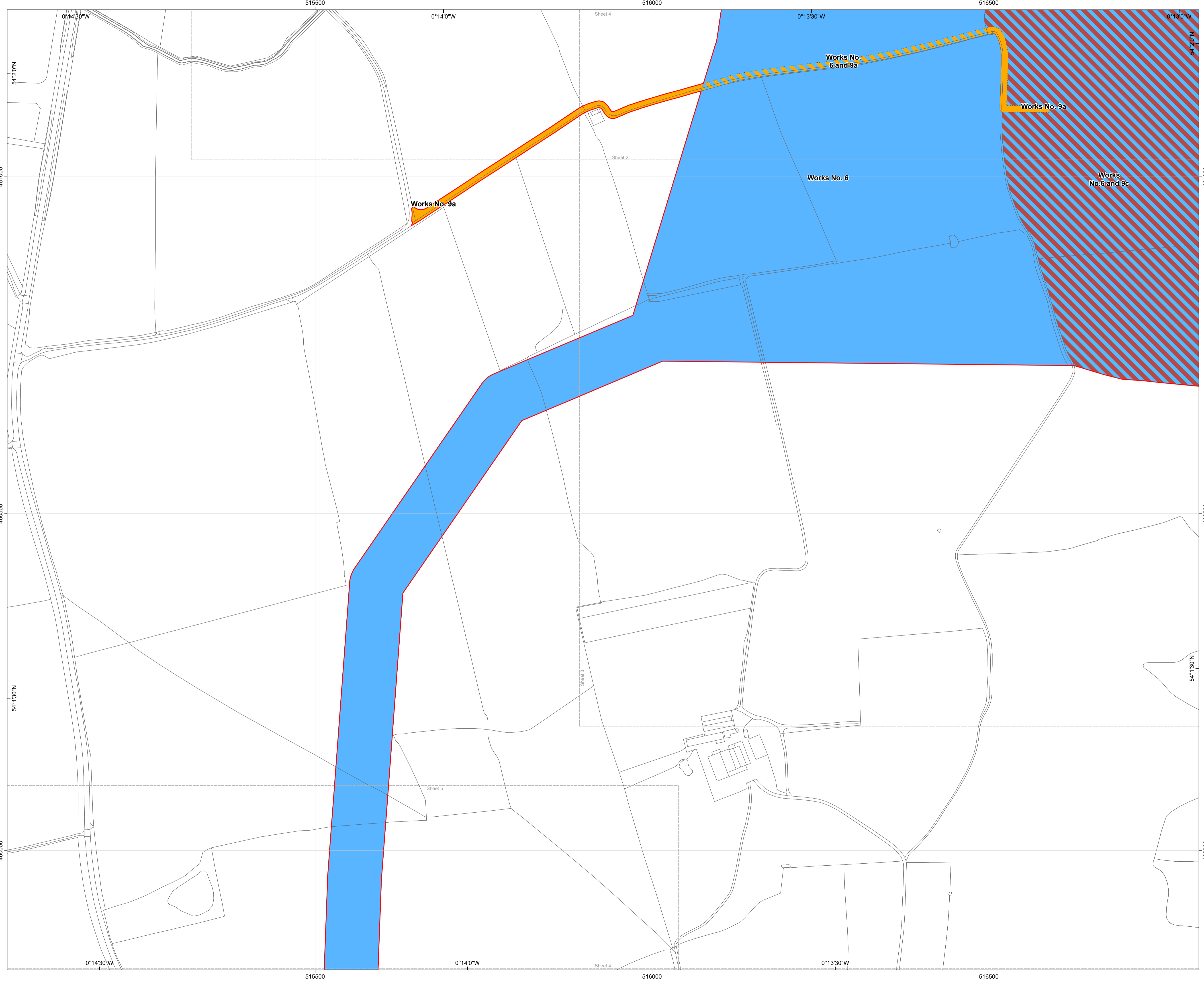
Source:  
 Service Layer Credits: Contains OS data © Crown Copyright and database right 2019.  
 © Crown copyright and database rights (2019) Ordnance Survey 100031673. All rights reserved.



Coordinate system: British National Grid  
 Vertical reference: ODN  
 Scale @ A1: 1:2,500  
 0 25 50 100 Meters  
 0 25 50 100 Yards

REV	REVISION	DATE

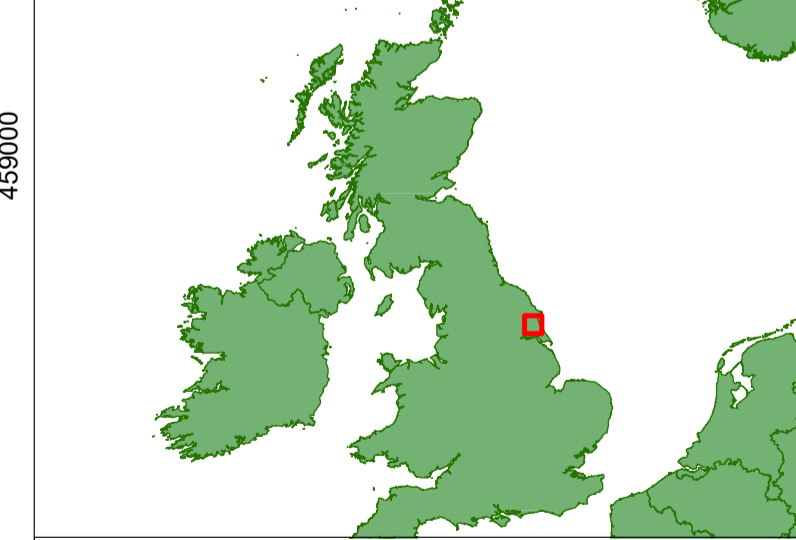
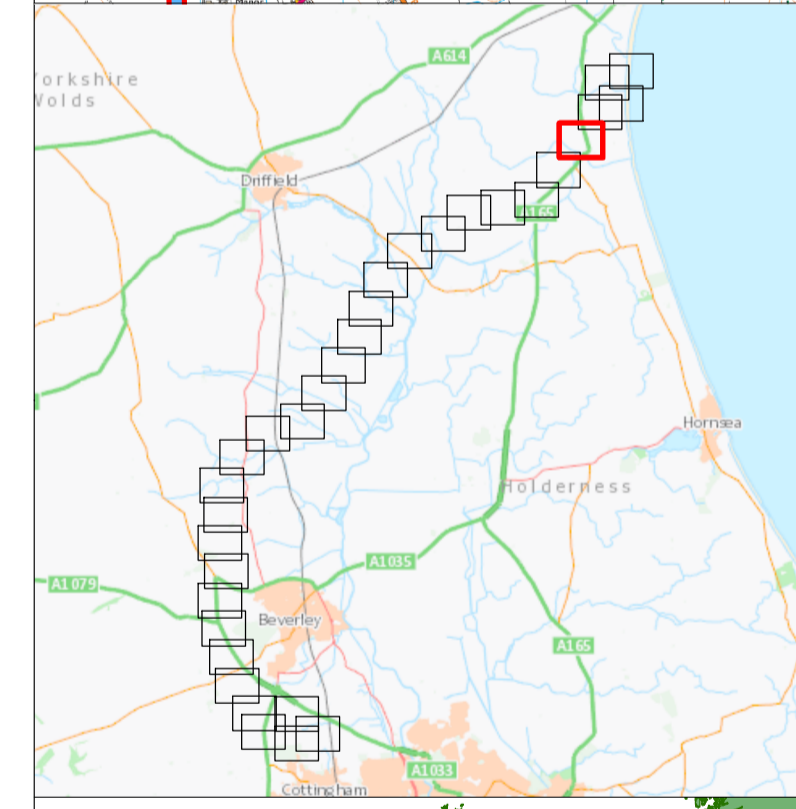
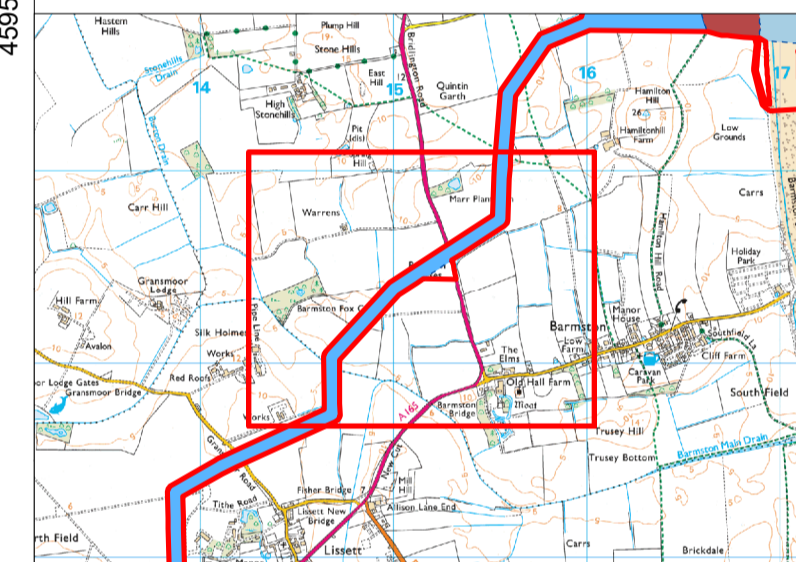
Onshore Works Plans  
 Document no: HOW040238  
 Created by: XDAO  
 Checked by: KIEBE  
 Approved by: JULCA



# Hornsea Four Onshore Works Plans Sheet 5 of 32

- PEIR Boundary
- Limit of deviation of Work No. 9c  
Logistics Compounds
- Limit of deviation of Work No. 6  
Onshore Export Cable Corridor

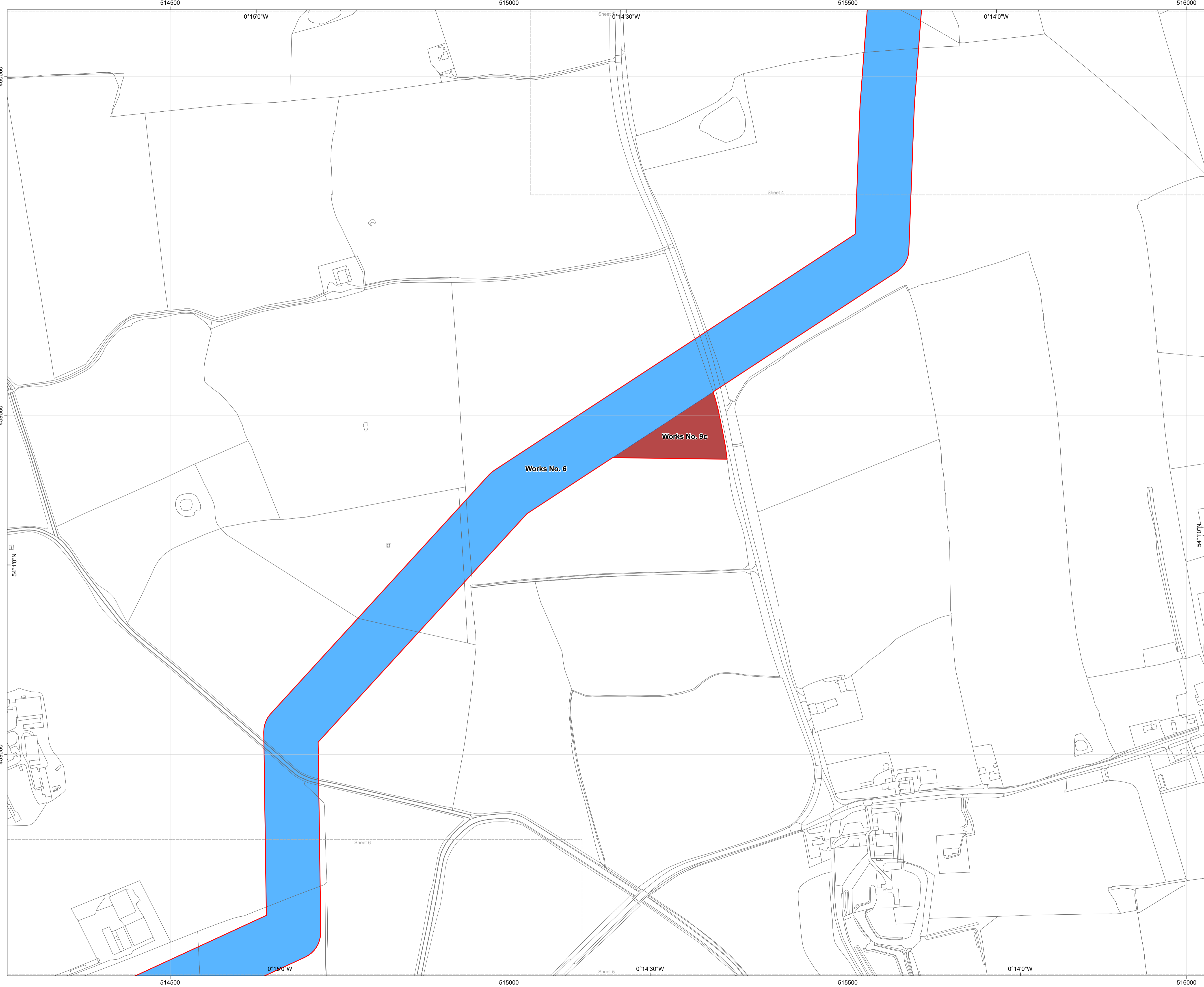
Source:  
Service Layer Credits: Contains OS data © Crown Copyright and database right 2019.  
© Crown copyright and database rights (2019) Ordnance Survey 100031673. All rights reserved.



Coordinate system: British National Grid  
Vertical reference: ODN  
Scale @ A1: 1:2,500  
0 25 50 100 Meters  
0 25 50 100 Yards  
GRID NORTH

REV	REVISION	DATE

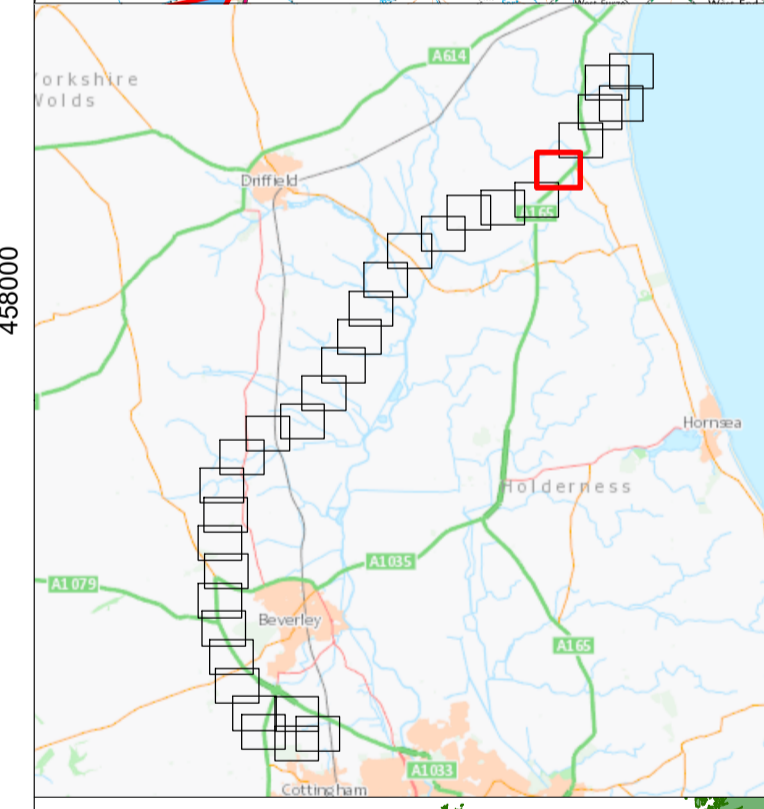
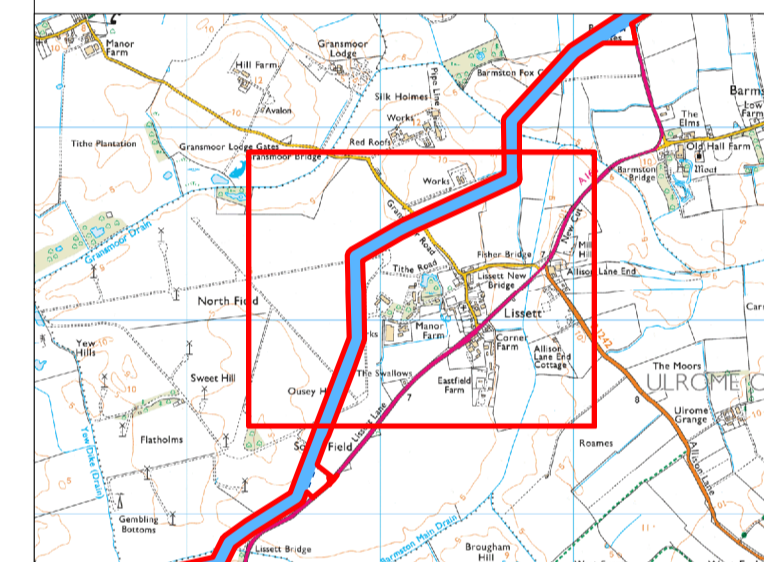
Onshore Works Plans  
Document no: HOW040238  
Created by: XDAO  
Checked by: KIEBE  
Approved by: JULCA



# Hornsea Four Onshore Works Plans Sheet 6 of 32

- PEIR Boundary
- Limit of deviation of Work No. 6  
Onshore Export Cable Corridor

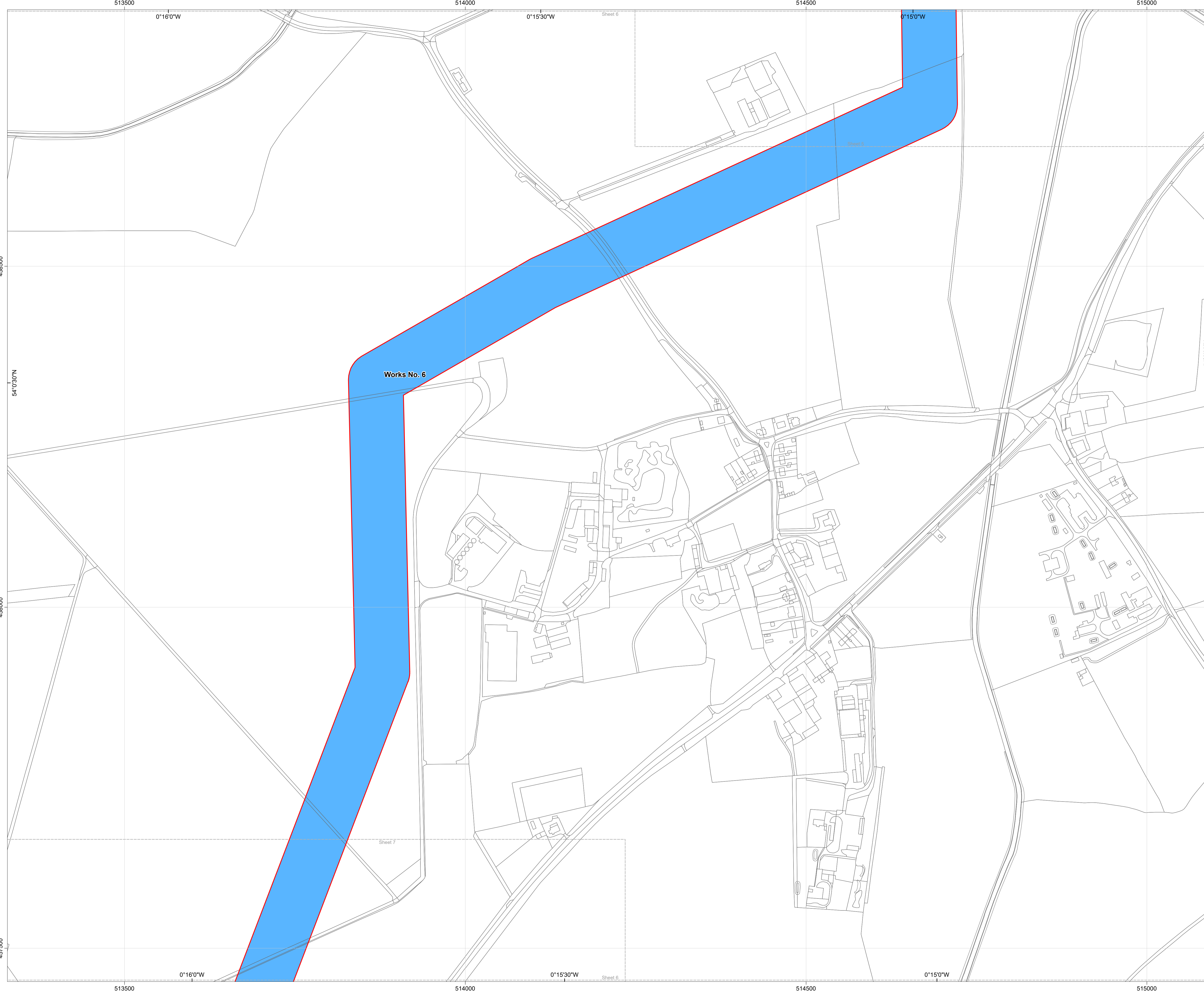
Source:  
Service Layer Credits: Contains OS data © Crown Copyright and database right 2019.  
© Crown copyright and database rights (2019) Ordnance Survey 100031673. All rights reserved.



Coordinate system: British National Grid  
Vertical reference: ODN  
Scale @ A1: 1:2,500  
0 25 50 100 Meters  
0 25 50 100 Yards  
N  
GRID  
NORTH

REV	REASON	DATE

Onshore Works Plans  
Document no: HOW040238  
Created by: XDAGO  
Checked by: KIEBE  
Approved by: JULCA



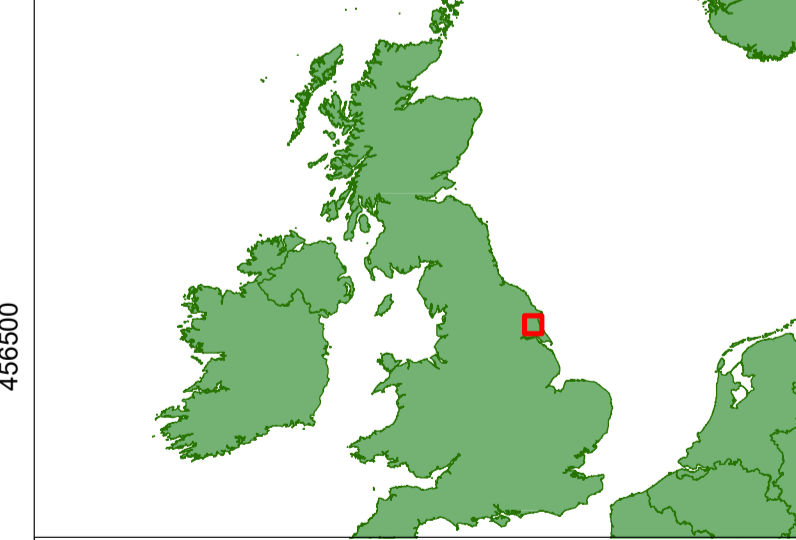
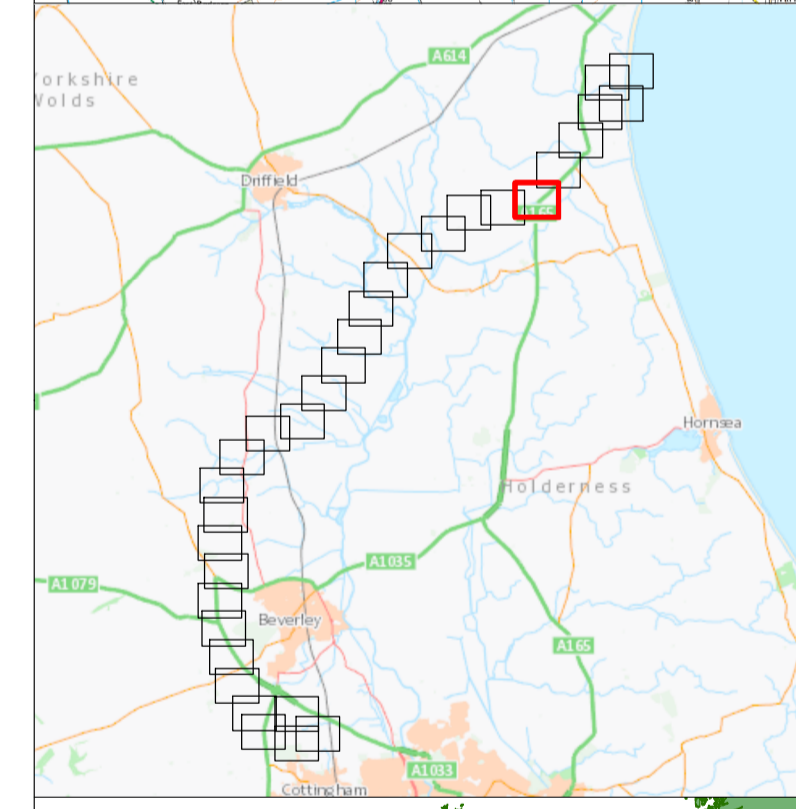
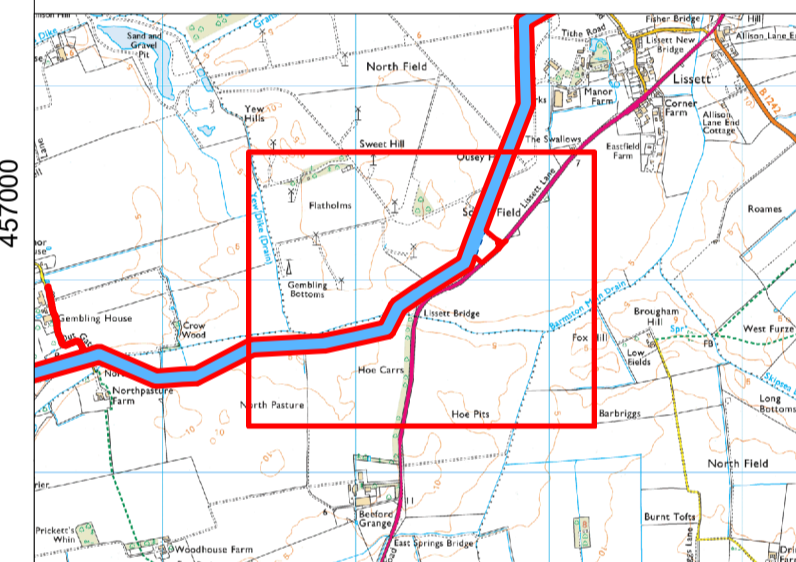


# Hornsea Four Onshore Works Plans

Sheet 7 of 32

- PEIR Boundary
- Limit of deviation of Work No. 9a  
Temporary Access Tracks
- Limit of deviation of Work No. 9c  
Logistics Compounds
- Limit of deviation of Work No. 6  
Onshore Export Cable Corridor

Source:  
Service Layer Credits: Contains OS data © Crown Copyright and database right 2019.  
© Crown copyright and database rights (2019) Ordnance Survey 100031673. All rights reserved.



Coordinate system: British National Grid  
Vertical reference: ODN  
Scale @ A1: 1:2,500  
0 25 50 100 Meters  
0 25 50 100 Yards  
N  
GRID NORTH

REV	REASON FOR ISSUE	DATE

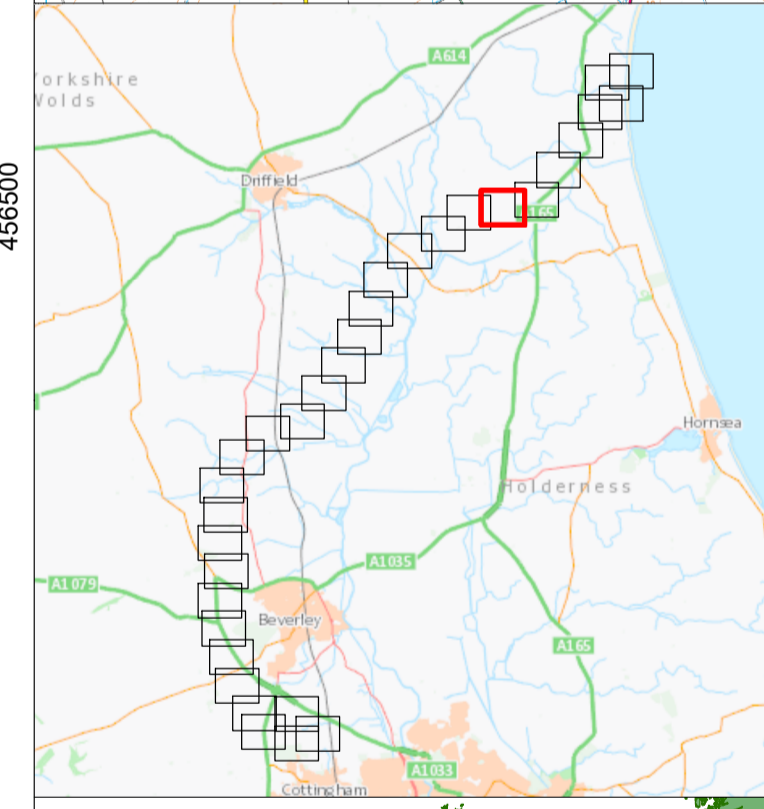
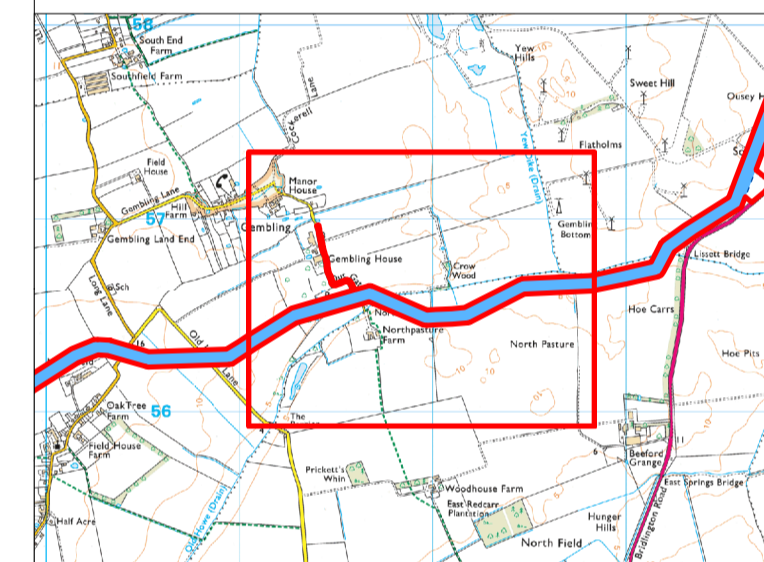
Onshore Works Plans  
Document no: HOW040238  
Created by: XDAO  
Checked by: KIEBE  
Approved by: JULCA



# Hornsea Four Onshore Works Plans Sheet 8 of 32

- PEIR Boundary
- Limit of deviation of Work No. 9a  
Temporary Access Tracks
- Limit of deviation of Work No. 6  
Onshore Export Cable Corridor

Source:  
Service Layer Credits: Contains OS data © Crown Copyright and database right 2019.  
© Crown copyright and database rights (2019) Ordnance Survey 100031673. All rights reserved.



Coordinate system: British National Grid  
Vertical reference: ODN  
Scale @ A1: 1:2,500  
0 25 50 100 Meters  
0 25 50 100 Yards  
N  
GRID  
NORTH

REV	REVISION	DATE

Onshore Works Plans  
Document no: HOW040238  
Created by: XDAO  
Checked by: KIEBE  
Approved by: JULCA

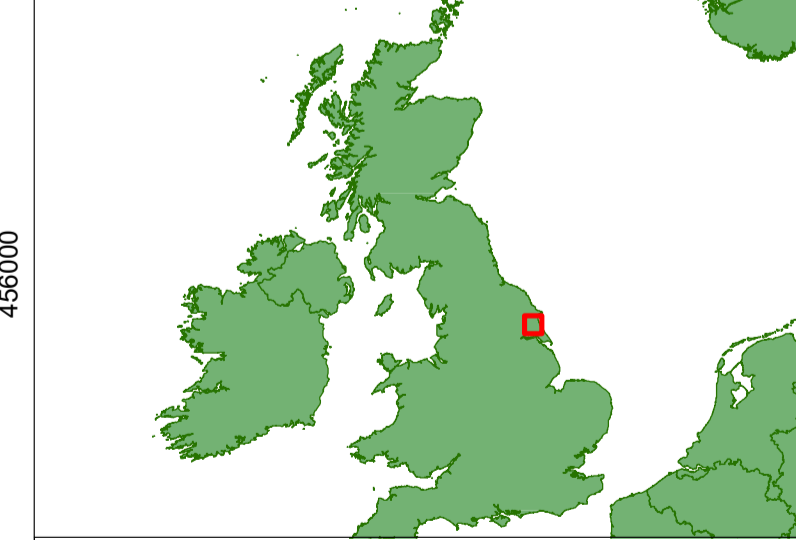
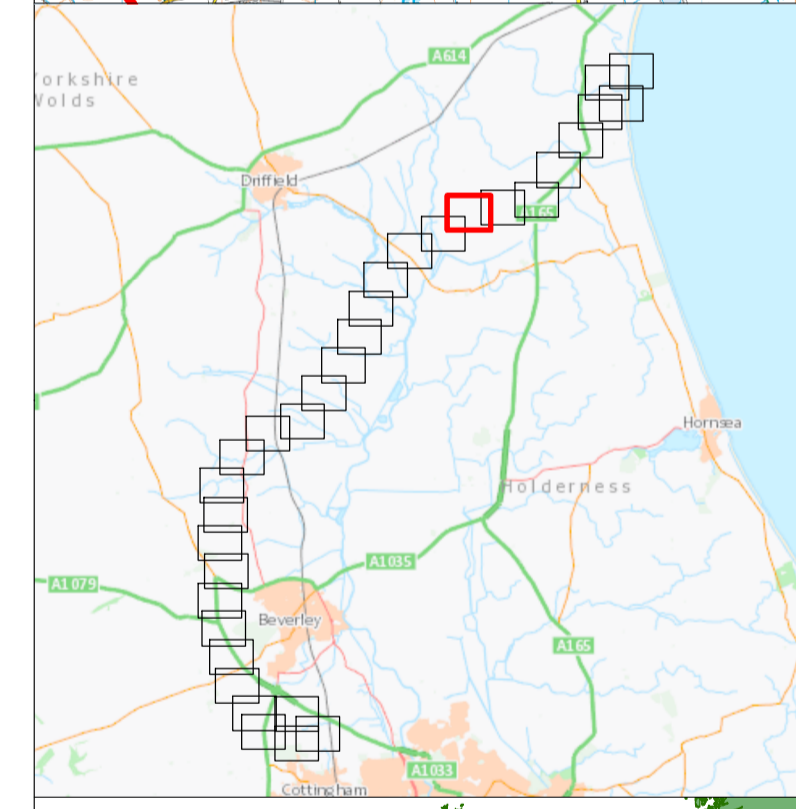
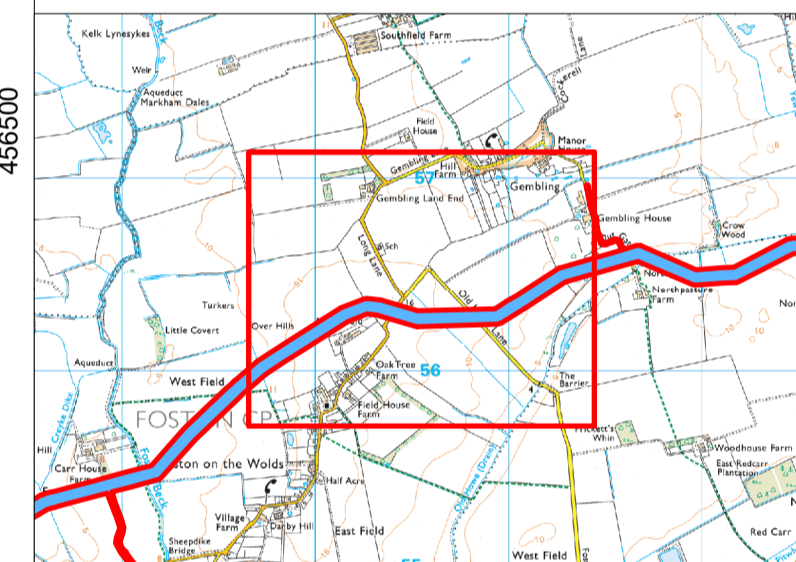


# Hornsea Four Onshore Works Plans

Sheet 9 of 32

- PEIR Boundary
- Limit of deviation of Work No. 9a  
Temporary Access Tracks
- Limit of deviation of Work No. 6  
Onshore Export Cable Corridor

Source:  
Service Layer Credits: Contains OS data © Crown Copyright and database right 2019.  
© Crown copyright and database rights (2019) Ordnance Survey 100031673. All rights reserved.



Coordinate system: British National Grid  
Vertical reference: ODN  
Scale @ A1: 1:2,500


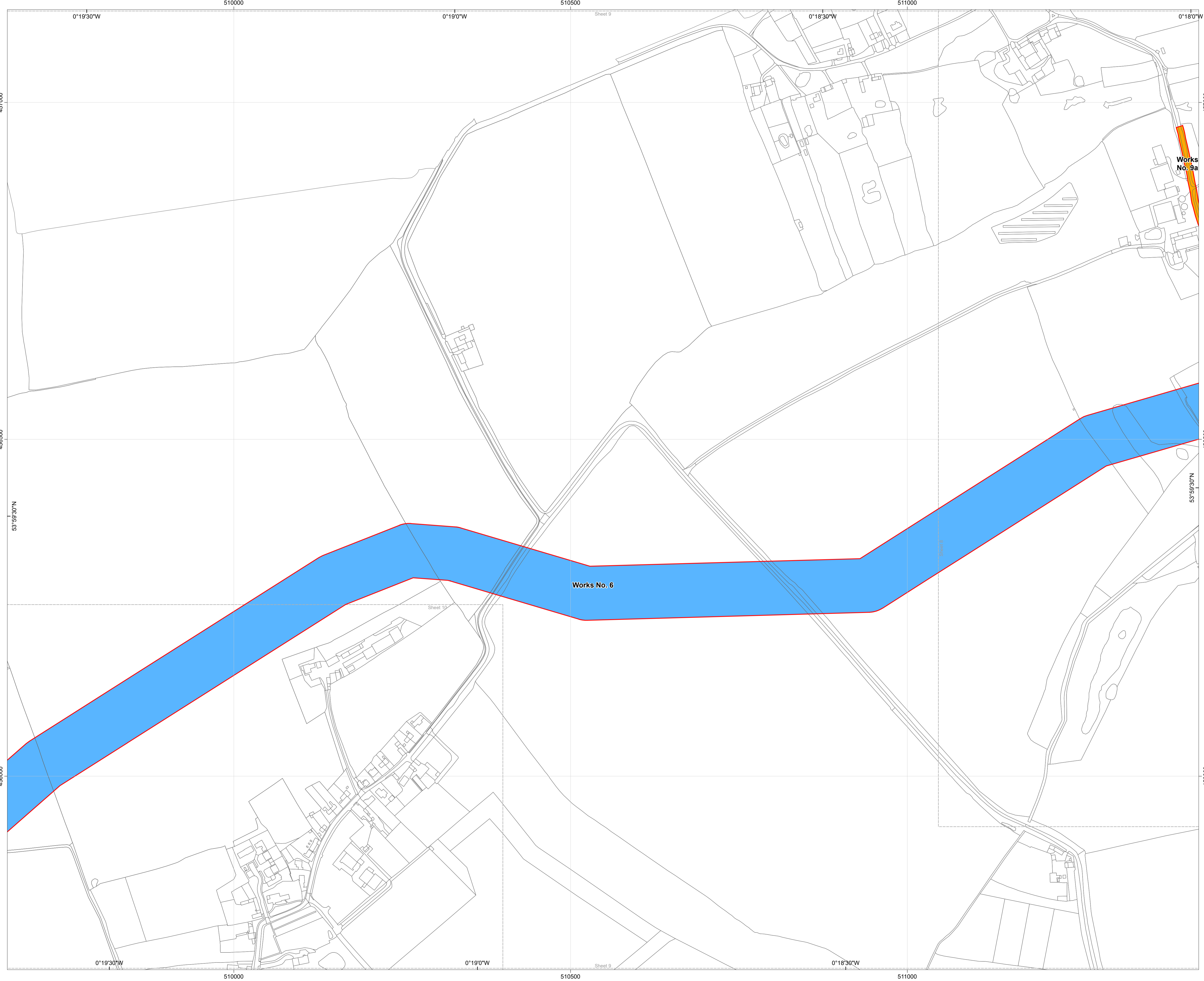
0 25 50 100 Meters

0 25 50 100 Yards

N  
GRID  
NORTH

REV	REASON	DATE

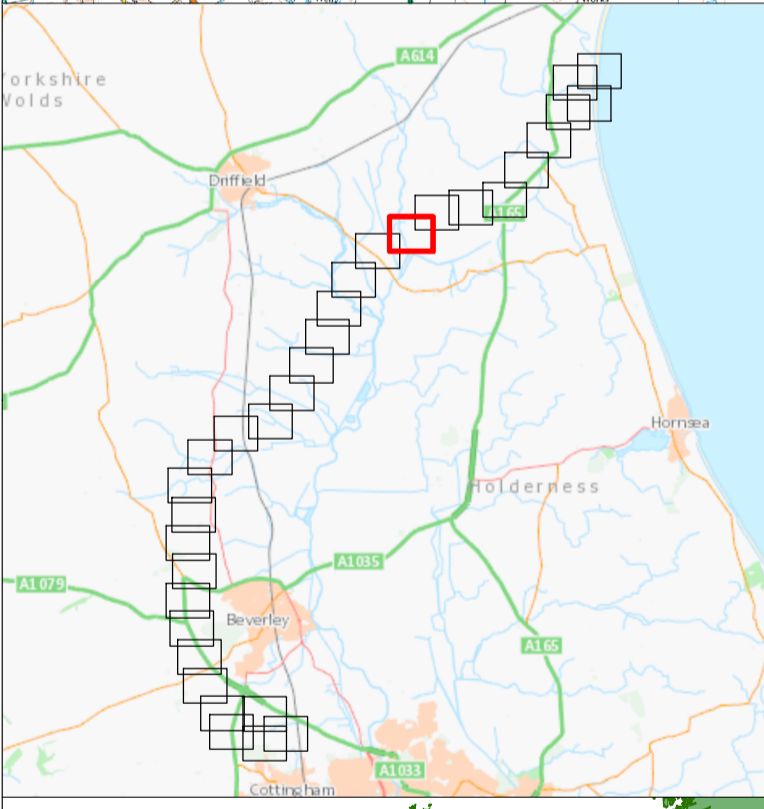
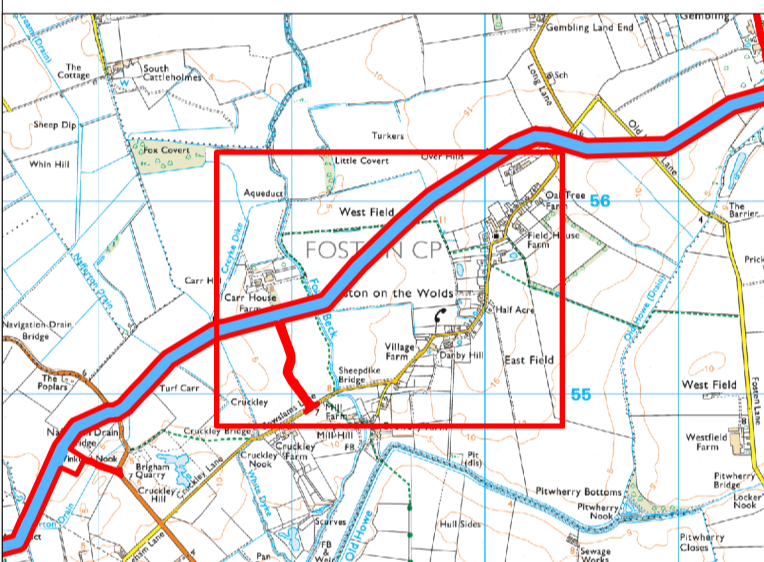
Onshore Works Plans  
Document no: HOW040238  
Created by: XDAO  
Checked by: KIEBE  
Approved by: JULCA

# Hornsea Four Onshore Works Plans Sheet 10 of 32

- PEIR Boundary
- Limit of deviation of Work No. 9a  
Temporary Access Tracks
- Limit of deviation of Work No. 6  
Onshore Export Cable Corridor

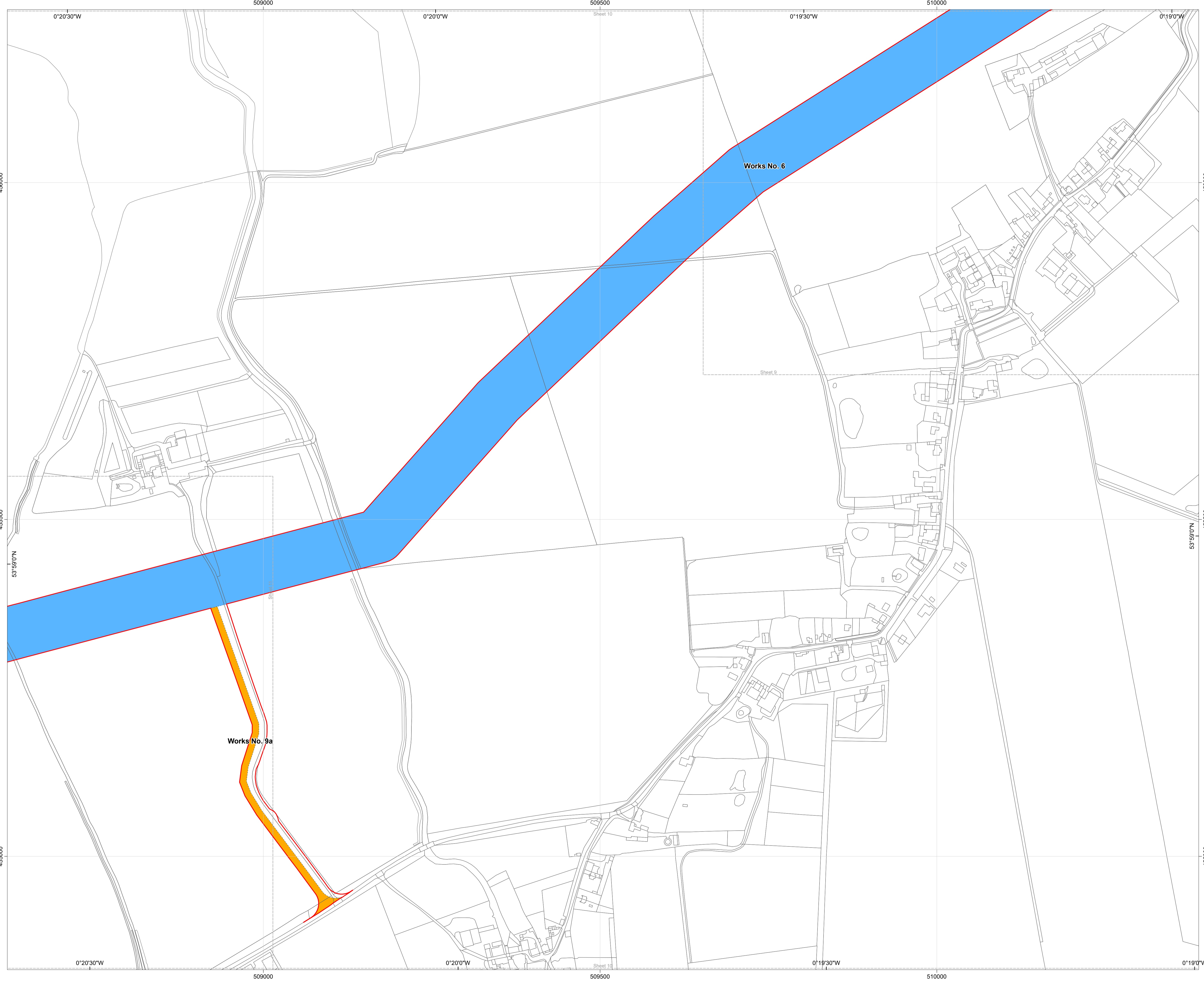
Source:  
Service Layer Credits: Contains OS data © Crown Copyright and database right 2019.  
© Crown copyright and database rights (2019) Ordnance Survey 100031673. All rights reserved.



Coordinate system: British National Grid  
Vertical reference: ODN  
Scale @ A1: 1:2,500  
0 25 50 100 Meters  
0 25 50 100 Yards

REV	REVISION	DATE

Onshore Works Plans  
Document no: HOW040238  
Created by: XDAO  
Checked by: KIEBE  
Approved by: JULCA



0°20'30"W 509000 0°20'0"W 509500 0°19'30"W 510000 0°19'0"W

456000 456000

455500 455500

455000 455000

0°20'30"W 509000 0°20'0"W 509500 0°19'30"W 510000 0°19'0"W

53°59'0"N 53°59'0"N

53°59'0"N 53°59'0"N

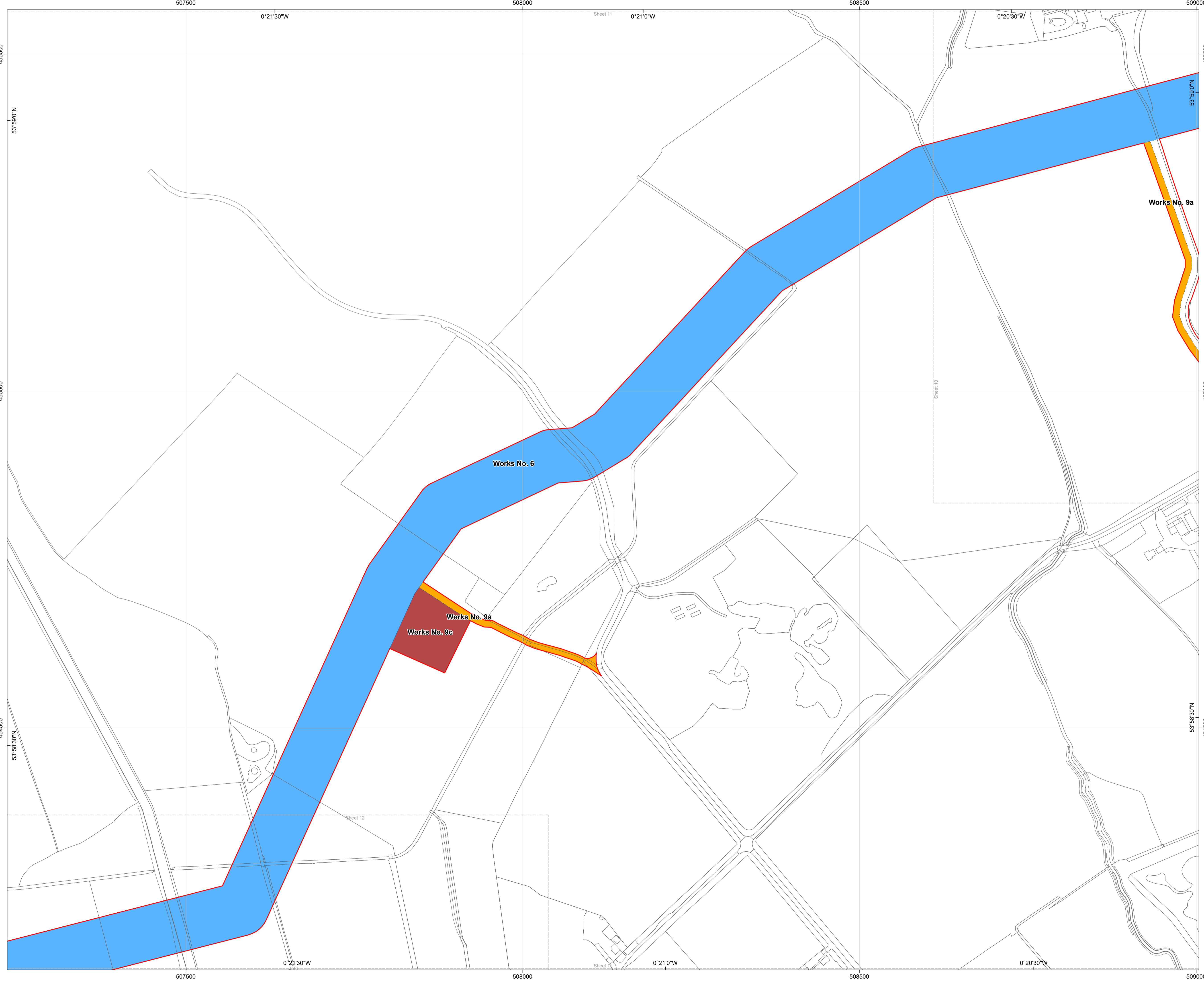
Sheet 10

Sheet 9

Sheet 10

Works No. 6

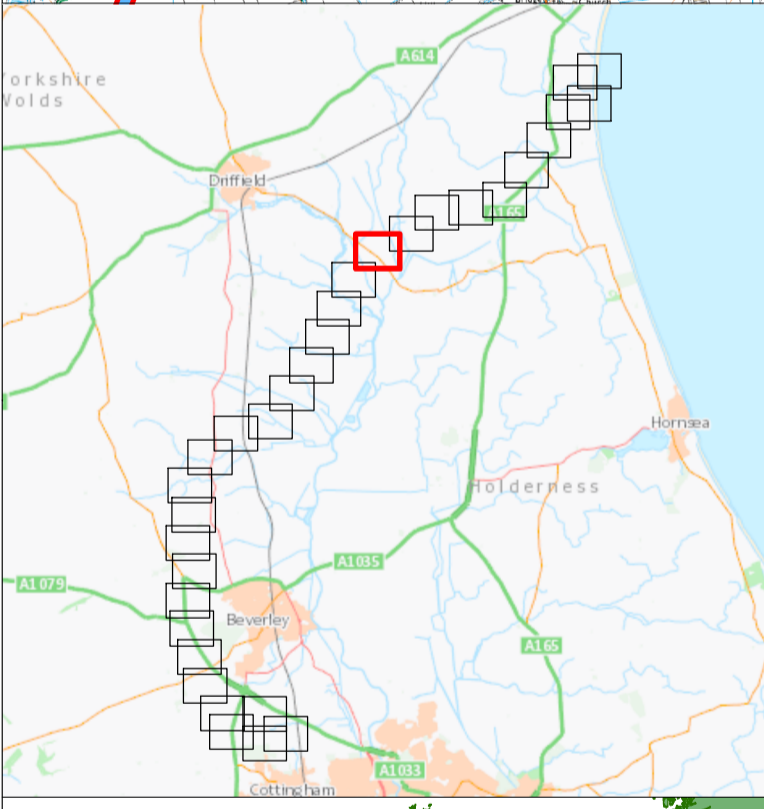
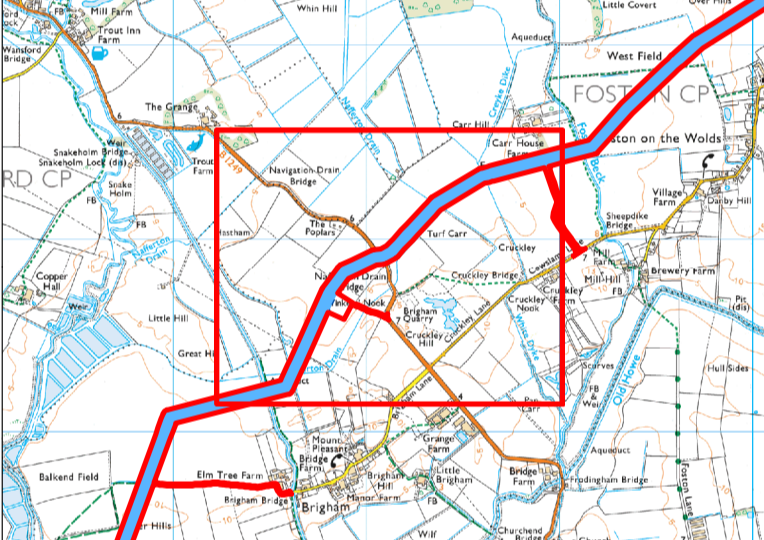
Works No. 9a



# Hornsea Four Onshore Works Plans Sheet 11 of 32

- PEIR Boundary
- Limit of deviation of Work No. 9a  
Temporary Access Tracks
- Limit of deviation of Work No. 9c  
Logistics Compounds
- Limit of deviation of Work No. 6  
Onshore Export Cable Corridor

Source:  
Service Layer Credits: Contains OS data © Crown Copyright and database right 2019.  
© Crown copyright and database rights (2019) Ordnance Survey 100031673. All rights reserved.



Coordinate system: British National Grid  
Vertical reference: ODN  
Scale @ A1: 1:2,500  
0 25 50 100 Meters  
0 25 50 100 Yards  
N  
GRID  
NORTH

REV	REVISION	DATE

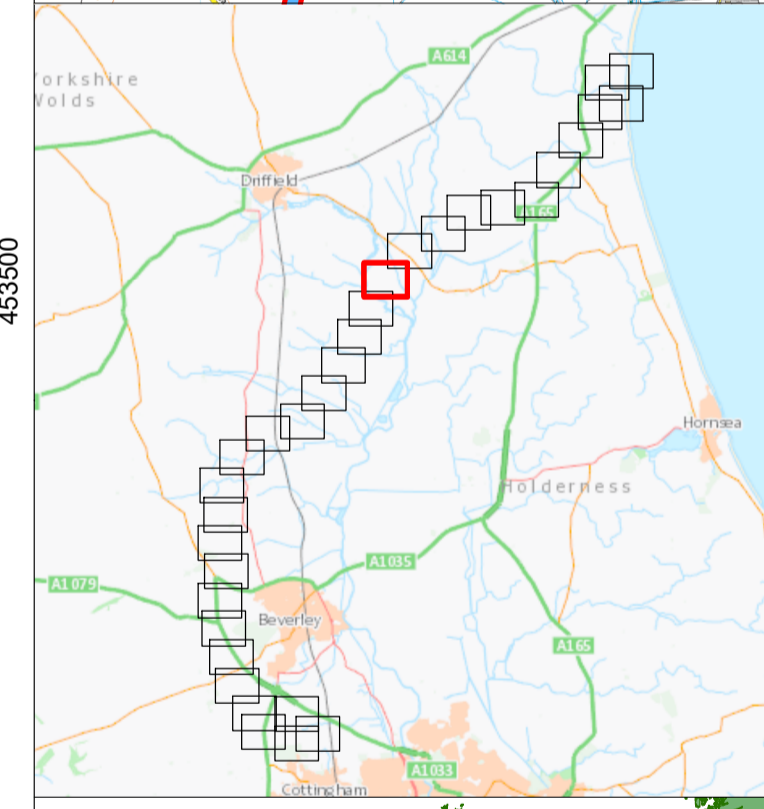
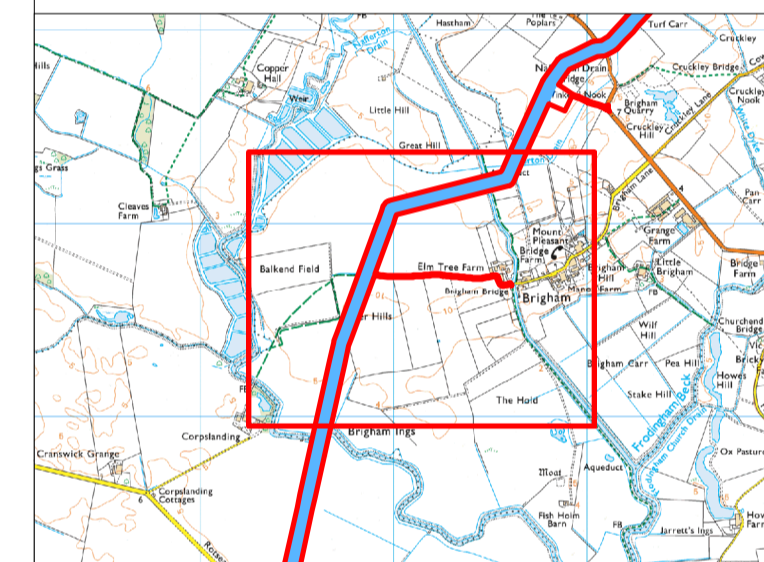
Onshore Works Plans  
Document no: HOW040238  
Created by: XDAGO  
Checked by: KIEBE  
Approved by: JULCA



# Hornsea Four Onshore Works Plans Sheet 12 of 32

- PEIR Boundary
- Limit of deviation of Work No. 9a  
Temporary Access Tracks
- Limit of deviation of Work No. 6  
Onshore Export Cable Corridor

Source:  
Service Layer Credits: Contains OS data © Crown Copyright and database right 2019.  
© Crown copyright and database rights (2019) Ordnance Survey 100031673. All rights reserved.



Coordinate system: British National Grid  
Vertical reference: ODN  
Scale @ A1: 1:2,500  
0 25 50 100 Meters  
0 25 50 100 Yards  
N  
GRID  
NORTH

REV	REASON	DATE

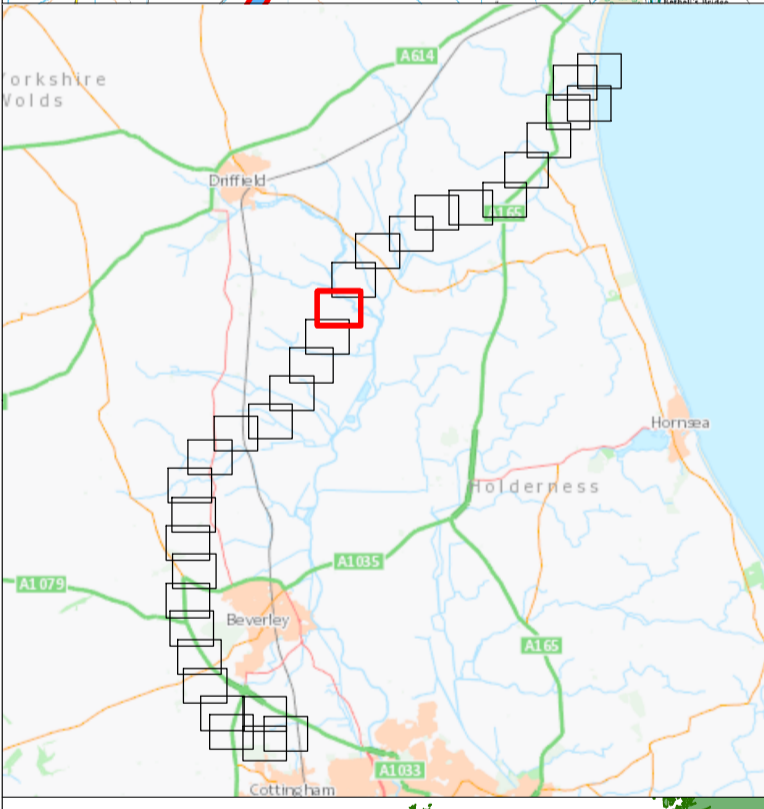
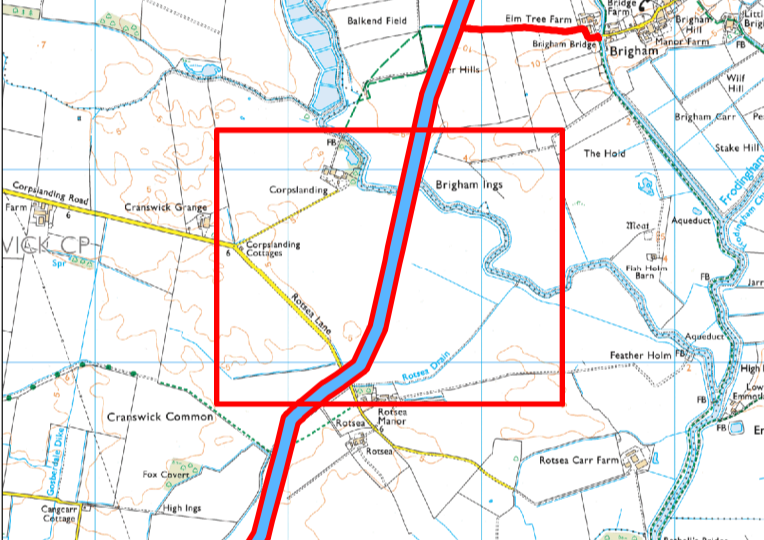
Onshore Works Plans  
Document no: HOW040238  
Created by: XDAO  
Checked by: KIEBE  
Approved by: JULCA



**Hornsea Four**  
**Onshore Works Plans**  
 Sheet 13 of 32

- PEIR Boundary
- Limit of deviation of Work No. 6
- Onshore Export Cable Corridor

Source:  
 Service Layer Credits: Contains OS data © Crown Copyright and database right 2019.  
 © Crown copyright and database rights (2019) Ordnance Survey 100031673. All rights reserved.



Coordinate system: British National Grid  
 Vertical reference: ODN  
 Scale @ A1: 1:2,500  
 0 25 50 100 Meters  
 0 25 50 100 Yards  
 NORTH

REV	REASON	DATE

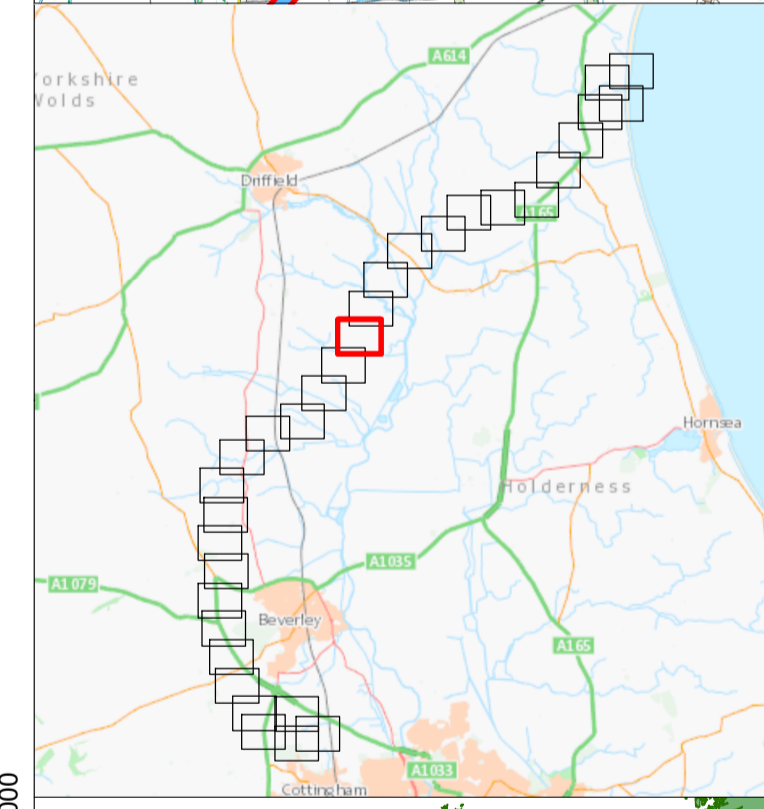
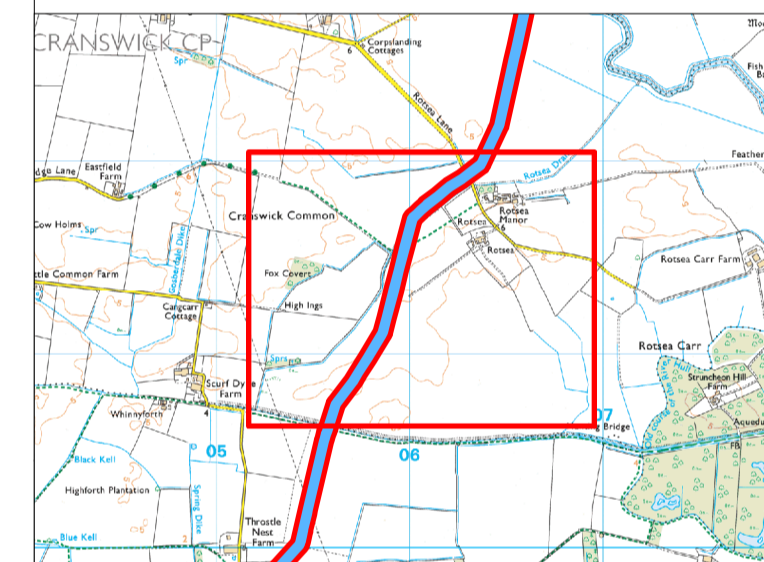
Onshore Works Plans  
 Document no: HOW040238  
 Created by: XDAO  
 Checked by: KIEBE  
 Approved by: JULCA



# Hornsea Four Onshore Works Plans Sheet 14 of 32

- PEIR Boundary
- Limit of deviation of Work No. 6  
Onshore Export Cable Corridor

Source:  
Service Layer Credits: Contains OS data © Crown Copyright and database right 2019.  
© Crown copyright and database rights (2019) Ordnance Survey 0100031673. All rights reserved.



Coordinate system: British National Grid  
Vertical reference: ODN  
Scale @ A1: 1:2,500

0 25 50 100 Meters

0 25 50 100 Yards

N  
GRID  
NORTH

REV	REASON	DATE

Onshore Works Plans  
Document no: HOW040238  
Created by: XDAO  
Checked by: KIEBE  
Approved by: JULCA

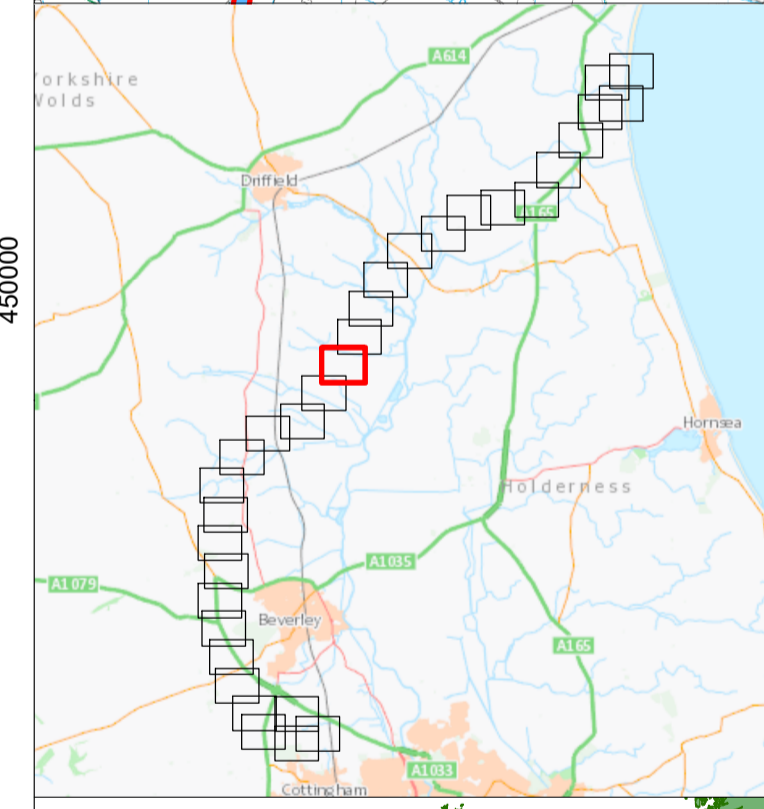
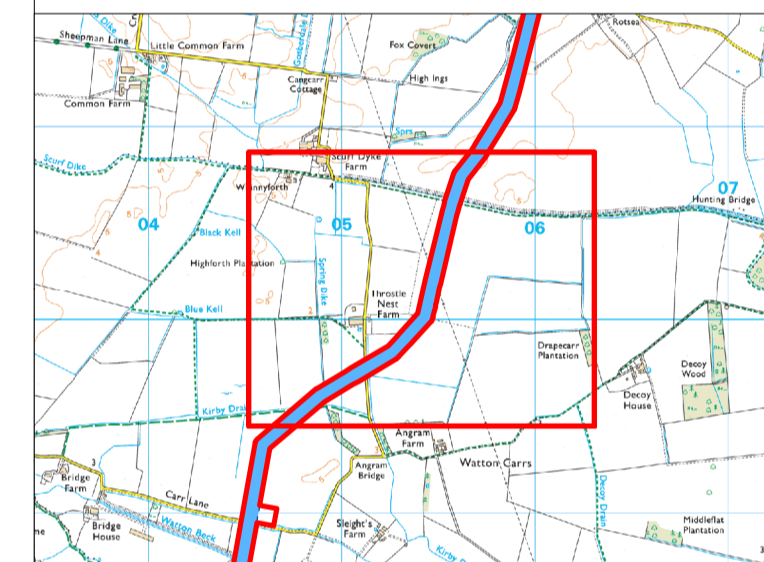




# Hornsea Four Onshore Works Plans Sheet 15 of 32

- PEIR Boundary
- Limit of deviation of Work No. 6  
Onshore Export Cable Corridor

Source:  
Service Layer Credits: Contains OS data © Crown Copyright and database right 2019.  
© Crown copyright and database rights (2019) Ordnance Survey 100031673. All rights reserved.



Coordinate system: British National Grid  
Vertical reference: ODN  
Scale @ A1: 1:2,500


0 25 50 100 Meters

0 25 50 100 Yards

N  
GRID  
NORTH

REV	REASON	DATE

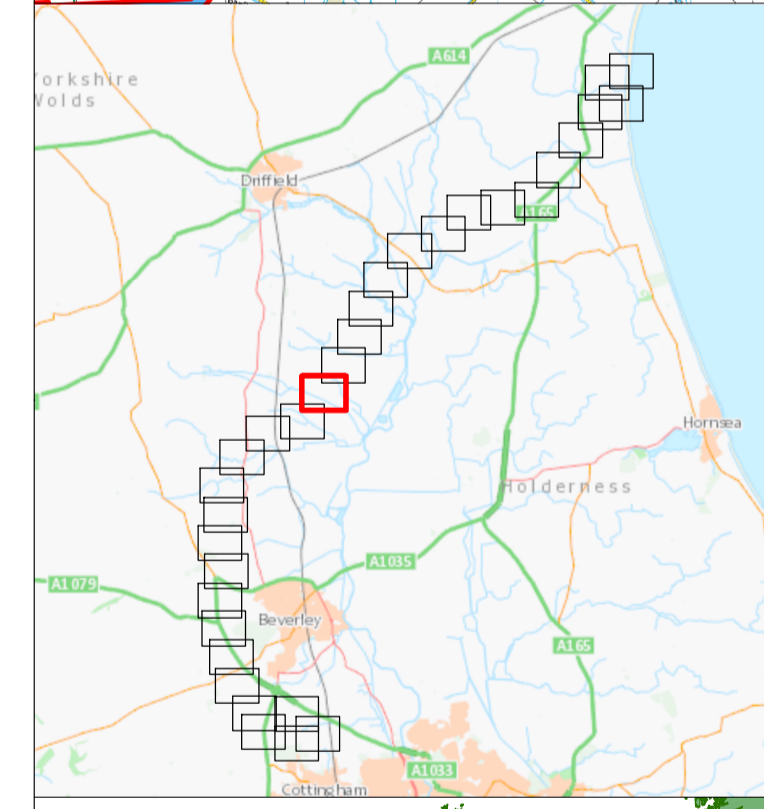
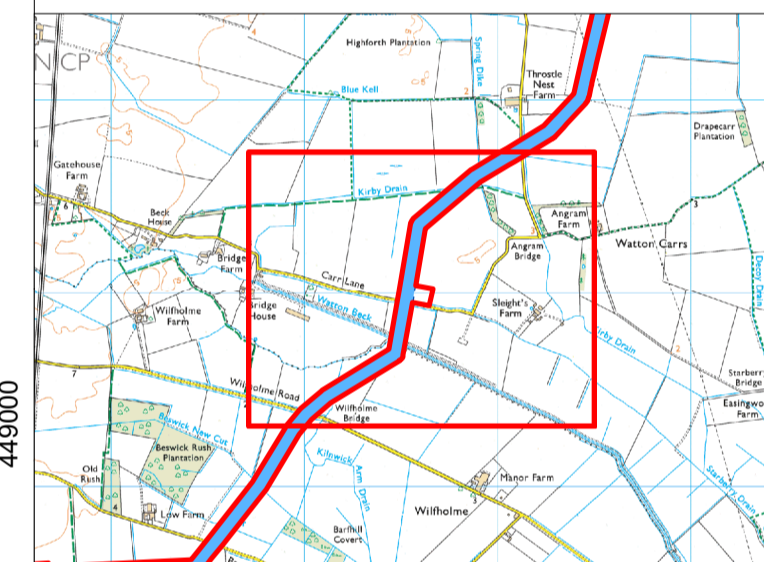
Onshore Works Plans  
Document no: HOW040238  
Created by: XDAGO  
Checked by: KIEBE  
Approved by: JULCA




# Hornsea Four Onshore Works Plans Sheet 16 of 32

- PEIR Boundary
- Limit of deviation of Work No. 9c  
Logistics Compounds
- Limit of deviation of Work No. 6  
Onshore Export Cable Corridor

Source:  
Service Layer Credits: Contains OS data © Crown Copyright and database right 2019.  
© Crown copyright and database rights (2019) Ordnance Survey 0100031673. All rights reserved.






Coordinate system: British National Grid  
Vertical reference: ODN  
Scale @ A1: 1:2,500  
0 25 50 100 Meters  
0 25 50 100 Yards  
NORTH

REV	REVISION	DATE

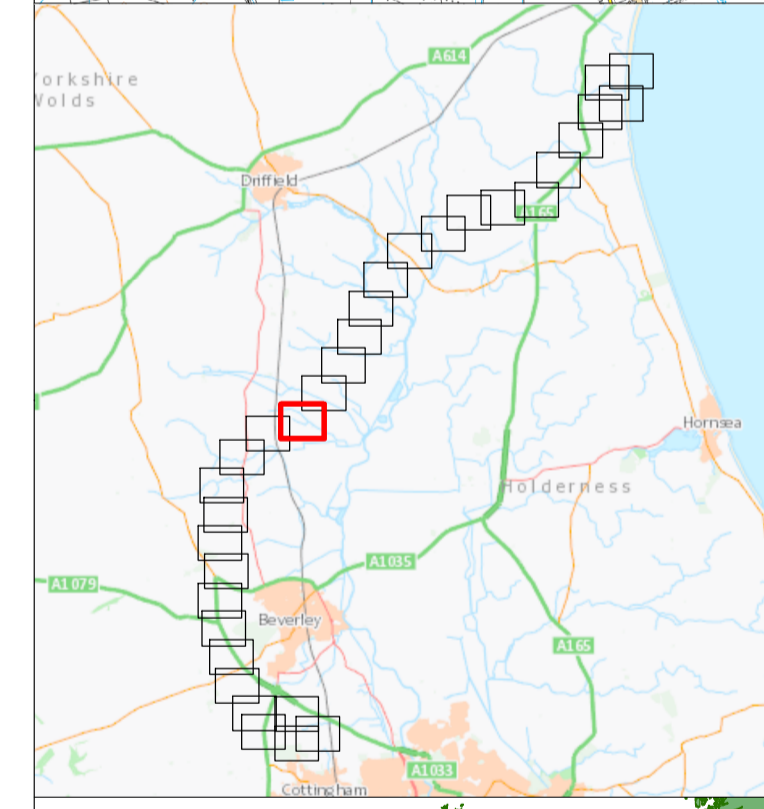
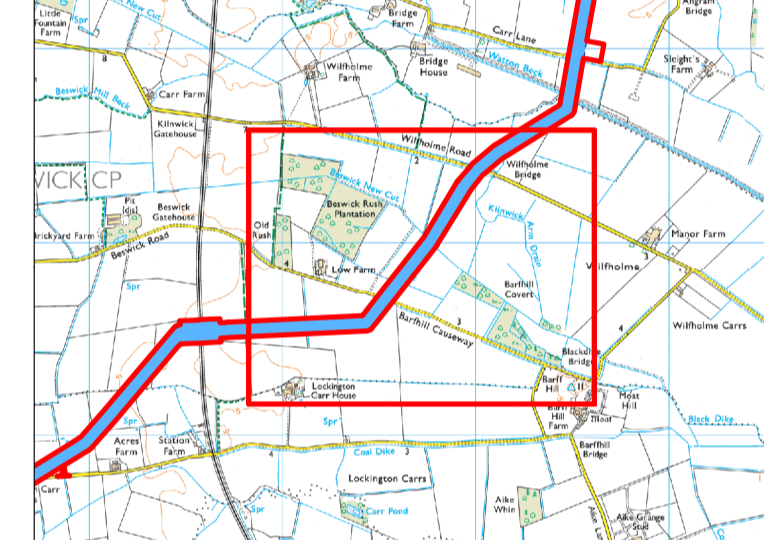
Onshore Works Plans  
Document no: HOW040238  
Created by: XDAO  
Checked by: KIEBE  
Approved by: JULCA



# Hornsea Four Onshore Works Plans Sheet 17 of 32

-  PEIR Boundary
-  Limit of deviation of Work No. 6
-  Onshore Export Cable Corridor

Source:  
Service Layer Credits: Contains OS data © Crown Copyright and database right 2019.  
© Crown copyright and database rights (2019) Ordnance Survey 0100031673. All rights reserved.



Coordinate system: British National Grid  
Vertical reference: ODN  
Scale @ A1: 1:2,500  
0 25 50 100 Meters  
0 25 50 100 Yards  
N  
GRID NORTH

REV	REASON	DATE

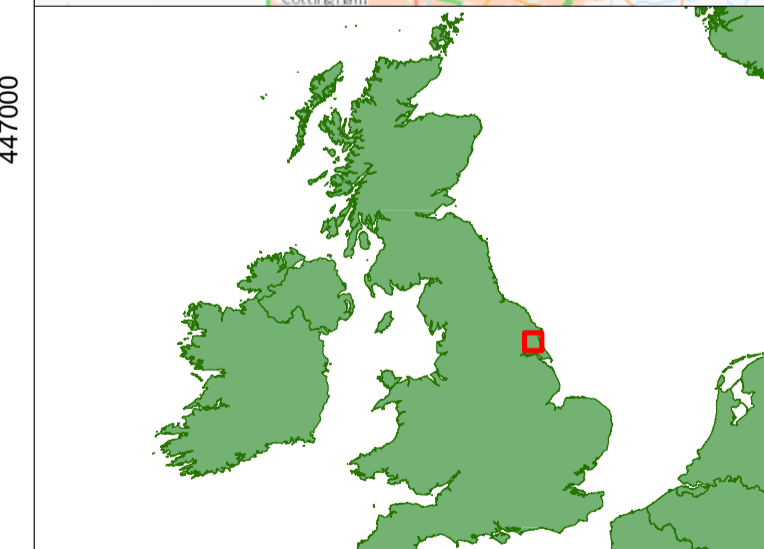
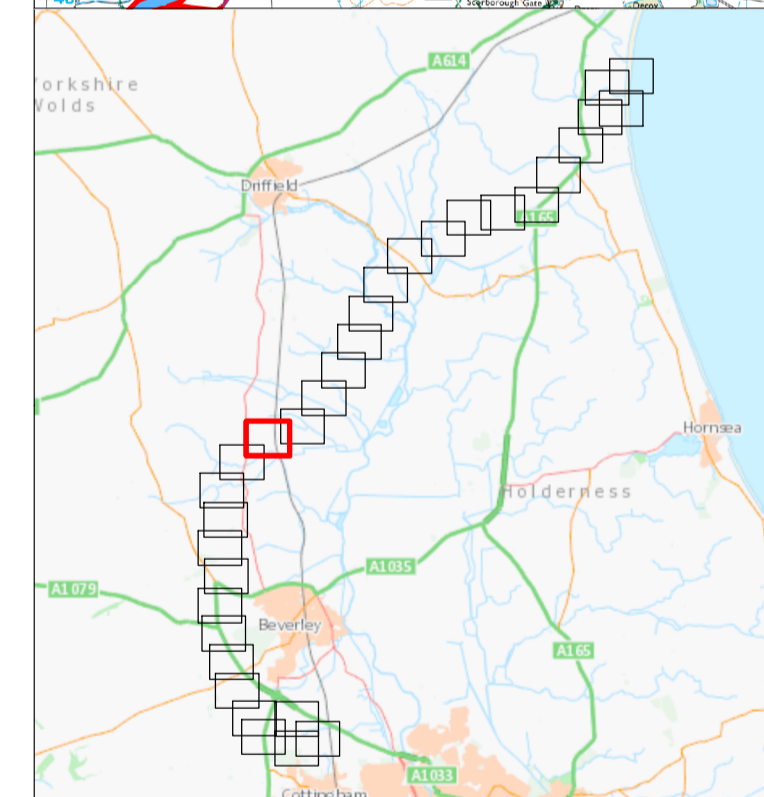
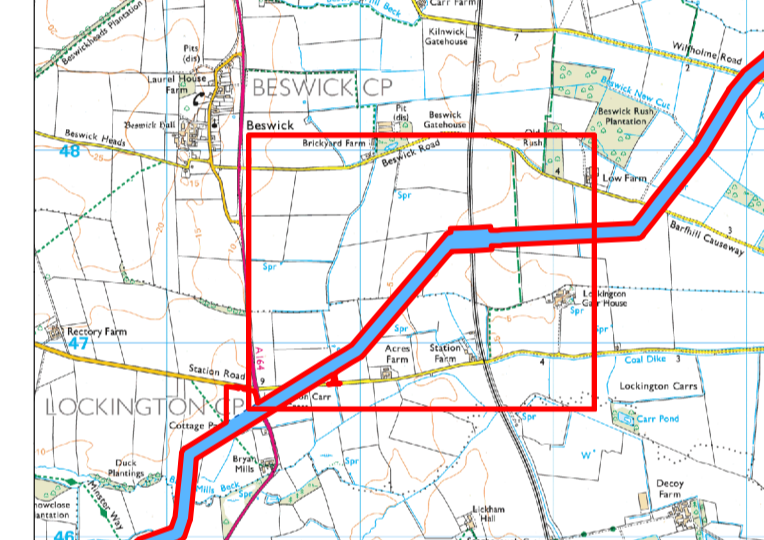
Onshore Works Plans  
Document no: HOW040238  
Created by: XDAO  
Checked by: KIEBE  
Approved by: JULCA



# Hornsea Four Onshore Works Plans Sheet 18 of 32


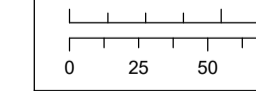
- PEIR Boundary
- Limit of deviation of Work No. 9a  
Temporary Access Tracks
- Limit of deviation of Work No. 9c  
Logistics Compounds
- Limit of deviation of Work No. 6  
Onshore Export Cable Corridor

Source:  
Service Layer Credits: Contains OS data © Crown Copyright and database right 2019.  
© Crown copyright and database rights (2019) Ordnance Survey 0100031673. All rights reserved.



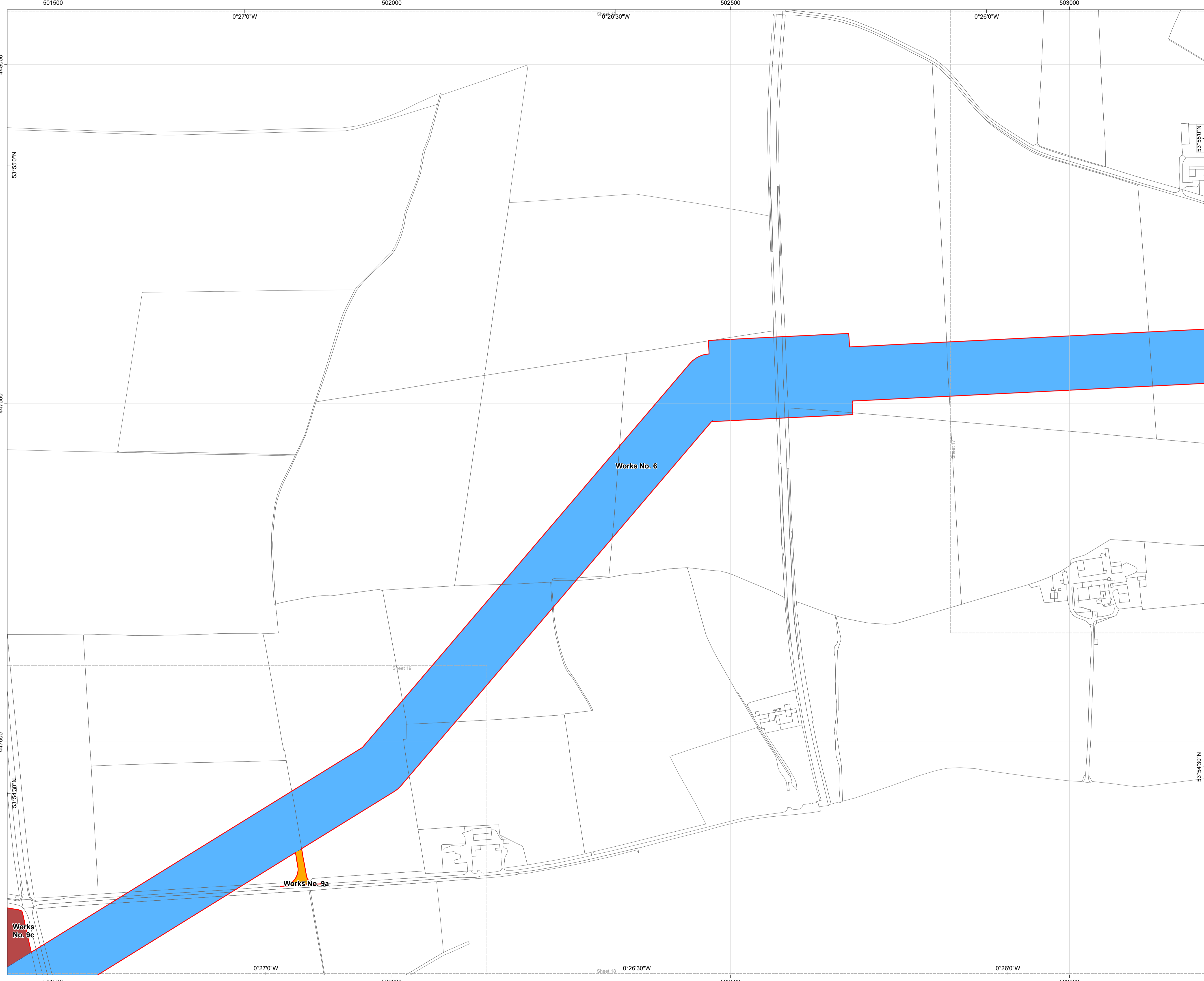
Coordinate system: British National Grid  
Vertical reference: ODN

Scale @ A1: 1:2,500



REV	REASON	DATE

Onshore Works Plans  
Document no: HOW040238  
Created by: XDAO  
Checked by: KIEBE  
Approved by: JULCA



Works No. 9c

Works No. 9a

Works No. 6

Sheet 19

Sheet 18

53°55'0"N

53°55'0"N

53°54'30"N

53°54'30"N

0°27'0"W

0°26'30"W

0°26'0"W

0°27'0"W

0°26'30"W

0°26'0"W

501500

502000

502500

503000

448000

448000

447500

447500

447000

447000

501500

502000

502500

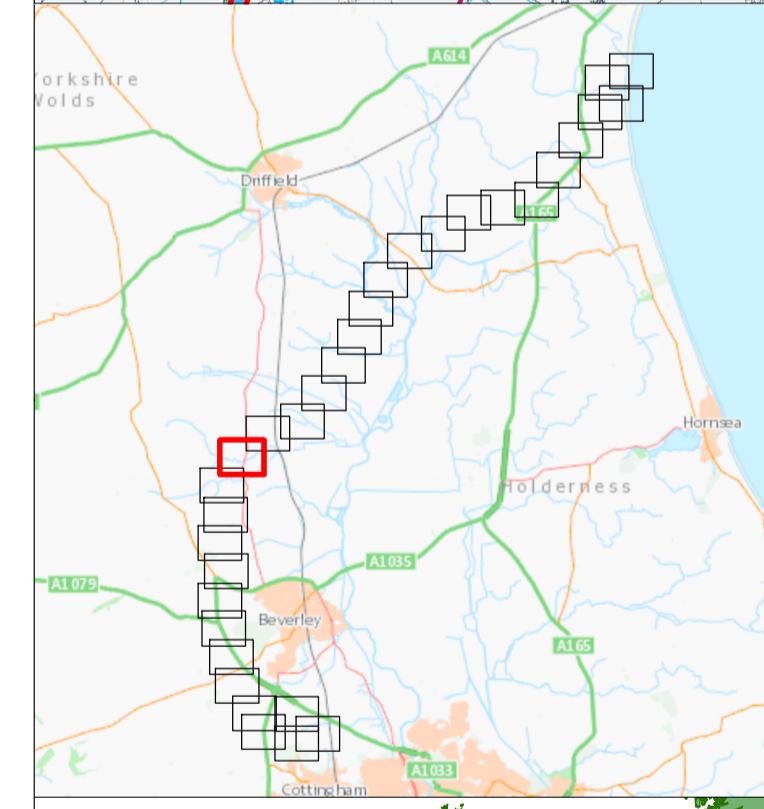
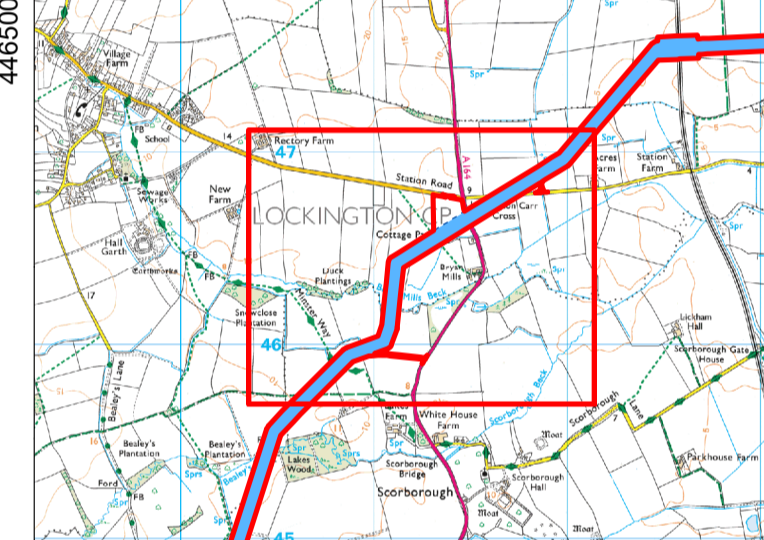
503000

# Hornsea Four Onshore Works Plans

Sheet 19 of 32

- PEIR Boundary
- Limit of deviation of Work No. 9a  
Temporary Access Tracks
- Limit of deviation of Work No. 9c  
Logistics Compounds
- Limit of deviation of Work No. 6  
Onshore Export Cable Corridor

Sources:  
Service Layer Credits: Contains OS data © Crown Copyright and database right 2019.  
© Crown copyright and database rights (2019) Ordnance Survey 0100031673. All rights reserved.



Coordinate system: British National Grid  
Vertical reference: ODN  
Scale @ A1: 1:2,500

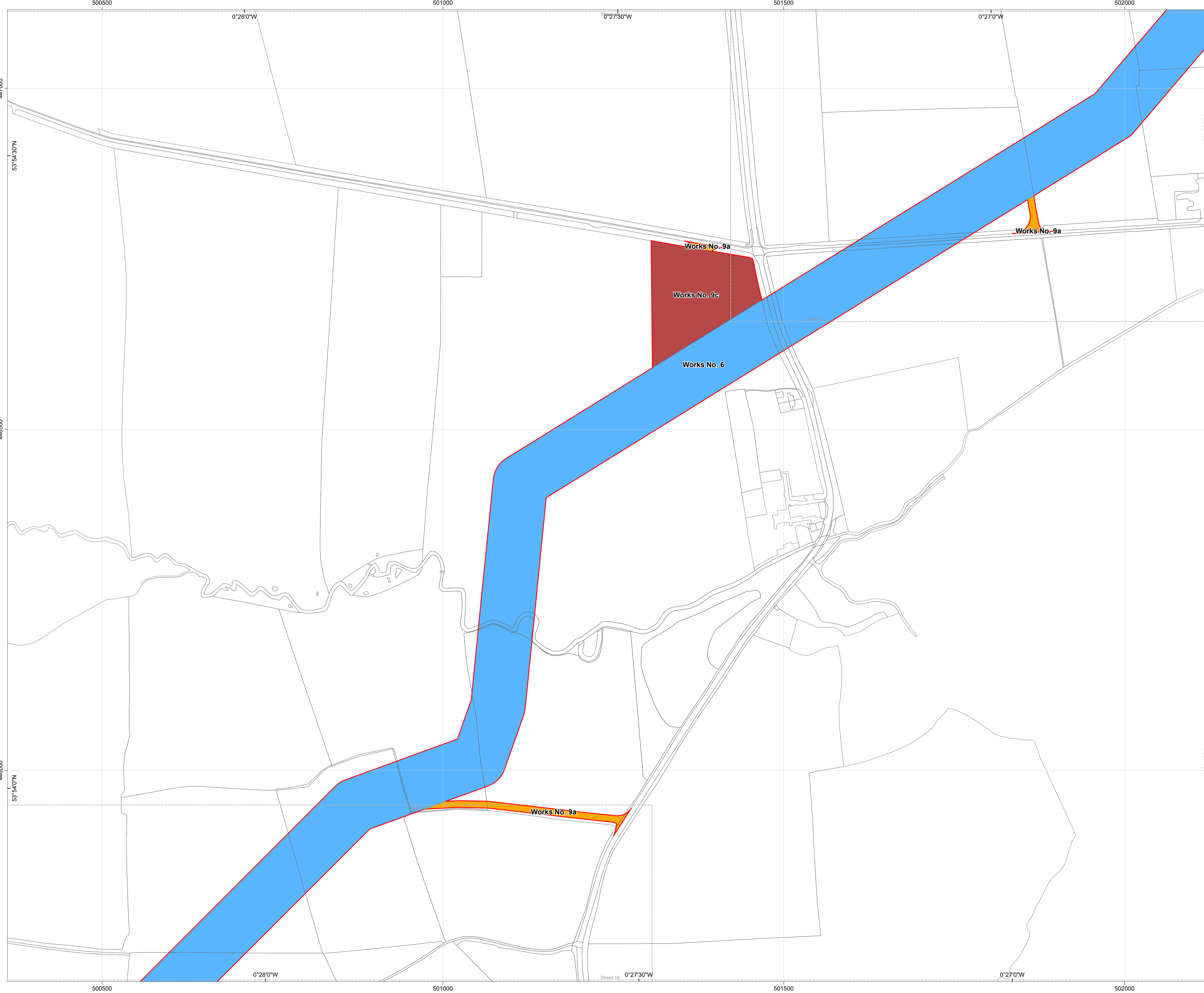
0 25 50 100 Meters

0 25 50 100 Yards

N  
GRID  
NORTH




REV	REVISION	DATE

Onshore Works Plans  
Document no: HOW040238  
Created by: XDAO  
Checked by: KIEBE  
Approved by: JULCA

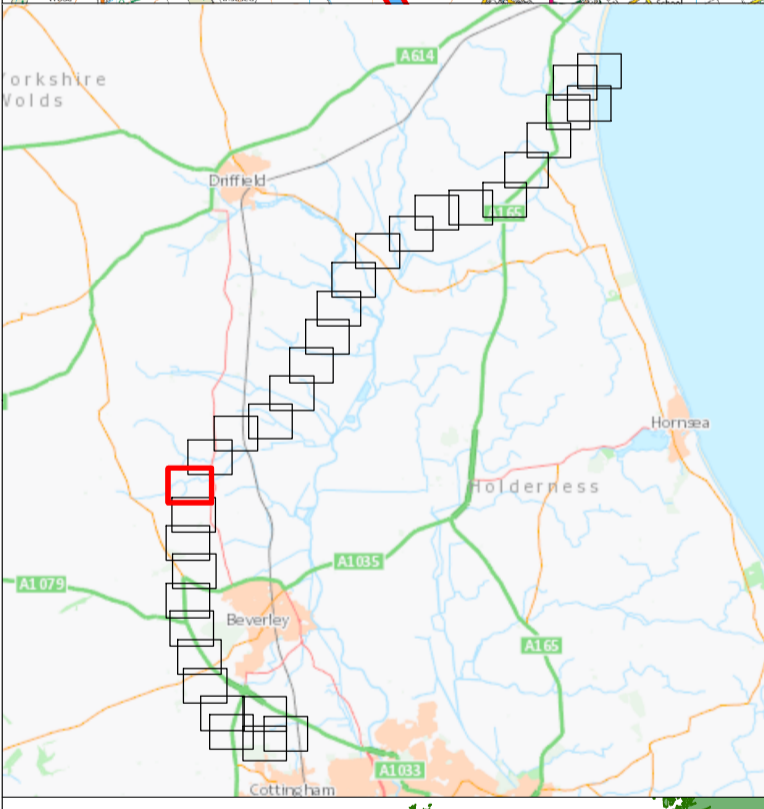
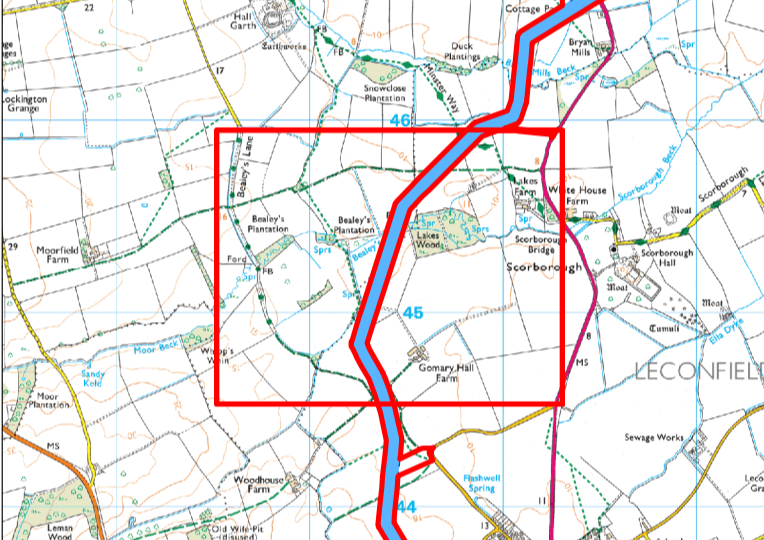




# Hornsea Four Onshore Works Plans Sheet 20 of 32

-  PEIR Boundary
-  Limit of deviation of Work No. 9a  
Temporary Access Tracks
-  Limit of deviation of Work No. 6  
Onshore Export Cable Corridor

Source:  
Service Layer Credits: Contains OS data © Crown Copyright and database right 2019.  
© Crown copyright and database rights (2019) Ordnance Survey 100031673. All rights reserved.



Coordinate system: British National Grid  
Vertical reference: ODN  
Scale @ A1: 1:2,500  
0 25 50 100 Meters  
0 25 50 100 Yards  
GRID NORTH

REV	REASON	DATE

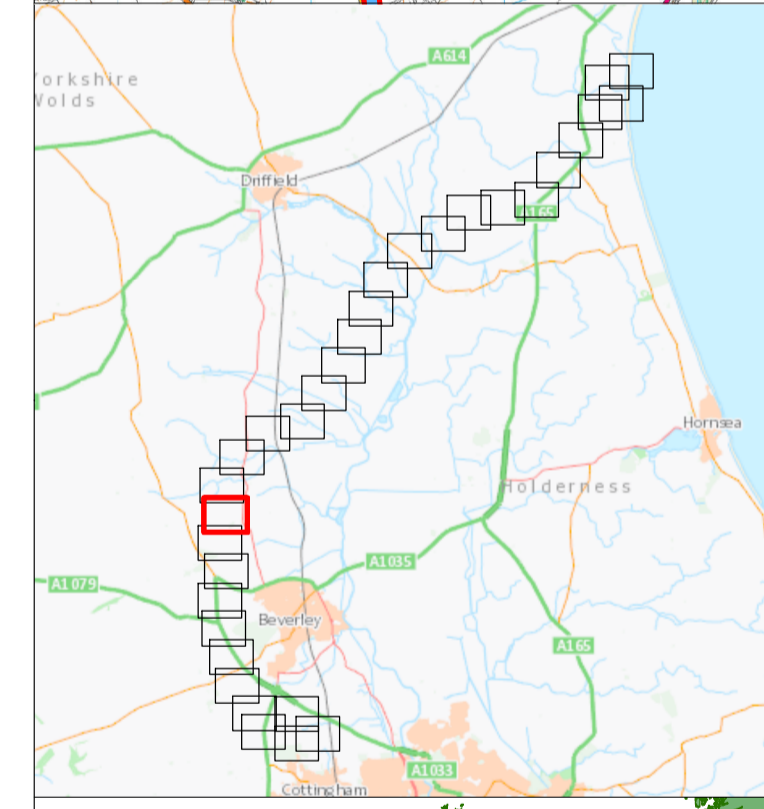
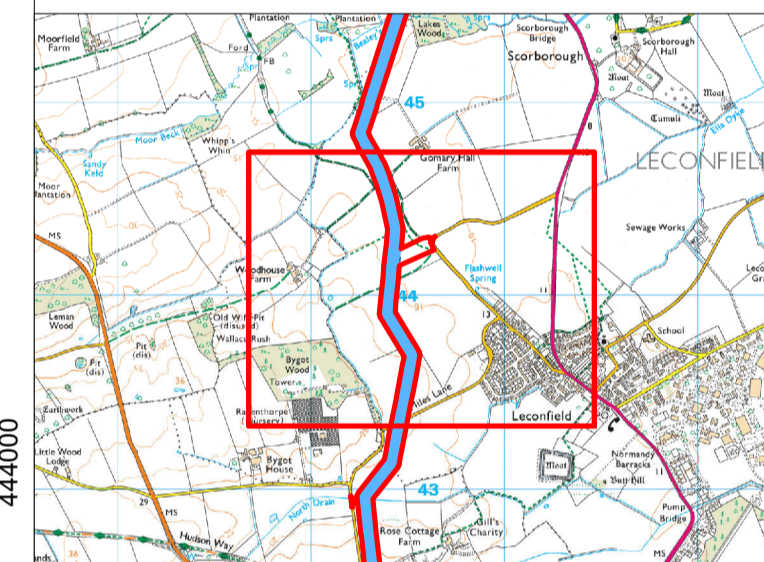
Onshore Works Plans  
Document no: HOW040238  
Created by: XDAO  
Checked by: KIEBE  
Approved by: JULCA



# Hornsea Four Onshore Works Plans Sheet 21 of 32

- PEIR Boundary
- Limit of deviation of Work No. 9a  
Temporary Access Tracks
- Limit of deviation of Work No. 9c  
Logistics Compounds
- Limit of deviation of Work No. 6  
Onshore Export Cable Corridor

Source:  
Service Layer Credits: Contains OS data © Crown Copyright and database right 2019.  
© Crown copyright and database rights (2019) Ordnance Survey 0100031673. All rights reserved.



Coordinate system: British National Grid  
Vertical reference: ODN  
Scale @ A1: 1:2,500  
0 25 50 100 Meters  
0 25 50 100 Yards  
N  
GRID NORTH

REV	REASON	DATE

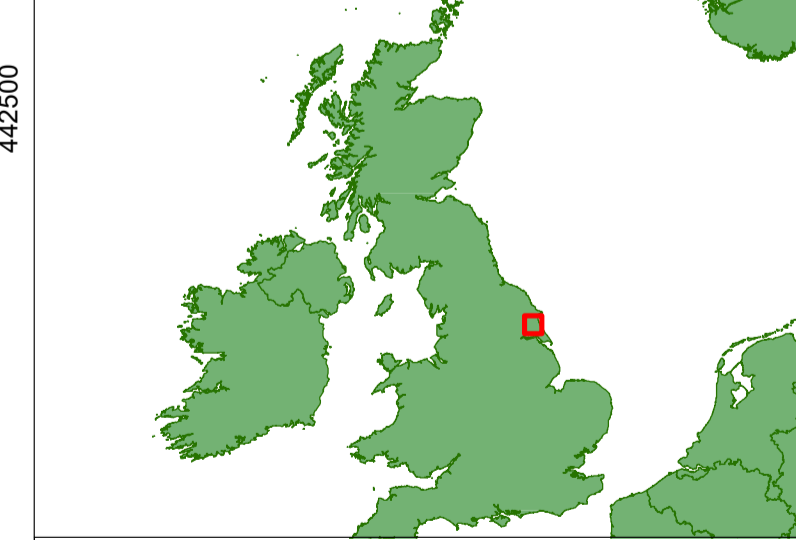
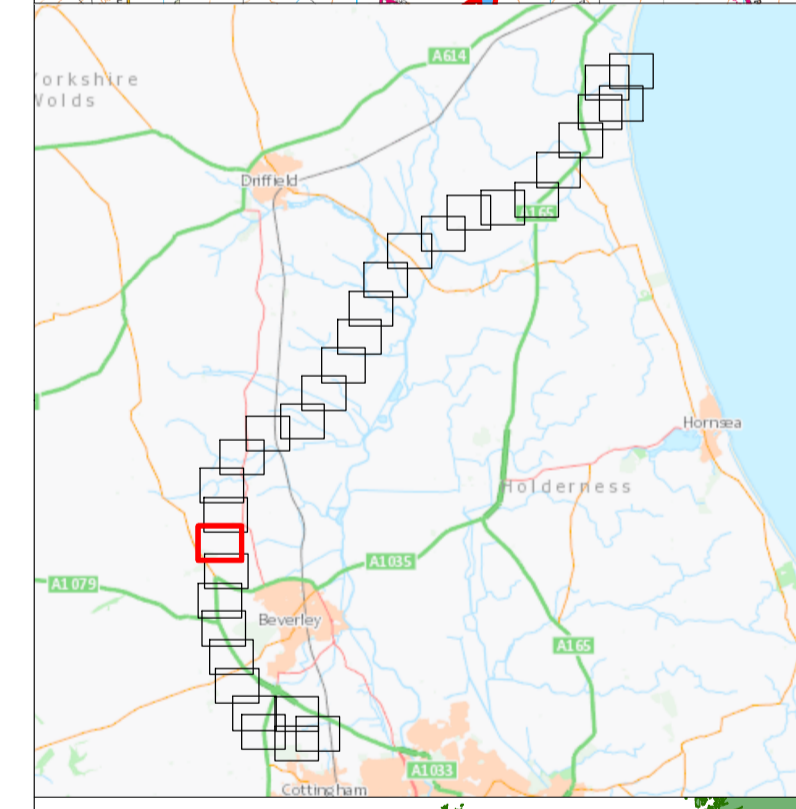
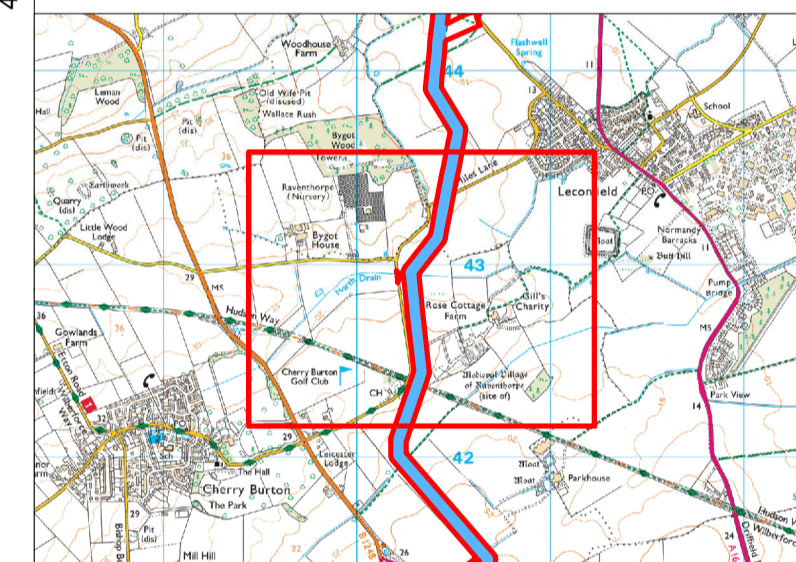
Onshore Works Plans  
Document no: HOW040238  
Created by: XDAO  
Checked by: KIEBE  
Approved by: JULCA



# Hornsea Four Onshore Works Plans Sheet 22 of 32

- PEIR Boundary
- Limit of deviation of Work No. 9a  
Temporary Access Tracks
- Limit of deviation of Work No. 6  
Onshore Export Cable Corridor

Source:  
Service Layer Credits: Contains OS data © Crown Copyright and database right 2019.  
© Crown copyright and database rights (2019) Ordnance Survey 0100031673. All rights reserved.



Coordinate system: British National Grid  
Vertical reference: ODN  
Scale @ A1: 1:2,500

0 25 50 100 Meters

0 25 50 100 Yards

N  
GRID  
NORTH

REV	REVISION	DATE

Onshore Works Plans  
Document no: HOW040238  
Created by: XDAO  
Checked by: KIEBE  
Approved by: JULCA

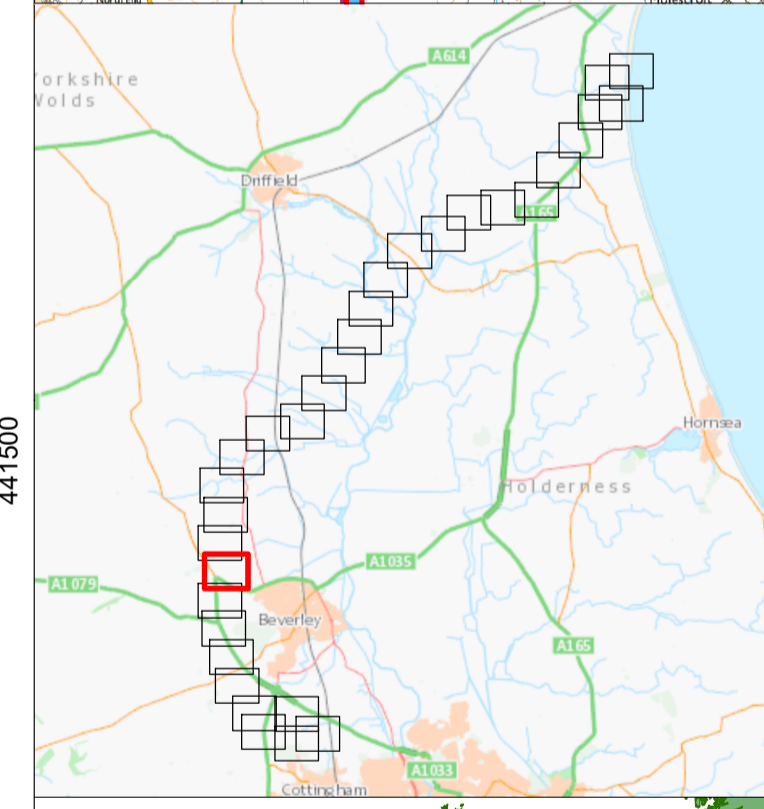
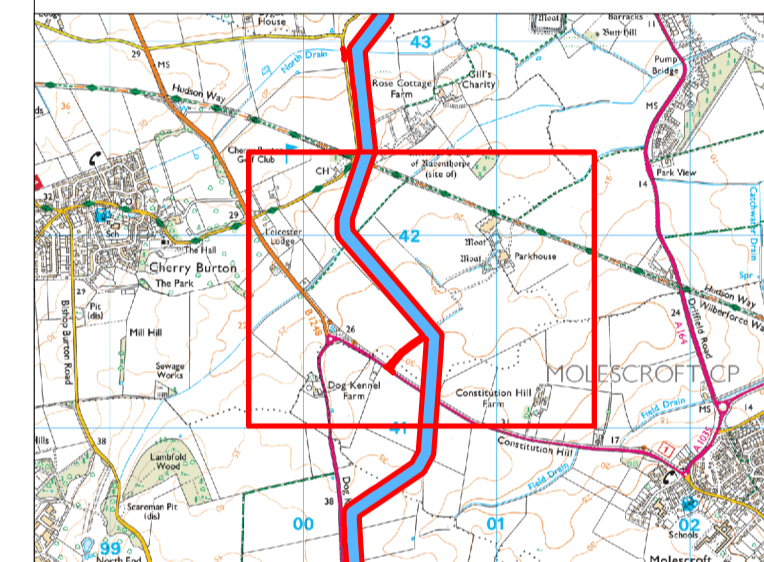




# Hornsea Four Onshore Works Plans Sheet 23 of 32

- PEIR Boundary
- Limit of deviation of Work No. 9a  
Temporary Access Tracks
- Limit of deviation of Work No. 6  
Onshore Export Cable Corridor

Source:  
Service Layer Credits: Contains OS data © Crown Copyright and database right 2019.  
© Crown copyright and database rights (2019) Ordnance Survey 0100031673. All rights reserved.



Coordinate system: British National Grid  
Vertical reference: ODN  
Scale @ A1: 1:2,500

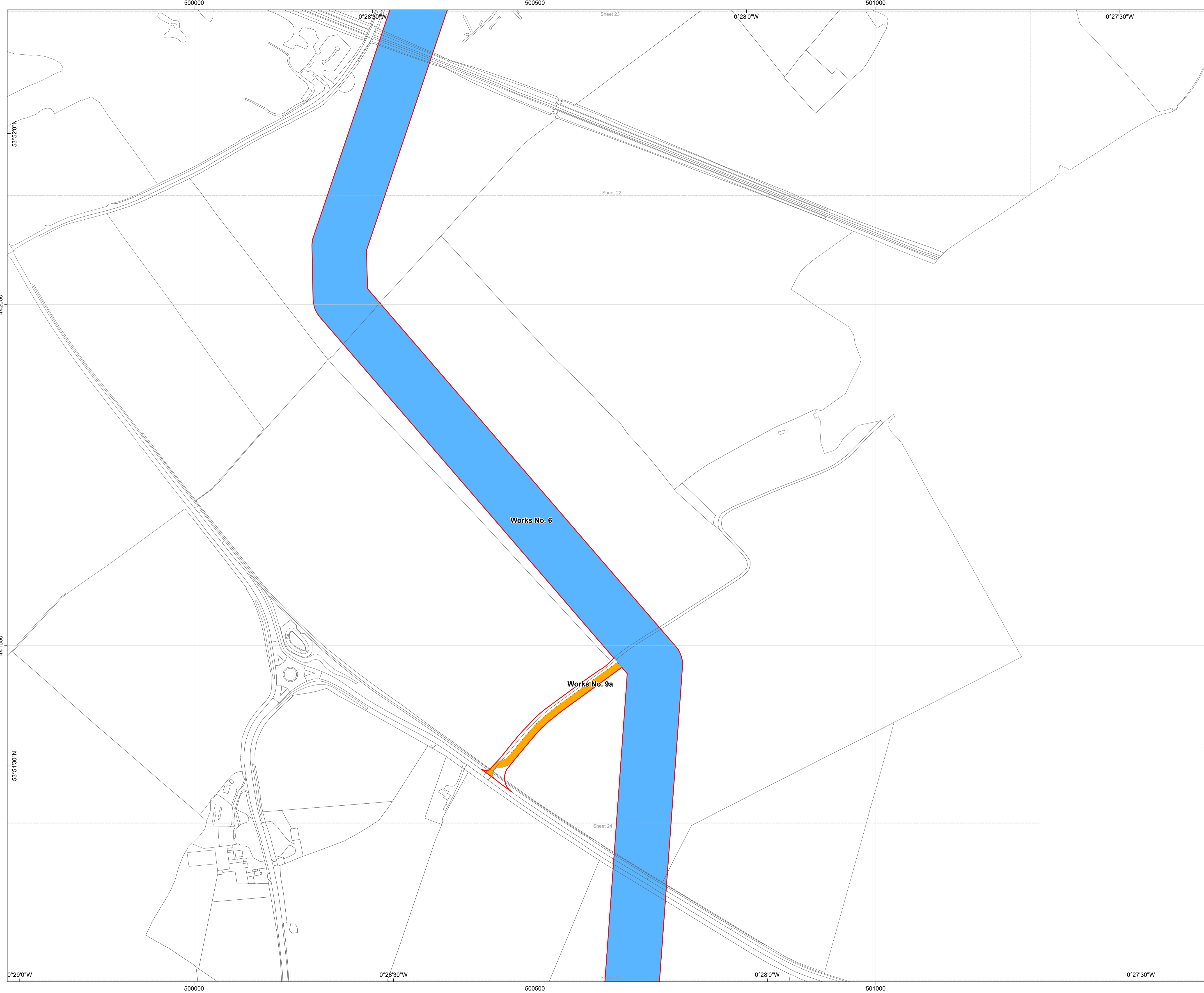
0 25 50 100 Meters

0 25 50 100 Yards

N  
GRID  
NORTH

REV	REASON	DATE

Onshore Works Plans  
Document no: HOW040238  
Created by: XDAO  
Checked by: KIEBE  
Approved by: JULCA





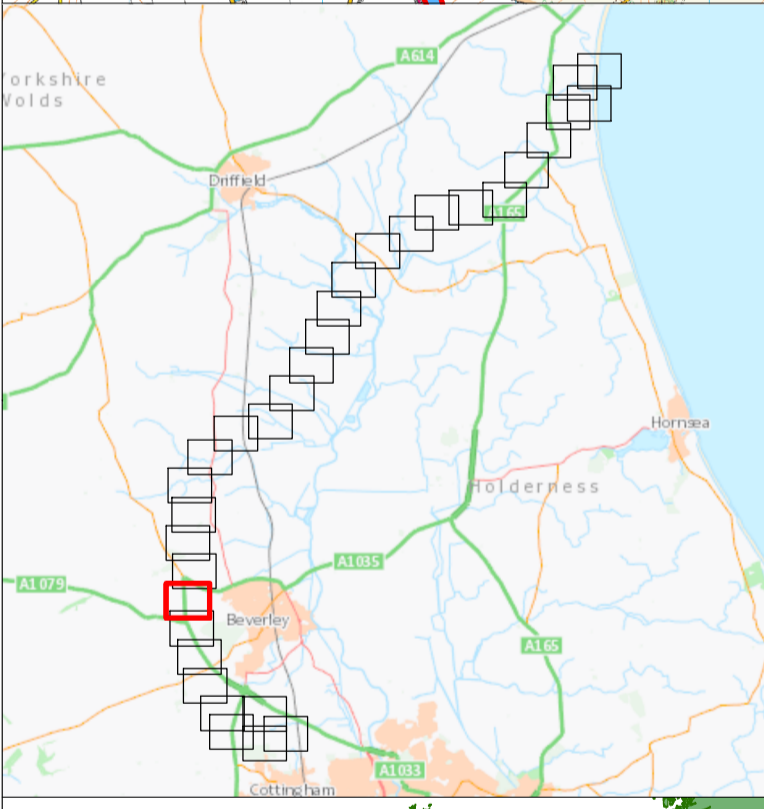
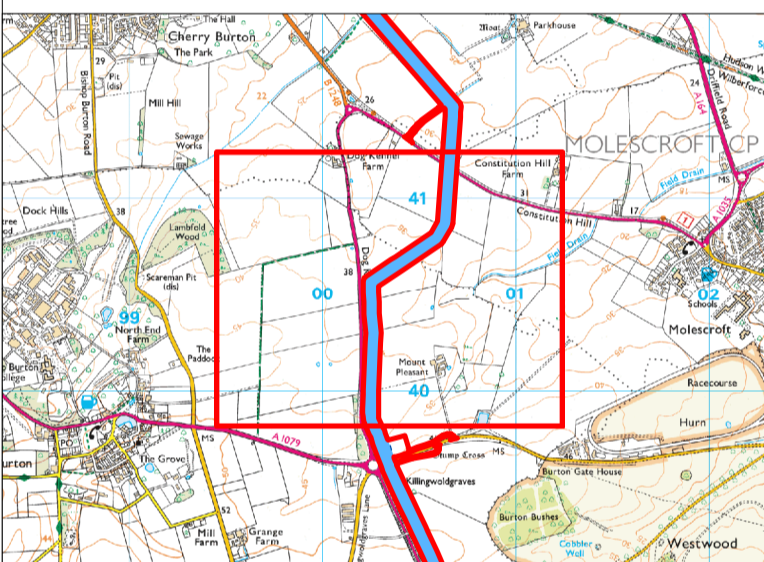
# Hornsea Four

## Onshore Works Plans

Sheet 24 of 32

- PEIR Boundary
- Limit of deviation of Work No. 6
- Onshore Export Cable Corridor

Source:  
 Service Layer Credits: Contains OS data © Crown Copyright and database right 2019.  
 © Crown copyright and database rights (2019) Ordnance Survey 100031673. All rights reserved.



Coordinate system: British National Grid  
 Vertical reference: ODN  
 Scale @ A1: 1:2,500

0	25	50	100 Meters
0	25	50	100 Yards

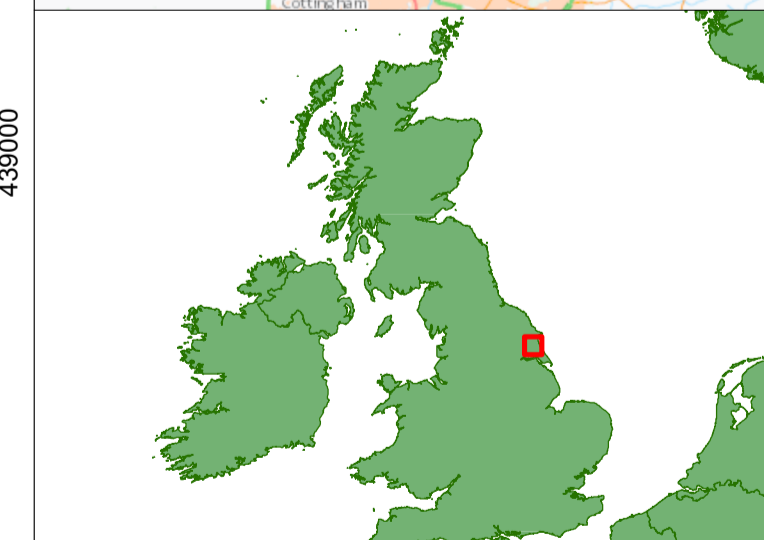
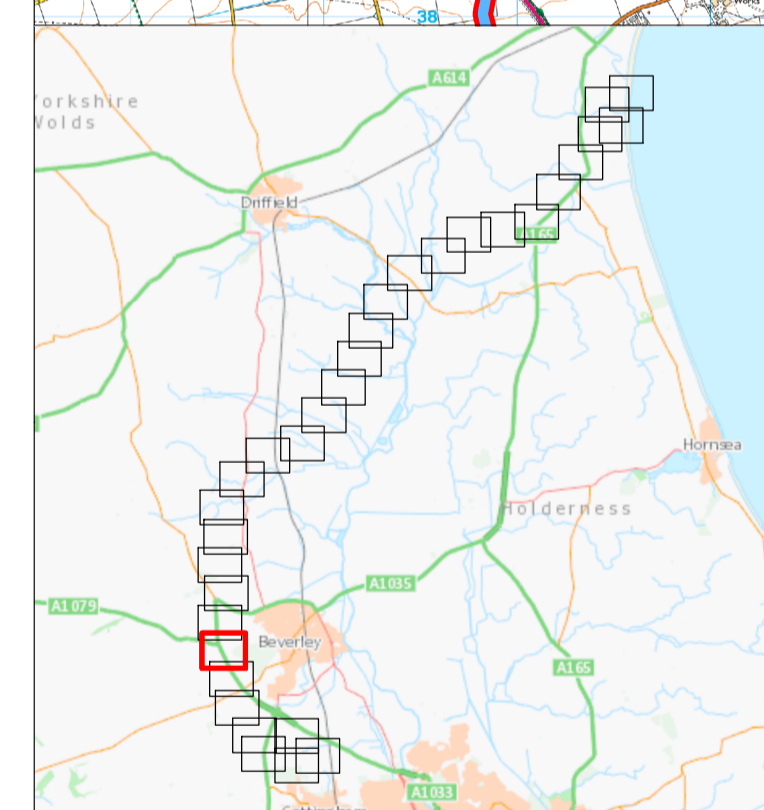
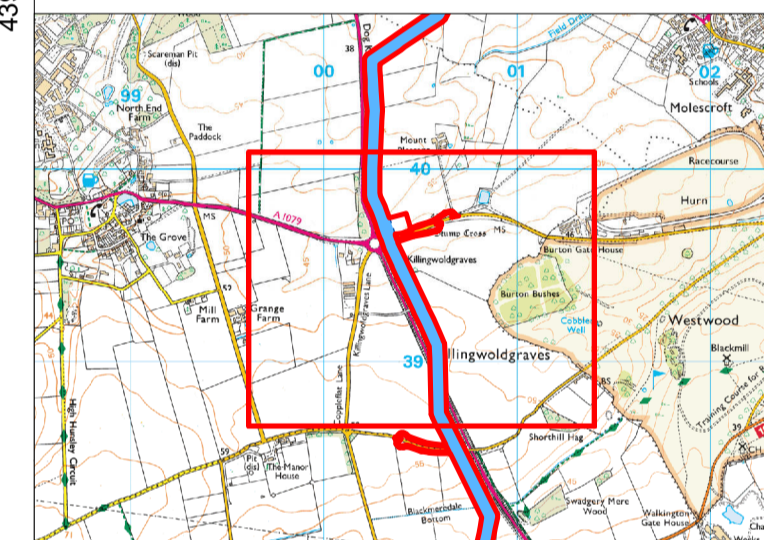
Onshore Works Plans  
 Document no: HOW040238  
 Created by: XDAO  
 Checked by: KIEBE  
 Approved by: JULCA



# Hornsea Four Onshore Works Plans Sheet 25 of 32

- PEIR Boundary
- Limit of deviation of Work No. 9a  
Temporary Access Tracks
- Limit of deviation of Work No. 9c  
Logistics Compounds
- Limit of deviation of Work No. 6  
Onshore Export Cable Corridor

Source:  
Service Layer Credits: Contains OS data © Crown Copyright and database right 2019.  
© Crown copyright and database rights (2019) Ordnance Survey 0100031673. All rights reserved.



Coordinate system: British National Grid  
Vertical reference: ODN  
Scale @ A1: 1:2,500


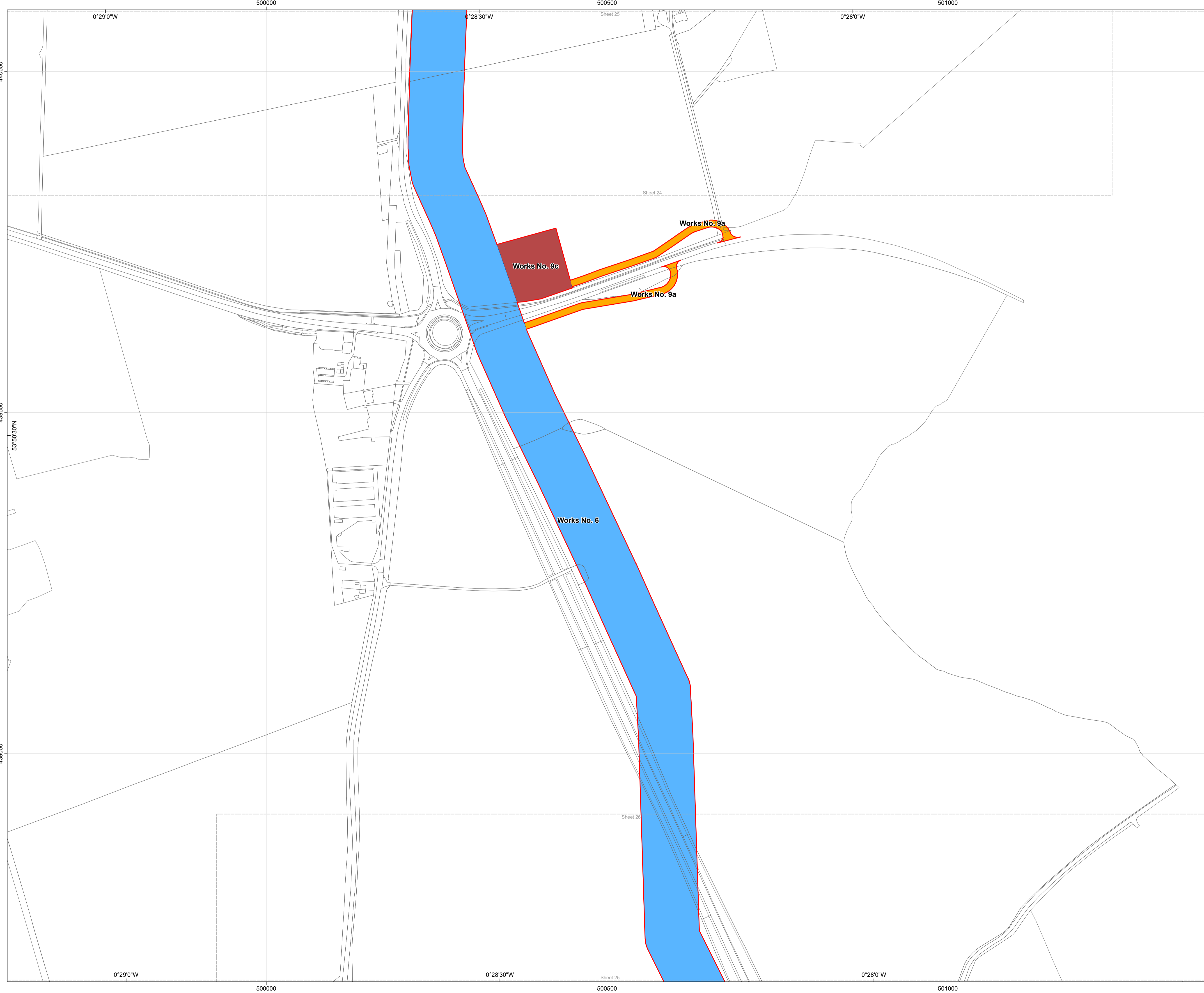
0 25 50 100 Meters

0 25 50 100 Yards

N  
GRID  
NORTH

REV	REASON	DATE

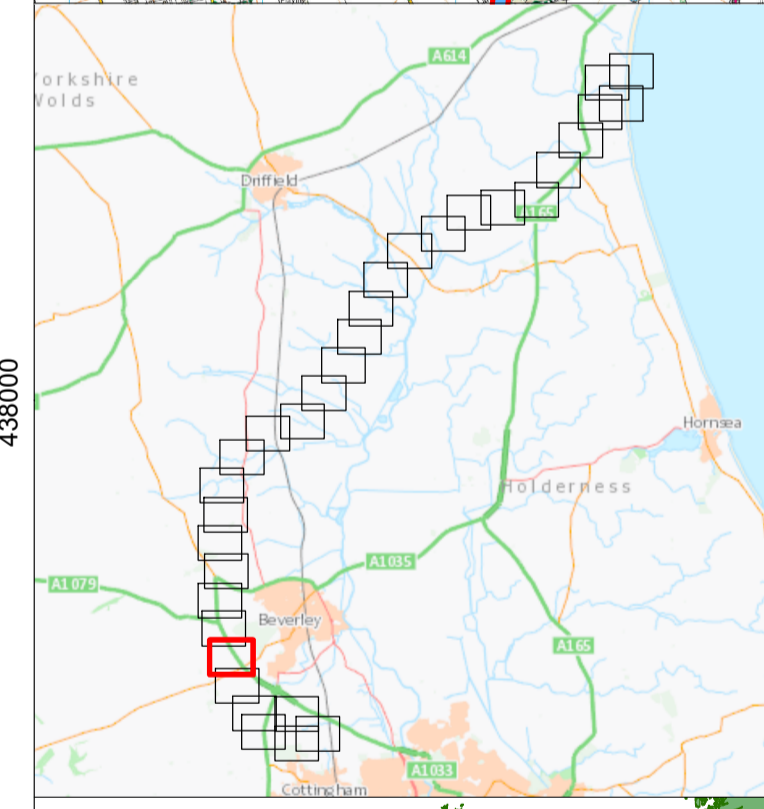
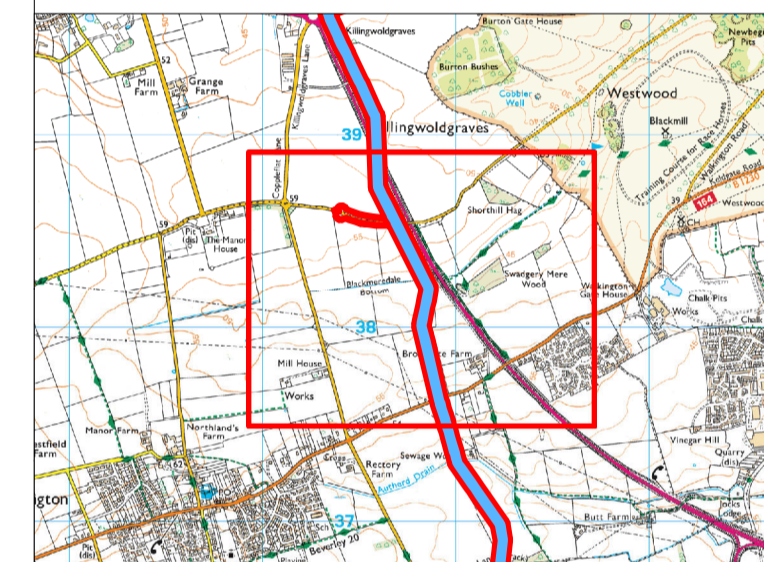
Onshore Works Plans  
Document no: HOW040238  
Created by: XDAO  
Checked by: KIEBE  
Approved by: JULCA

# Hornsea Four Onshore Works Plans Sheet 26 of 32

- PEIR Boundary
- Limit of deviation of Work No. 9a  
Temporary Access Tracks
- Limit of deviation of Work No. 6  
Onshore Export Cable Corridor

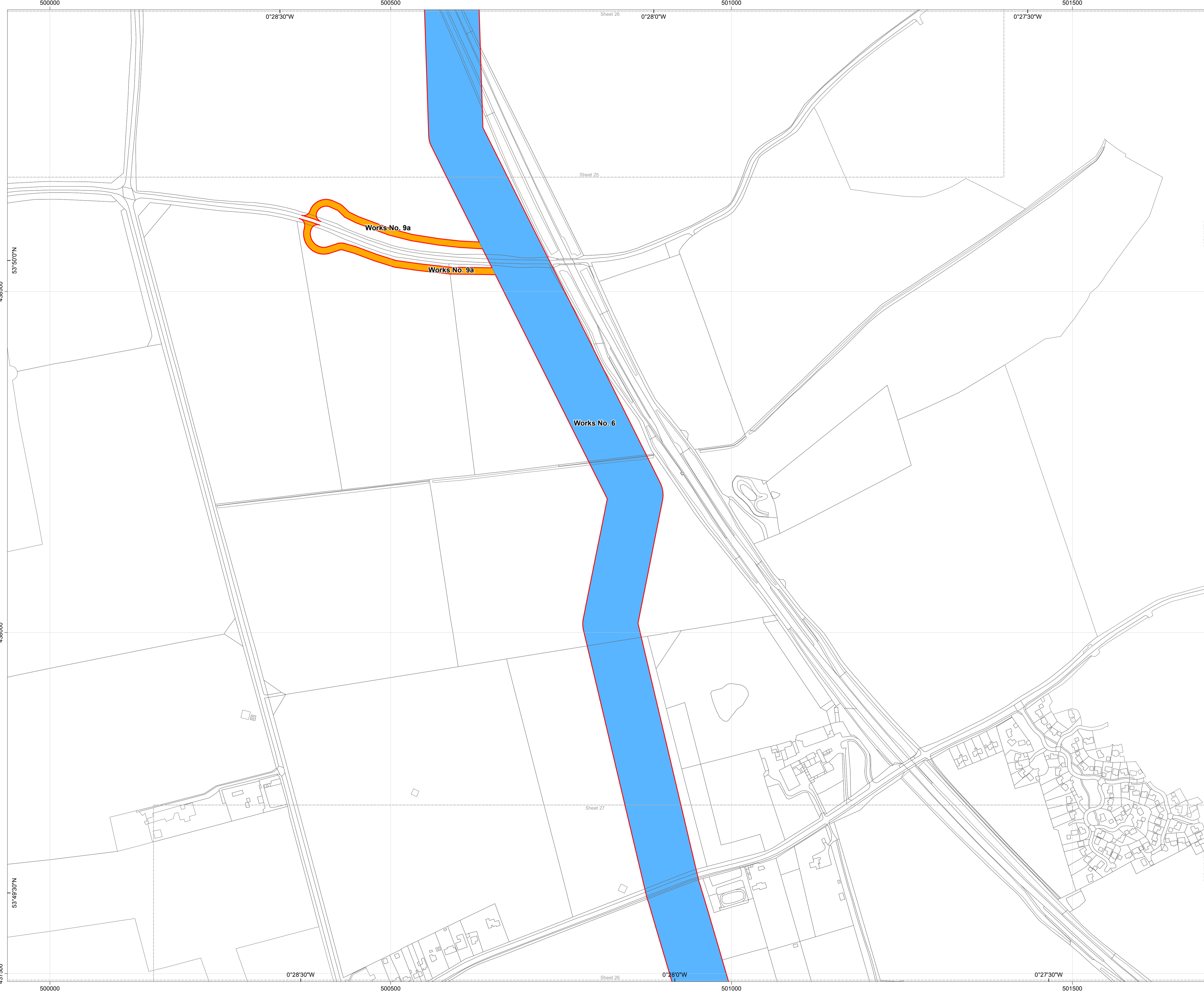
Source:  
Service Layer Credits: Contains OS data © Crown Copyright and database right 2019.  
© Crown copyright and database rights (2019) Ordnance Survey 0100031673. All rights reserved.



Coordinate system: British National Grid  
Vertical reference: ODN  
Scale @ A1: 1:2,500  
0 25 50 100 Meters  
0 25 50 100 Yards  
N  
GRID NORTH

REV	REASON	DATE

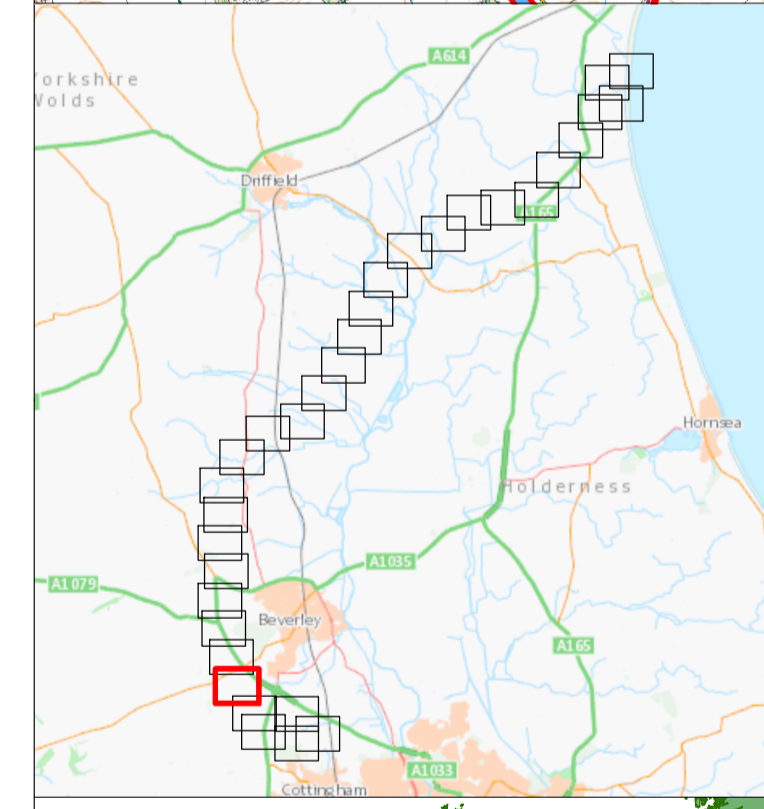
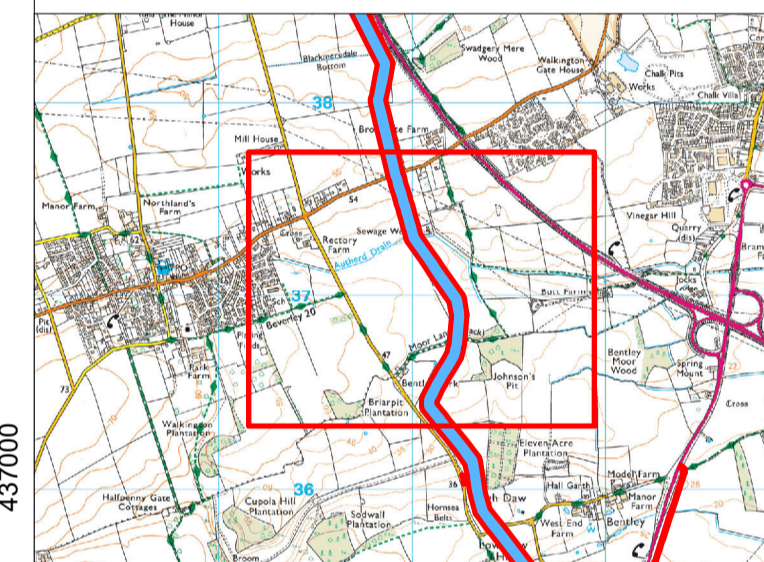
Onshore Works Plans  
Document no: HOW040238  
Created by: XDAO  
Checked by: KIEBE  
Approved by: JULCA



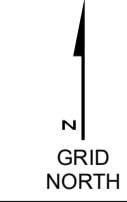
# Hornsea Four Onshore Works Plans Sheet 27 of 32

- PEIR Boundary
- Limit of deviation of Work No. 6
- Onshore Export Cable Corridor

Source:  
Service Layer Credits: Contains OS data © Crown Copyright and database right 2019.  
© Crown copyright and database rights (2019) Ordnance Survey 0100031673. All rights reserved.



Coordinate system: British National Grid  
Vertical reference: ODN  
Scale @ A1: 1:2,500  
0 25 50 100 Meters  
0 25 50 100 Yards



REV	REASON	DATE

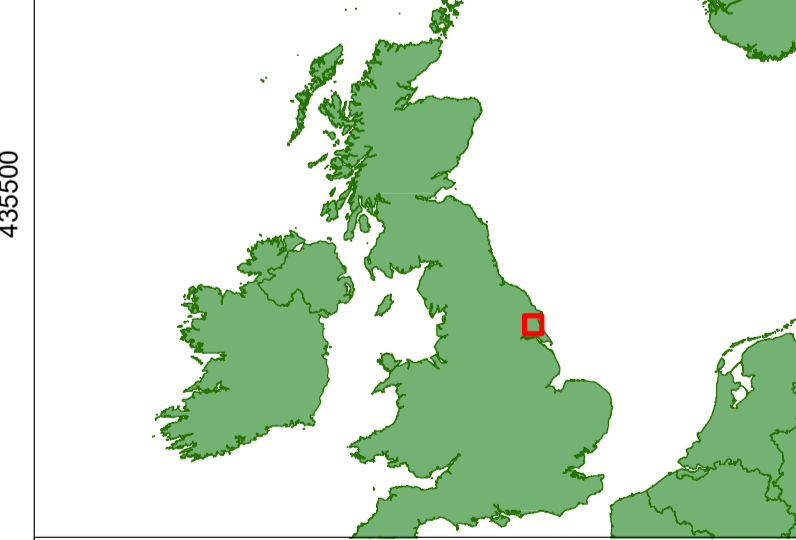
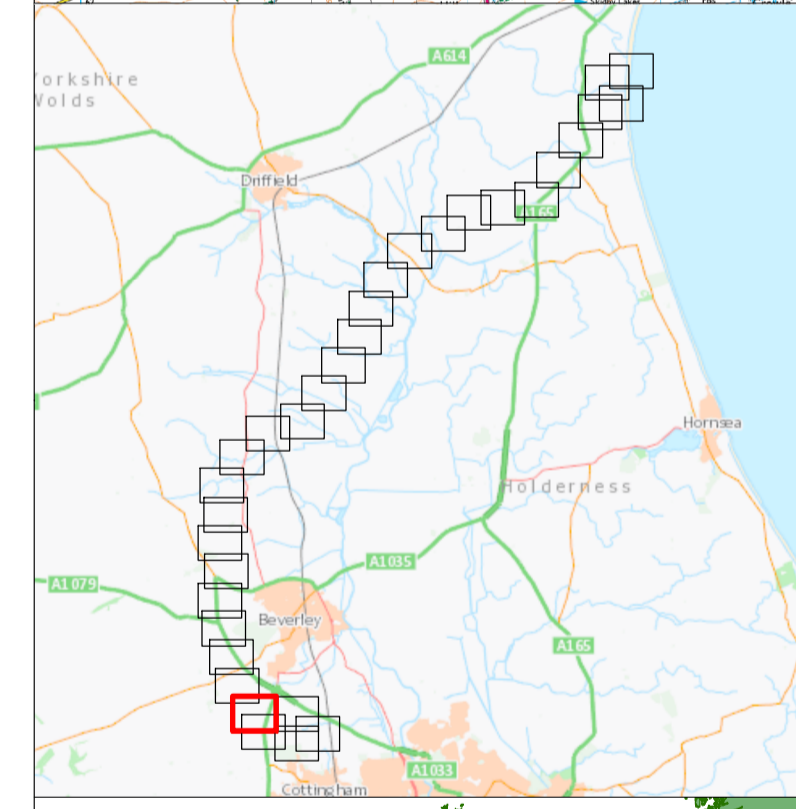
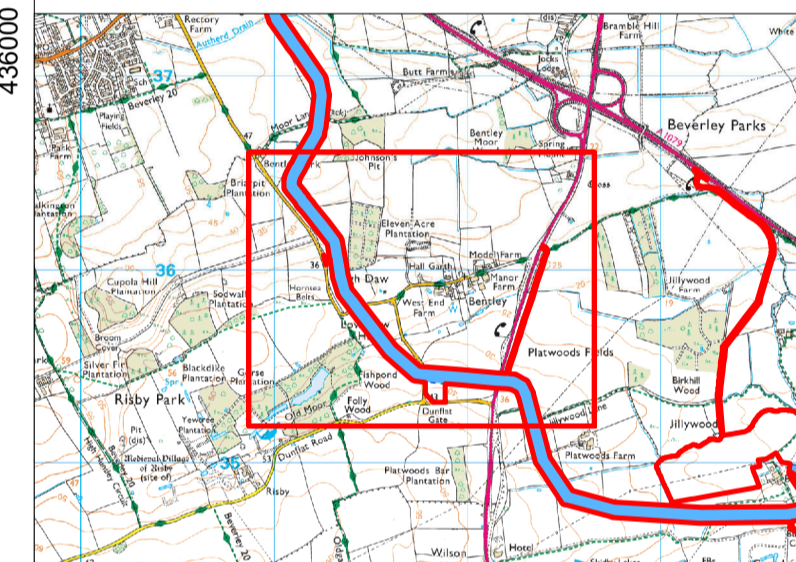
Onshore Works Plans  
Document no: HOW040238  
Created by: XDAO  
Checked by: KIEBE  
Approved by: JULCA



# Hornsea Four Onshore Works Plans Sheet 28 of 32

- PEIR Boundary
- Limit of deviation of Work No. 9a  
Temporary Access Tracks
- Limit of deviation of Work No. 9c  
Logistics Compounds
- Limit of deviation of Work No. 6  
Onshore Export Cable Corridor

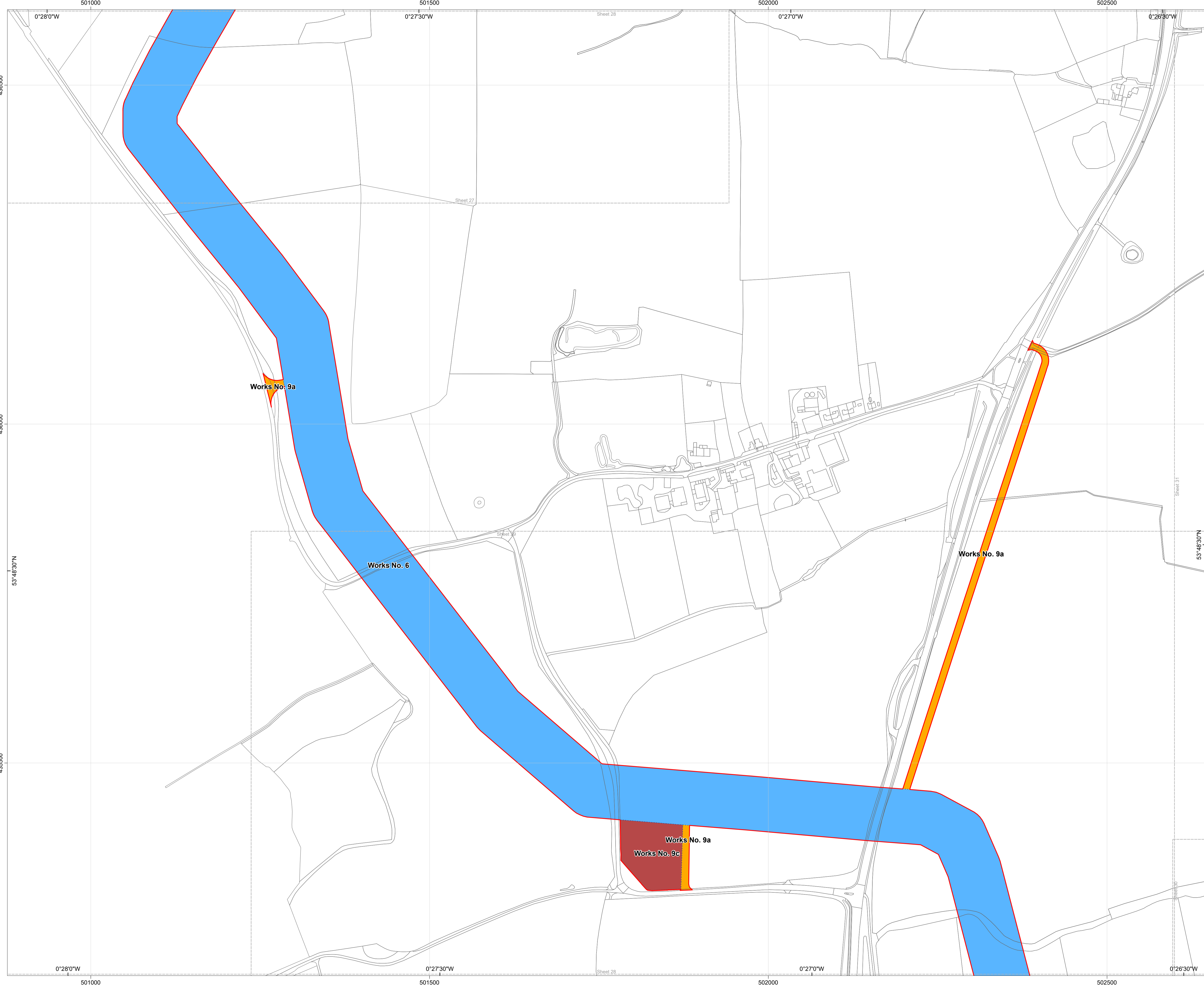
Source:  
Service Layer Credits: Contains OS data © Crown Copyright and database right 2019.  
© Crown copyright and database rights (2019) Ordnance Survey 0100031673. All rights reserved.



Coordinate system: British National Grid  
Vertical reference: ODN  
Scale @ A1: 1:2,500  
0 25 50 100 Meters  
0 25 50 100 Yards  
N  
GRID  
NORTH

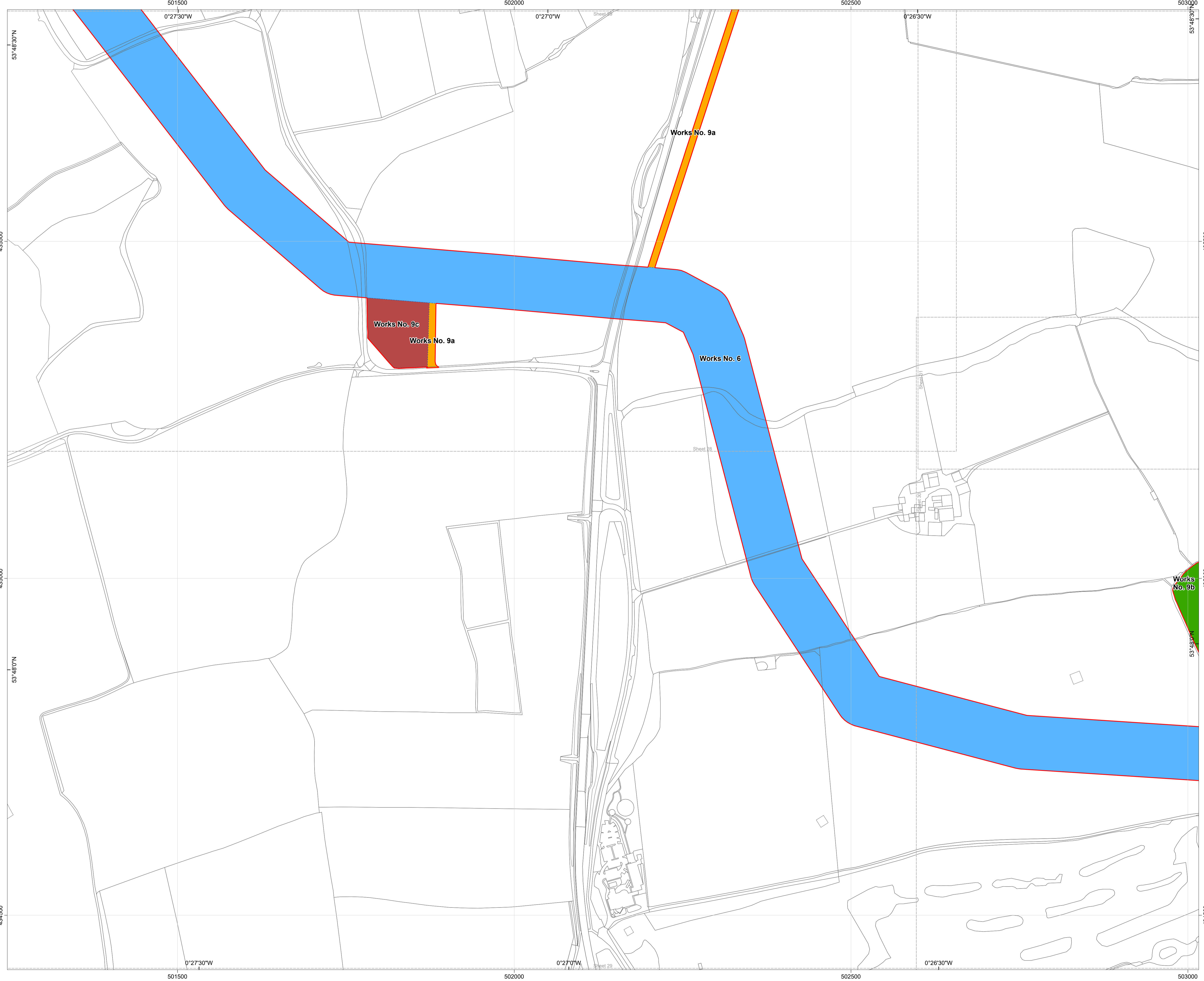
REV	REASON	DATE

Onshore Works Plans  
Document no: HOW040238  
Created by: XDAO  
Checked by: KIEBE  
Approved by: JULCA

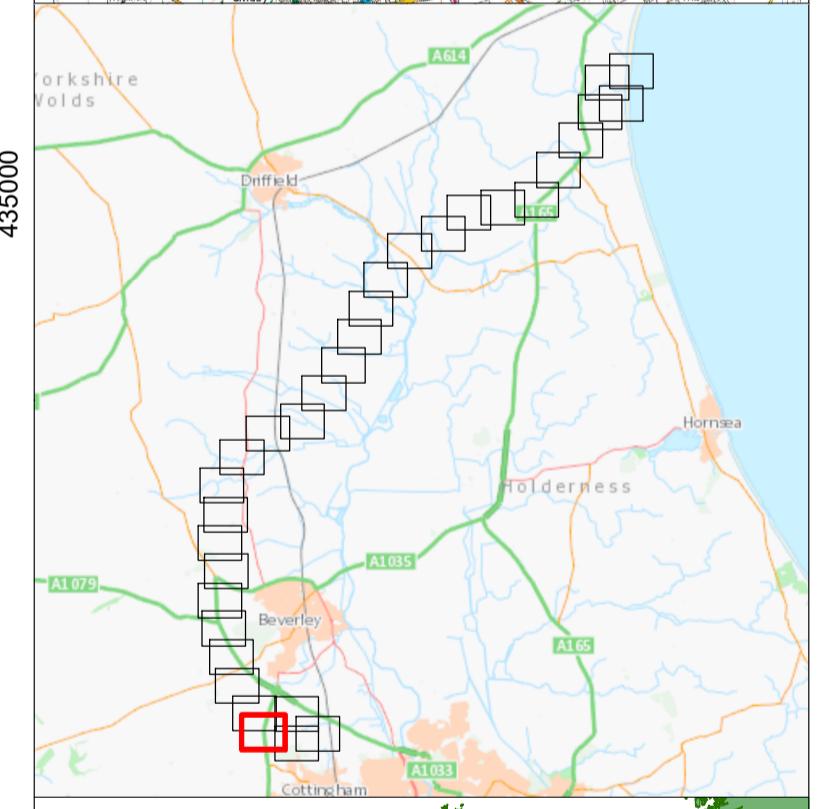
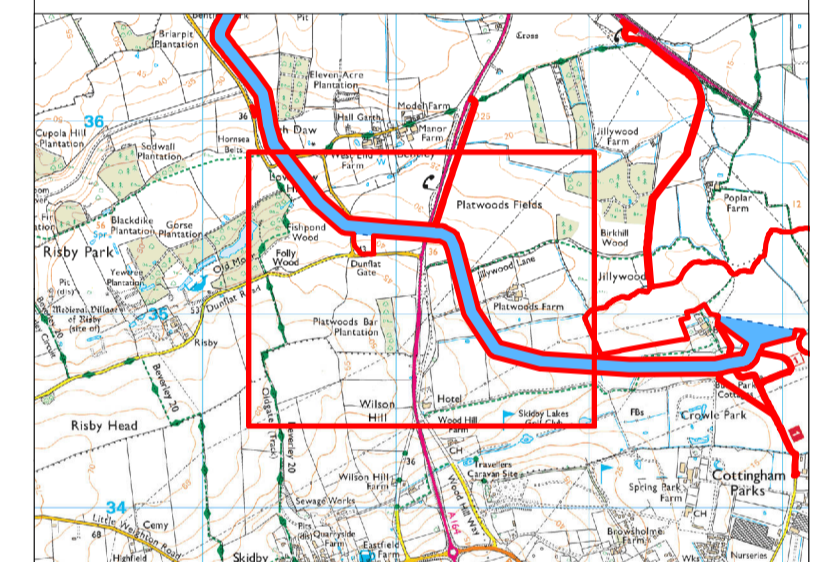


# Hornsea Four Onshore Works Plans Sheet 29 of 32

- PEIR Boundary
- Limit of deviation of Work No. 9a  
Temporary Access Tracks
- Limit of deviation of Work No. 9c  
Logistics Compounds
- Limit of deviation of Work No. 6  
Onshore Export Cable Corridor
- Limit of deviation of Work No. 9b  
Onshore Substation (Temporary Works)



Source:  
Service Layer Credits: Contains OS data © Crown Copyright and database right 2019.  
© Crown copyright and database rights (2019) Ordnance Survey 100031673. All rights reserved.




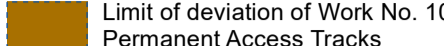
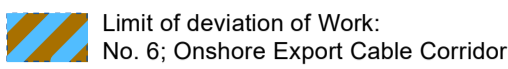
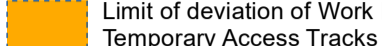
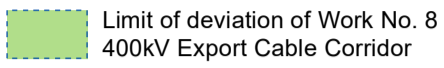

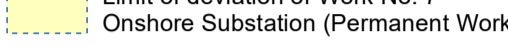
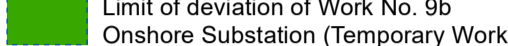
Coordinate system: British National Grid  
Vertical reference: ODN  
Scale @ A1: 1:2,500  
0 25 50 100 Meters  
0 25 50 100 Yards  
N  
GRID NORTH

REV	REASON	DATE

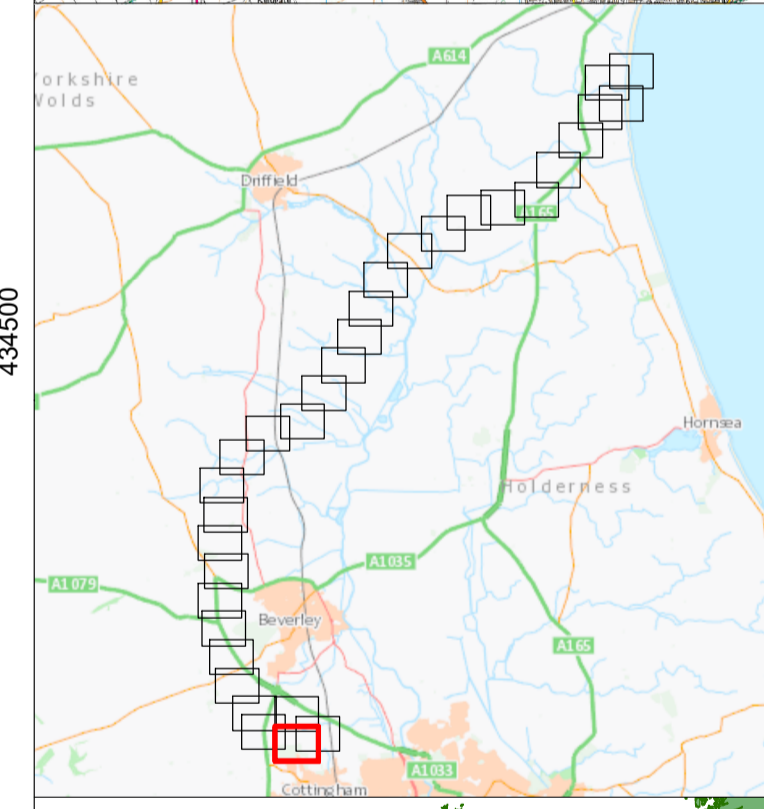
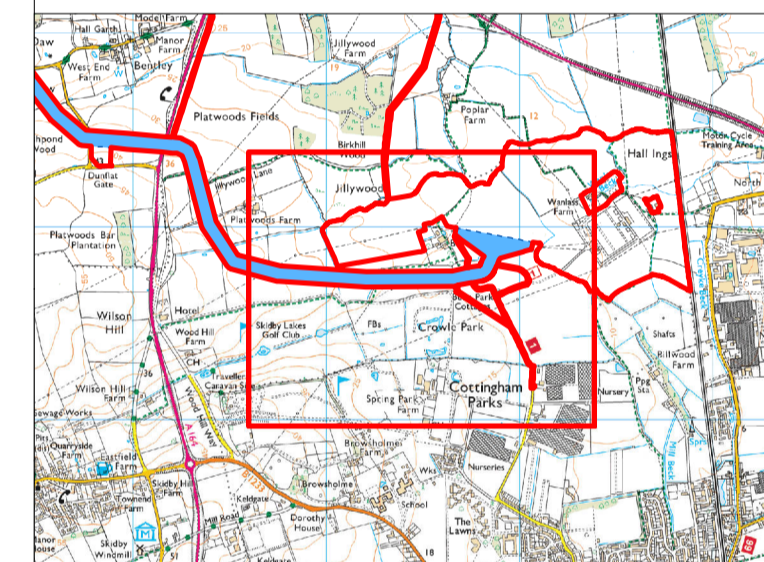
Onshore Works Plans  
Document no: HOW040238  
Created by: XDAGO  
Checked by: KIEBE  
Approved by: JULCA



# Hornsea Four Onshore Works Plans Sheet 30 of 32

-  PEIR Boundary
-  Limit of deviation of Work No. 10  
Permanent Access Tracks
-  Limit of deviation of Work:  
No. 6; Onshore Export Cable Corridor
-  Limit of deviation of Work No. 9a  
Temporary Access Tracks
-  Limit of deviation of Work No. 8  
400kV Export Cable Corridor
-  Limit of deviation of Work No. 6  
Onshore Export Cable Corridor
-  Limit of deviation of Work No. 7  
Onshore Substation (Permanent Works)
-  Limit of deviation of Work No. 9b  
Onshore Substation (Temporary Works)

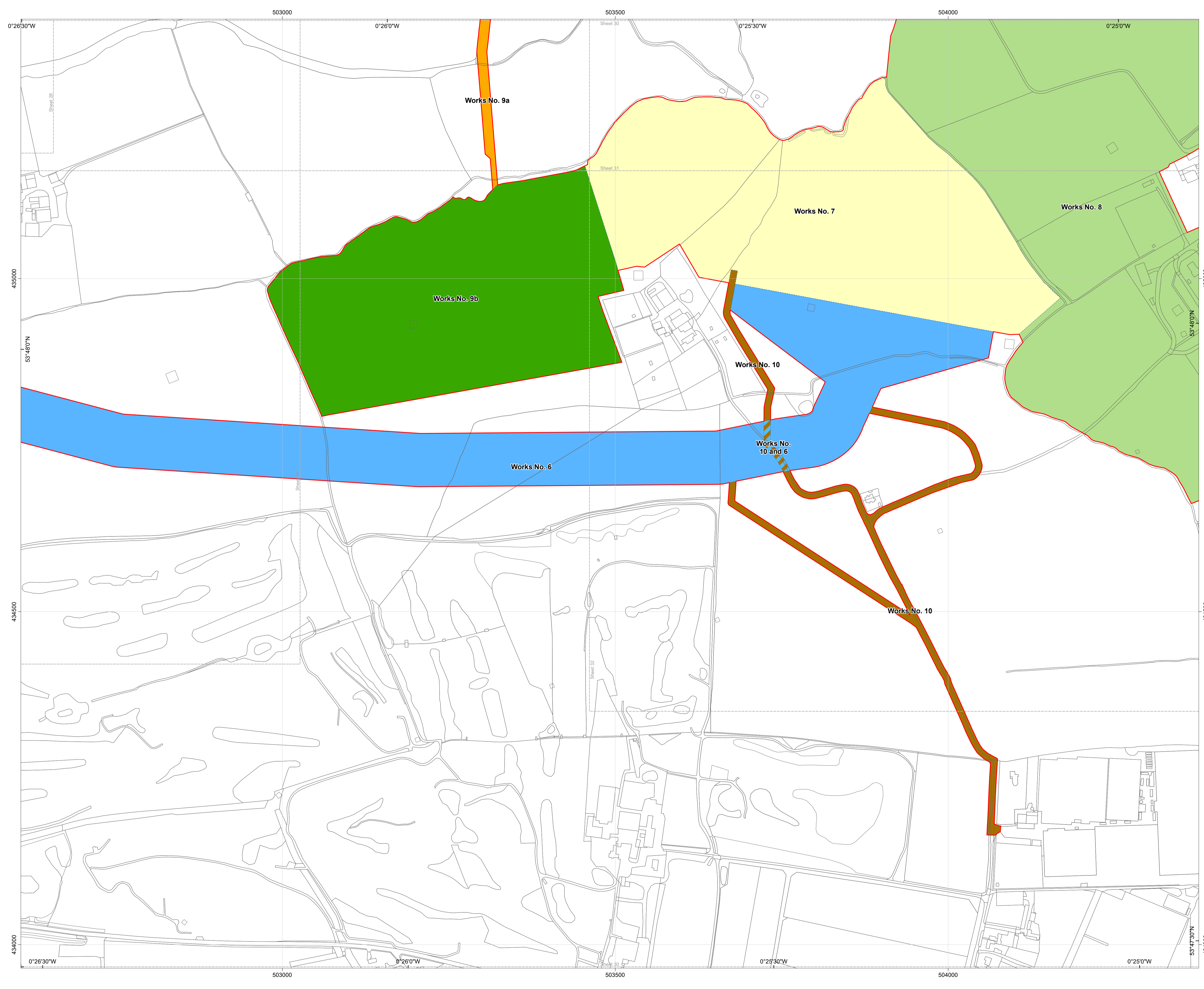
Source:  
Service Layer Credits: Contains OS data © Crown Copyright and database right 2019.  
© Crown copyright and database rights (2019) Ordnance Survey 100031673. All rights reserved.



Coordinate system: British National Grid  
Vertical reference: ODN  
Scale @ A1: 1:2,500  
0 25 50 100 Meters  
0 25 50 100 Yards  
N  
GRID  
NORTH

REV	REASON	DATE

Onshore Works Plans  
Document no: HOW040238  
Created by: XDAO  
Checked by: KIEBE  
Approved by: JULCA



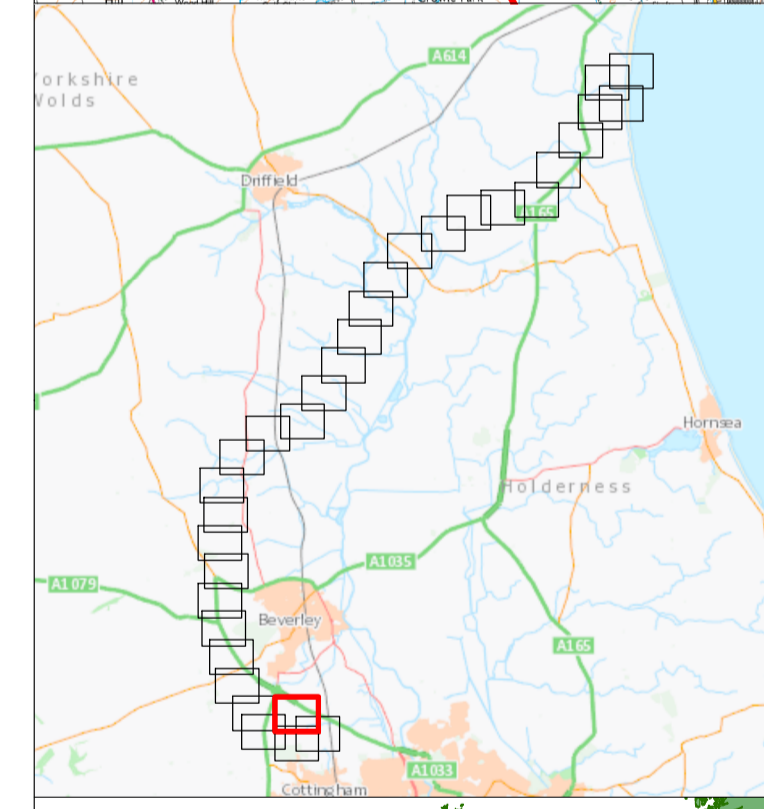
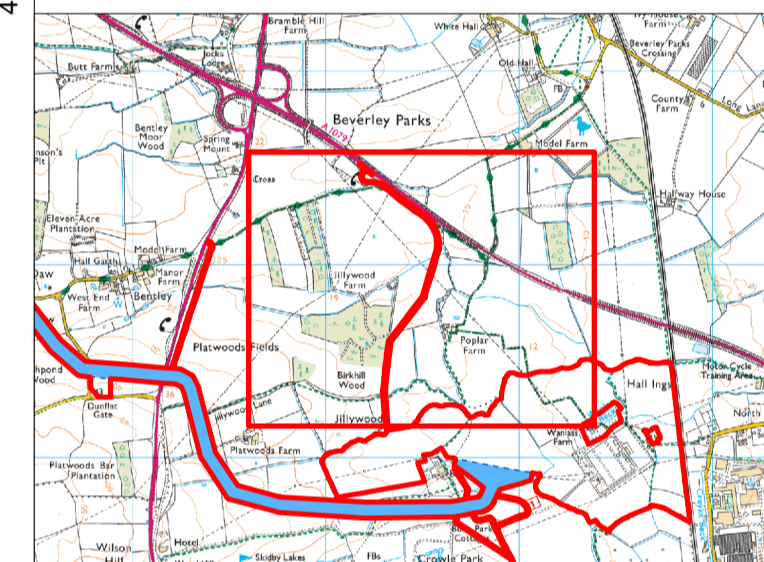


# Hornsea Four Onshore Works Plans

Sheet 31 of 32

- PEIR Boundary
- Limit of deviation of Work No. 9a  
Temporary Access Tracks
- Limit of deviation of Work No. 8  
400kV Export Cable Corridor
- Limit of deviation of Work No. 7  
Onshore Substation (Permanent Works)
- Limit of deviation of Work No. 9b  
Onshore Substation (Temporary Works)

Source: Service Layer Credits: Contains OS data © Crown Copyright and database right 2019. © Crown copyright and database rights (2019) Ordnance Survey 100031673. All rights reserved.



Coordinate system: British National Grid  
 Vertical reference: ODN  
 Scale @ A1: 1:2,500

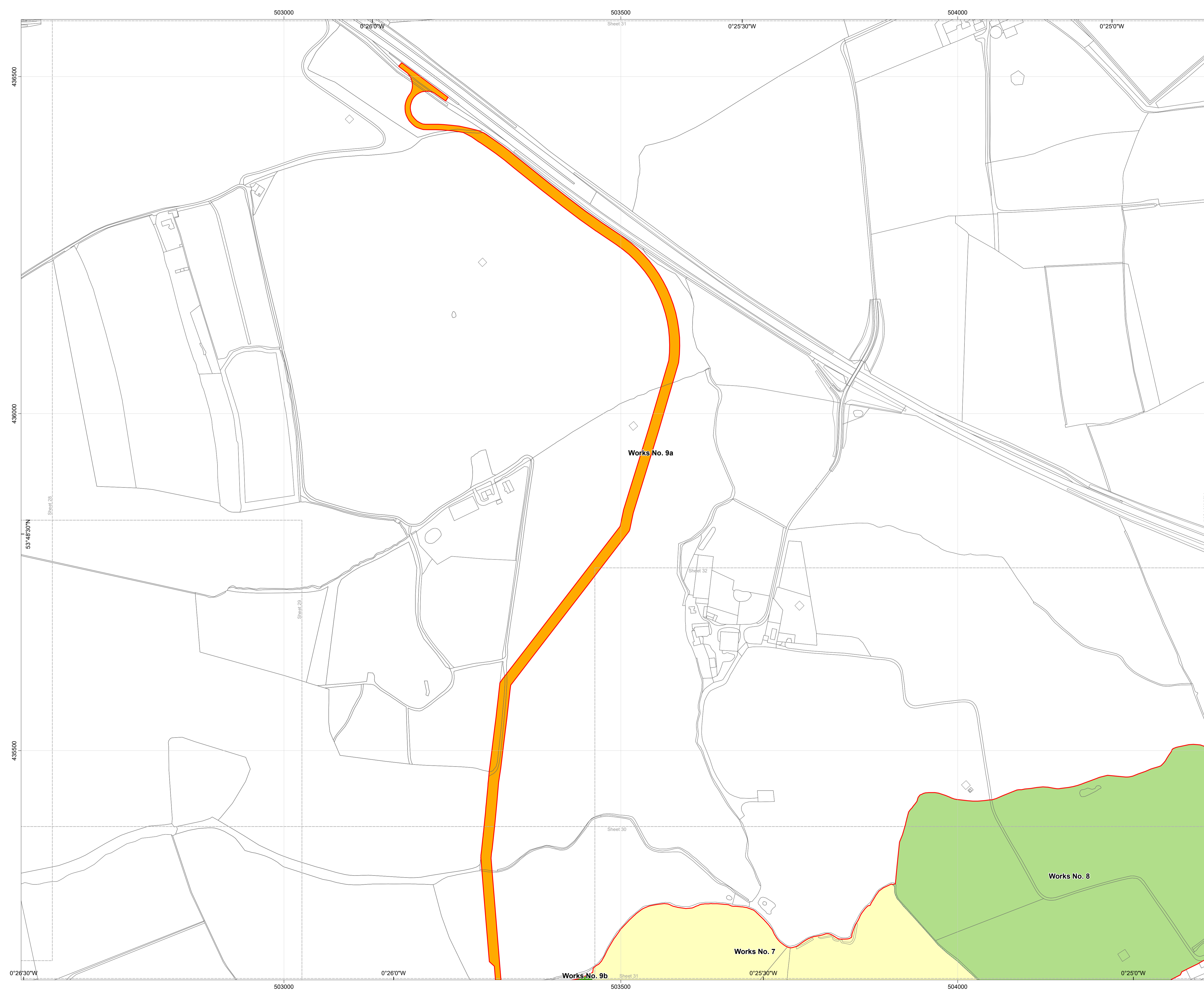
0 25 50 100 Meters

0 25 50 100 Yards

N  
GRID NORTH

REV	REASON	DATE

Onshore Works Plans  
 Document no: HOW040238  
 Created by: XDAO  
 Checked by: KIEBE  
 Approved by: JULCA

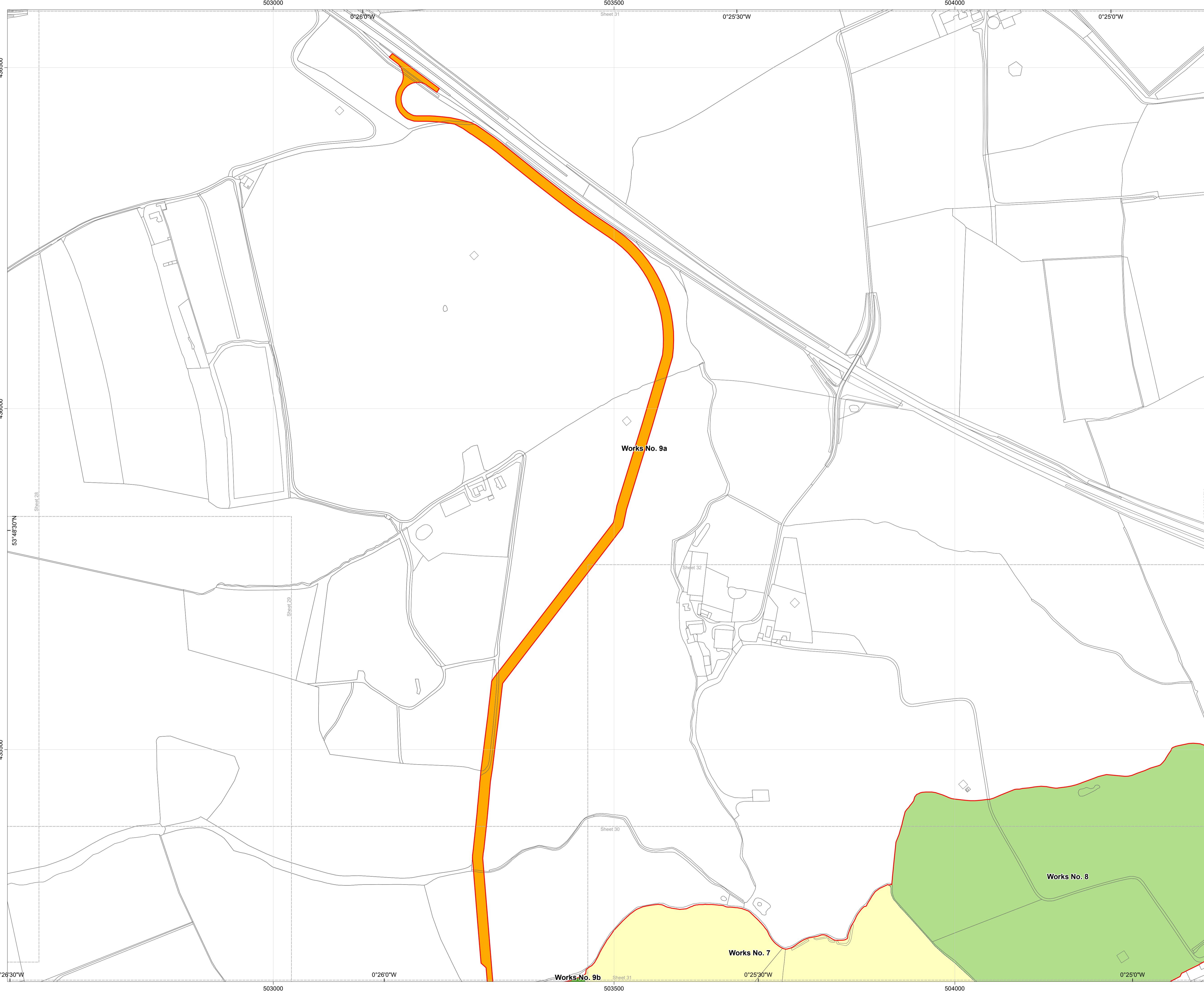


Works No. 9a








Works No. 8

Works No. 7

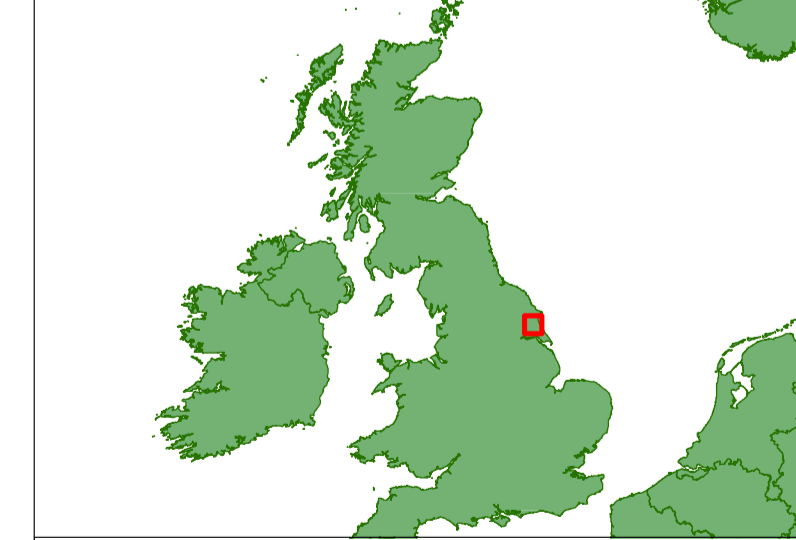
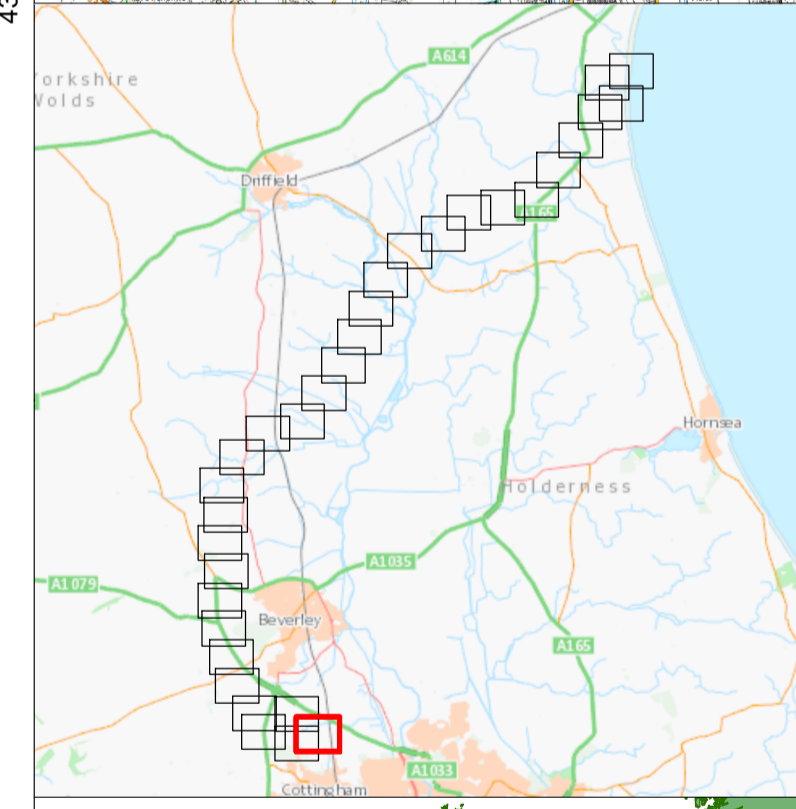
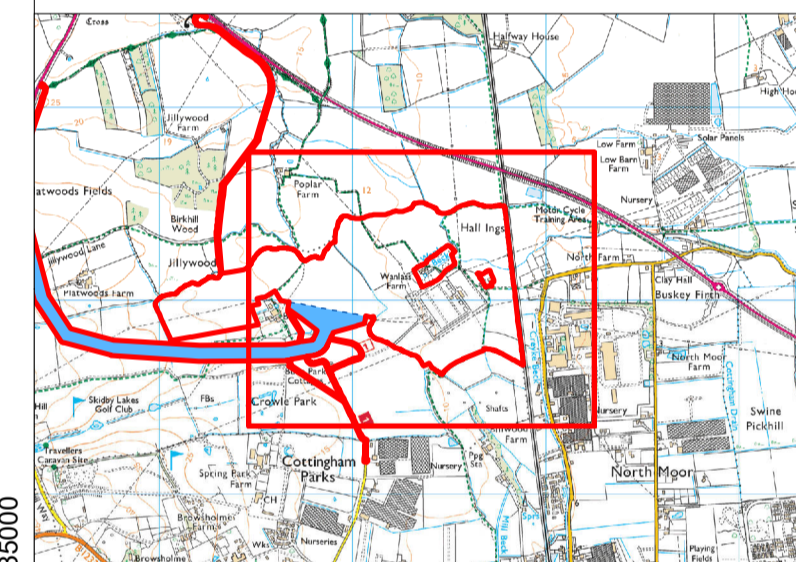
Works No. 9b



# Hornsea Four Onshore Works Plans Sheet 32 of 32

-  PEIR Boundary
-  Limit of deviation of Work No. 10  
Permanent Access Tracks
-  Limit of deviation of Work:  
No. 6; Onshore Export Cable Corridor
-  Limit of deviation of Work No. 8  
400KV Export Cable Corridor
-  Limit of deviation of Work No. 6  
Onshore Export Cable Corridor
-  Limit of deviation of Work No. 7  
Onshore Substation (Permanent Works)
-  Limit of deviation of Work No. 9b  
Onshore Substation (Temporary Works)

Source:  
Service Layer Credits: Contains OS data © Crown Copyright and database right 2019.  
© Crown copyright and database rights (2019) Ordnance Survey 0100031673. All rights reserved.



Coordinate system: British National Grid  
Vertical reference: ODN  
Scale @ A1: 1:2,500  
0 25 50 100 Meters  
0 25 50 100 Yards

REV	REASON	DATE

Onshore Works Plans  
Document no: HOW040238  
Created by: XDAO  
Checked by: KIEBE  
Approved by: JULCA

