




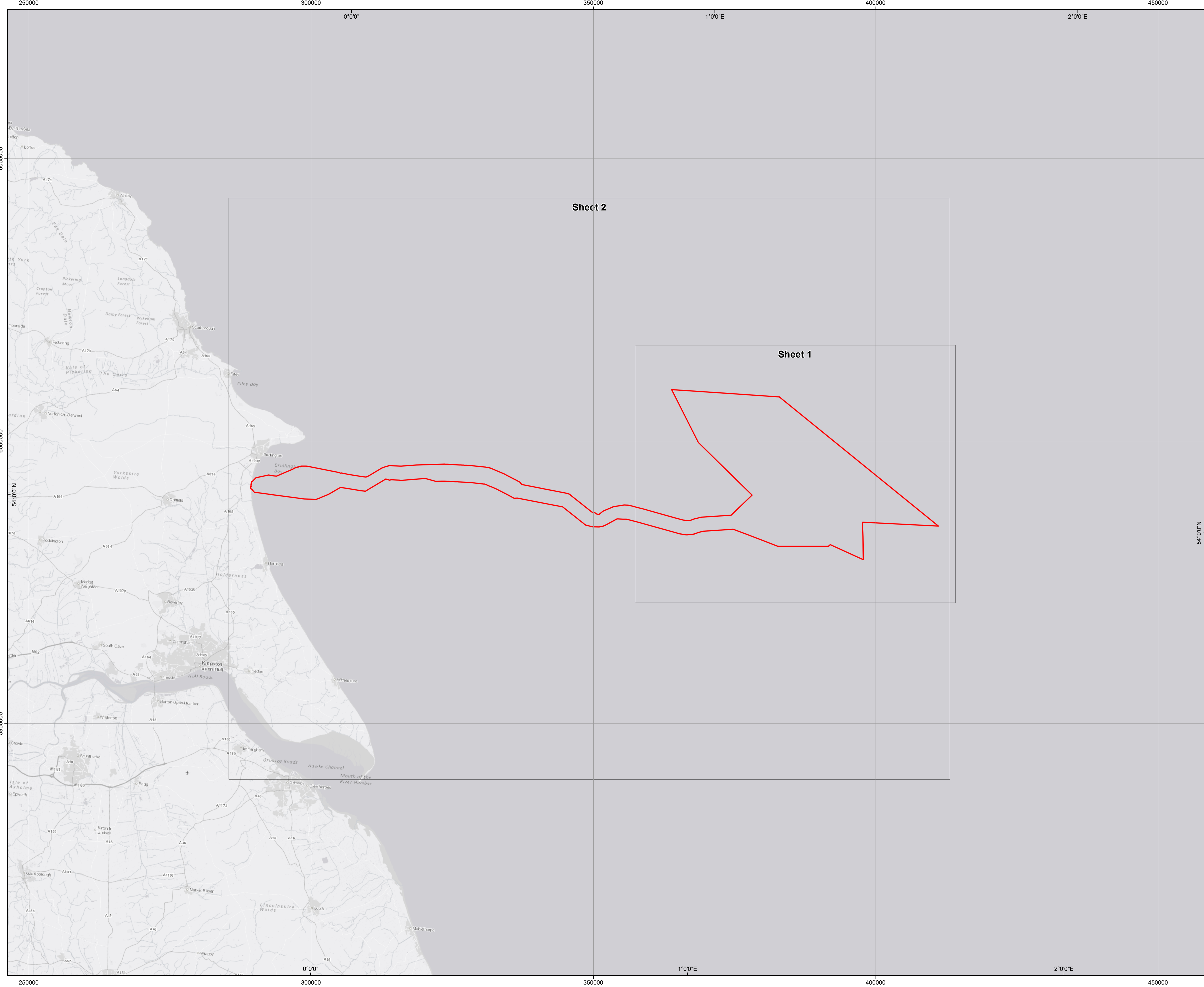
# Hornsea Project Four: Plans and Drawings

## Volume D1.14.1: Indicative Extent of Marine Licenses

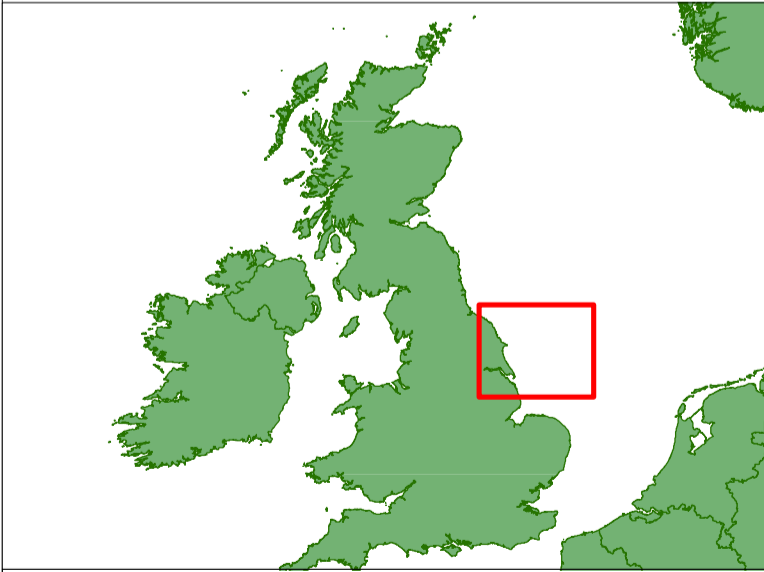
Prepared David Brooks, Ørsted, 18 July 2019  
Checked Kieren Bell, Ørsted, 18 July 2019  
Accepted Rachel Hall, Ørsted, 30 July 2019  
Approved Julian Carolan, Ørsted, 30 July 2019  
Doc No: D1.14.1  
Version: A

# Hornsea Four Extent of Marine Licences Index Sheet


 Order Limits (Offshore)



Source:  
Service Layer Credits: Contains OS data © Crown Copyright and database right 2018.  
© Crown copyright and database rights (2019) Ordnance Survey 100031673. All rights reserved.



Coordinate system: ETRS 1989 UTM Zone 31N  
Vertical reference: LAT  
Scale @ A1: 1:300,000



REV	REASON	DATE
	Pre base	2020/01/15




Extent of Marine Licences  
Document no: HOW040245  
Created by: XDAGO  
Checked by: KIEBE  
Approved by: JULCA



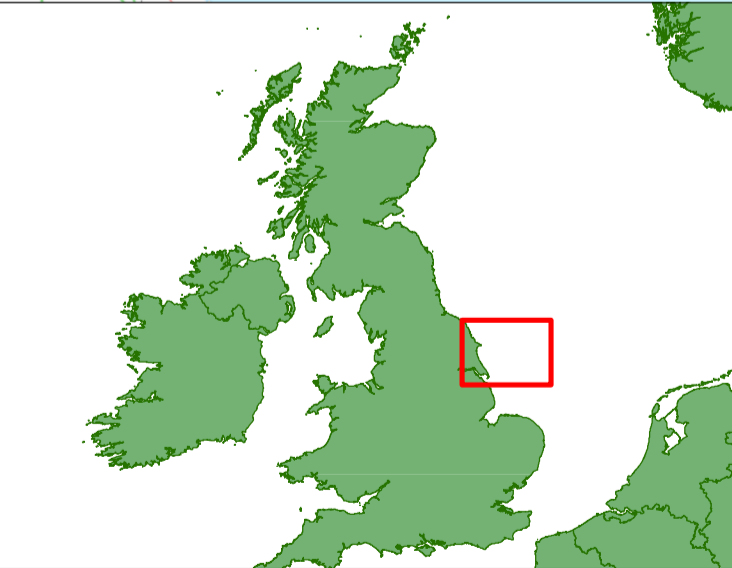
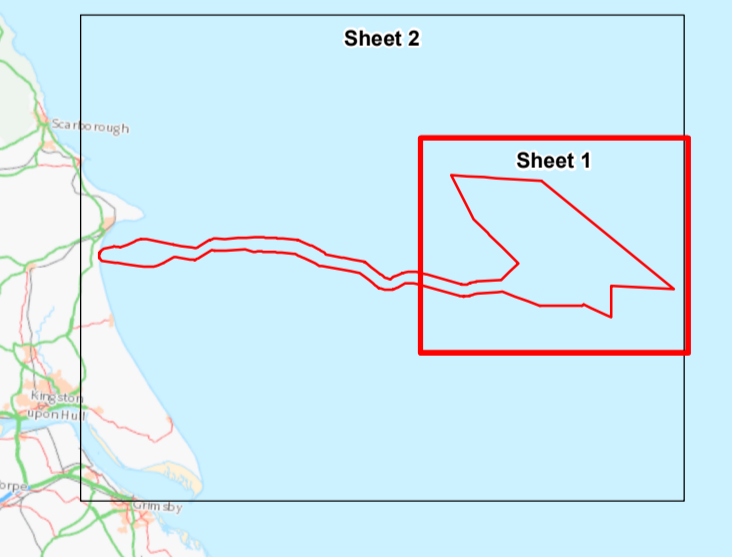
# Hornsea Four

## Extent of Marine Licences

Sheet 1 of 2

-  Marine License 1 - Generation Asset
-  Limit of Deviation (excluding temporary construction area)
-  Order Limits (Offshore)

Source:  
 Service Layer Credits: Contains OS data © Crown Copyright and database right 2019.  
 © Crown copyright and database rights [2019] Ordnance Survey 0100031673. All rights reserved.



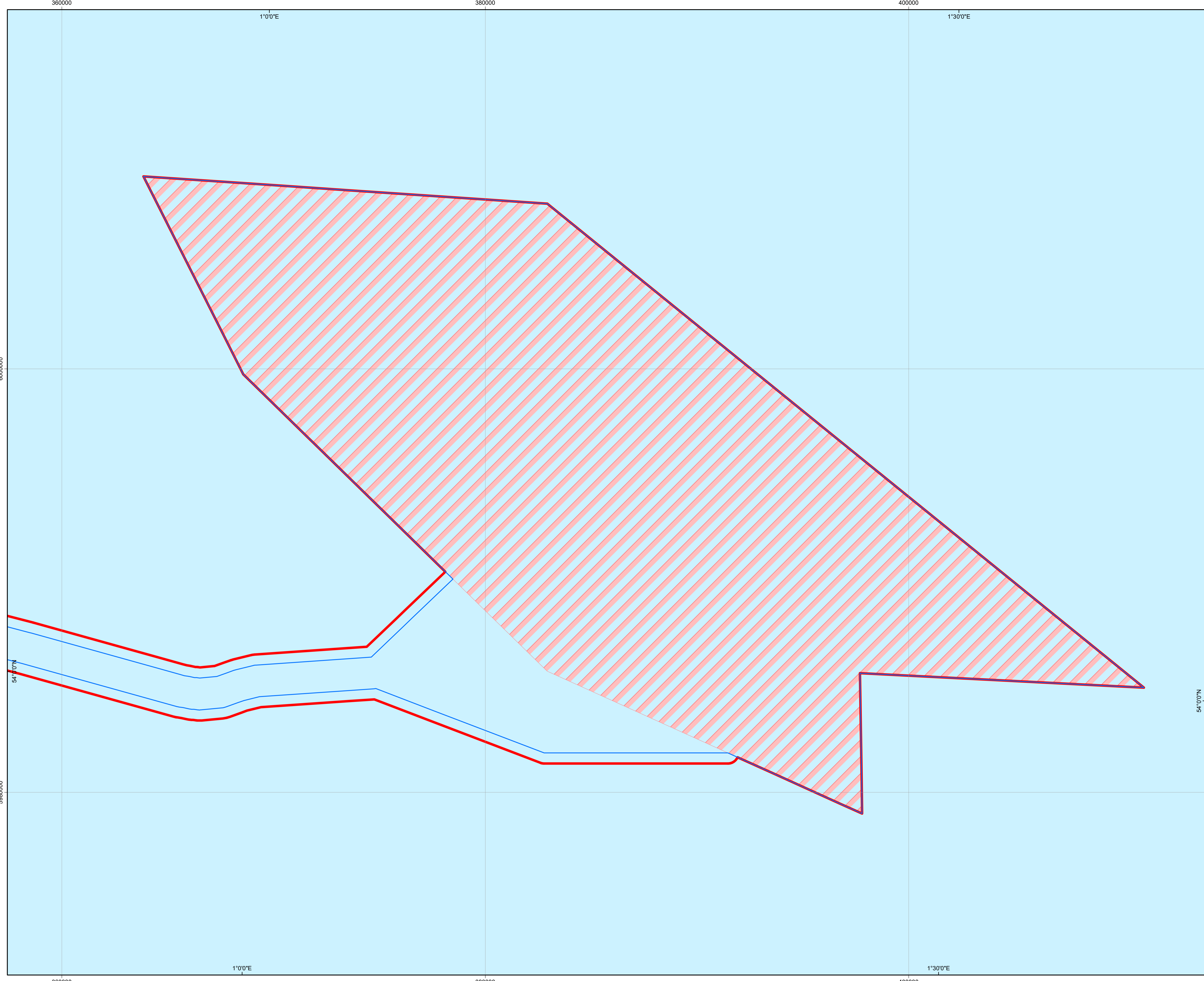
Coordinate system: ETRS 1989 UTM Zone 31N  
 Vertical reference: LAT  
 Scale @ A1: 1:80,000

0 1 2 4 Kilometers  
 0 0.5 1 2 Nautical Miles

N  
GRID  
NORTH

REV	REASON	DATE

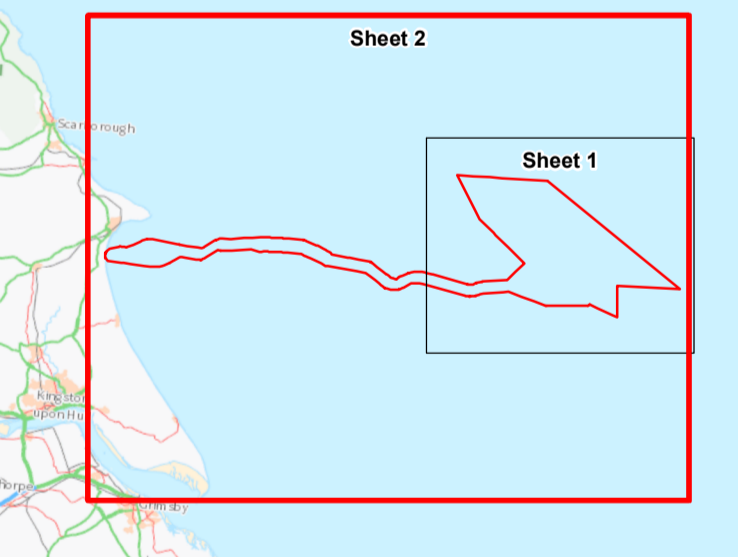
Extent of Marine Licences  
 Document no: HOW040245  
 Created by: XDAO  
 Checked by: KIEBE  
 Approved by: JULCA

# Hornsea Four Extent of Marine Licences Sheet 2 of 2

- Marine License 2 - Transmission Asset
- Limit of Deviation (excluding temporary construction area)
- Order Limits (Offshore)

Source: Ordnance Survey  
 Service Layer Credits: Contains OS data © Crown Copyright and database right 2019.  
 © Crown copyright and database rights [2019] Ordnance Survey 0100031673. All rights reserved.



Coordinate system: ETRS 1989 UTM Zone 31N  
 Vertical reference: LAT  
 Scale @ A1: 1:180,000

0 2.25 4.5 9 Kilometers

0 1 2 4 Nautical Miles

N  
GRID NORTH

REV	REASON	DATE

Extent of Marine Licences  
 Document no: HOW040245  
 Created by: XDAO  
 Checked by: KIEBE  
 Approved by: JULCA

