

# Hornsea 4



## Hornsea Project Four: Preliminary Environmental Information Report (PEIR)

### Volume 6, Annex 5.1: Historic Environment Desk-Based Assessment

<b>Prepared</b>	Royal HaskoningDHV, 6 June 2019
<b>Checked</b>	Royal HaskoningDHV, 7 June 2019
<b>Accepted</b>	Thomas Watts, Ørsted, 12 June 2019
<b>Approved</b>	Julian Carolan, Ørsted, 13 June 2019

A6.5.1  
Version A

## Table of Contents

1	Introduction .....	9
1.1	Project Background.....	9
1.2	Site Description.....	9
1.3	Aims and Objectives.....	10
2	Methodology.....	10
2.1	Introduction .....	10
2.2	The Study Area .....	11
2.3	Heritage Asset Numbering .....	11
2.4	Sources.....	12
2.5	Heritage Assessment Methodologies.....	13
2.6	Assumptions and Limitations .....	15
3	Legislation, Policy and Guidance .....	16
3.1	Legislation.....	16
3.2	National Policy .....	17
3.3	Local Policy .....	17
3.4	Guidance .....	18
4	Historic Environment Baseline.....	19
4.1	Introduction .....	19
4.2	Location, Geology and Topography.....	19
4.3	Archaeological and historic overview .....	20
4.4	Historic Landscape Characterisation.....	22
4.5	Cartographic Evidence .....	22
4.6	Designated heritage assets.....	24
4.7	Non-designated heritage data.....	37
5	Walkover Survey .....	45
6	Setting Assessment.....	46
6.1	Introduction .....	46
6.2	The Yorkshire Coast .....	47

6.3	Holderness .....	49
6.4	The Wolds' Hinterlands .....	52
6.5	Beverley .....	59
6.6	The Hull Suburbs .....	67
6.7	Intervisibility of Heritage Assets.....	75
7	Summary of Significance .....	77
7.1	Summary .....	77
7.2	Key Heritage Assets.....	78
8	Discussion .....	82
8.1	Summary of Potential.....	82
8.2	Potential Project Impacts.....	83
9	References .....	85

## List of Tables

Table 1: Guidance documents relevant to assessment of the historic environment. ....	18
Table 2: Mapping consulted, held by East Riding Records Office. ....	23
Table 3: Scheduled Monuments within the study areas.....	24
Table 4: Grade I and II* Listed Buildings within the study areas.....	29
Table 5: Conservation Areas within the study areas. ....	33
Table 6: Ancient Woodland within study areas. ....	36
Table 7: Non-designated farms within the OnSS study area. ....	42
Table 8: Summary of the contribution setting makes to each asset's heritage significance.....	76
Table 9: Hornsea Four Key Identified Heritage Assets. ....	78
Table A10: Sites visited as part of the walkover survey and setting assessment site visits. ....	87
Table B11: Scheduled Monuments within the Hornsea Four Study Areas. ....	91
Table B12: Registered Parks and Gardens within the Hornsea Four Study Areas.....	93
Table B13: Conservation Areas within the Hornsea Four Study Areas. ....	93
Table B14: Ancient Woodland within the Hornsea Four Study Areas. ....	93
Table B15: Listed Buildings within the Hornsea Four Study Areas. ....	94
Table C16: Non-Designated HER Data within the onshore ECC Study Area.....	114
Table C917: Non-Designated HER Data within the OnSS 1 km Study Area.....	123
Table C18: Locally Listed buildings within the study areas. ....	125

## List of Plates

Plate 1: Skipsea Castle, with Church of All Saints to the right. ....	48
---	----

Plate 2: Lissett Airfield Memorial.....	49
Plate 3: Rotsea Deserted Medieval Village, looking south-west.....	51
Plate 4: Beswick Hall.....	53
Plate 5: View north-westwards towards the onshore ECC, overlooking earthworks.....	54
Plate 6: The western moated site and fishpond.....	56
Plate 7: A view towards historic buildings in the northern half of Bishop Burton.....	57
Plate 8: Walkington Conservation Area.....	59
Plate 9: Beverley Minster, with Halgarth Scheduled Monument in foreground.....	60
Plate 10: Converted building at the Friary Scheduled Monument site.....	62
Plate 11: Beverley Markets Conservation Area, with St Mary's Church in the background.....	63
Plate 12: Walkington (left) and Bentley (right) sanctuary limit stones.....	64
Plate 13: Westwood Pasture Roman enclosure.....	65
Plate 14: Westwood Pasture, with earthworks to the right.....	65
Plate 15: Old Hall farmhouse and barn.....	66
Plate 16: View towards Beverley Minster from Old Hall Farm.....	67
Plate 17: Anti-aircraft Gunsight Scheduled Monument (right) overlooking field containing further remains (earthworks).....	68
Plate 18: Skidby windmill, approached from the public footpath.....	69
Plate 19: Risby folly within the Registered Park and Garden.....	70
Plate 20: Cellar Heads moated site.....	71
Plate 21: Views from Cellar Heads moated site towards the OnSS location (the pylons from the Creyke Beck NGET Substation are visible on the horizon).....	71
Plate 22: Ancient woodland (right), with views towards the OnSS (left).....	72
Plate 23: Sarum House, Cottingham.....	74
Plate 24: The Lawns, Cottingham.....	74
Plate 25: Views towards Creyke Beck NGET Substation from Dunswell Road.....	76

## List of Figures

Figure 1: Designated heritage assets within the Hornsea Four study areas (not to scale).....	28
Figure 2: Non-designated heritage assets within the Hornsea Four study area (not to scale).....	41
Figure 3: Heritage Assets identified as key to Hornsea Four and taken forward into the PEIR (not to scale).....	81
Figure 4: Designated Heritage Assets within the Study Area (detail figure, 1 of 30) (not to scale)..	176
Figure 5: Designated Heritage Assets within the Study Area (detail figure, 2 of 30) (not to scale)..	177
Figure 6: Designated Heritage Assets within the Study Area (detail figure, 3 of 30) (not to scale)..	178
Figure 7: Designated Heritage Assets within the Study Area (detail figure, 4 of 30) (not to scale)..	179
Figure 8: Designated Heritage Assets within the Study Area (detail figure, 5 of 30) (not to scale)..	180
Figure 9: Designated Heritage Assets within the Study Area (detail figure, 6 of 30) (not to scale)..	181
Figure 10: Designated Heritage Assets within the Study Area (detail figure, 7 of 30) (not to scale).....	182
Figure 11: Designated Heritage Assets within the Study Area (detail figure, 8 of 30) (not to scale).....	183

Figure 12: Designated Heritage Assets within the Study Area (detail figure, 9 of 30) (not to scale).	184
Figure 13: Designated Heritage Assets within the Study Area (detail figure, 10 of 30) (not to scale).	185
Figure 14: Designated Heritage Assets within the Study Area (detail figure, 11 of 30) (not to scale).	186
Figure 15: Designated Heritage Assets within the Study Area (detail figure, 12 of 30) (not to scale).	187
Figure 16: Designated Heritage Assets within the Study Area (detail figure, 13 of 30) (not to scale).	188
Figure 17: Designated Heritage Assets within the Study Area (detail figure, 14 of 30) (not to scale).	189
Figure 18: Designated Heritage Assets within the Study Area (detail figure, 15 of 30) (not to scale).	190
Figure 19: Designated Heritage Assets within the Study Area (detail figure, 16 of 30) (not to scale).	191
Figure 20: Designated Heritage Assets within the Study Area (detail figure, 17 of 30) (not to scale).	192
Figure 21: Designated Heritage Assets within the Study Area (detail figure, 18 of 30) (not to scale).	193
Figure 22: Designated Heritage Assets within the Study Area (detail figure, 19 of 30) (not to scale).	194
Figure 23: Designated Heritage Assets within the Study Area (detail figure, 20 of 30) (not to scale).	195
Figure 24: Designated Heritage Assets within the Study Area (detail figure, 21 of 30) (not to scale).	196
Figure 25: Designated Heritage Assets within the Study Area (detail figure, 22 of 30) (not to scale).	197
Figure 26: Designated Heritage Assets within the Study Area (detail figure, 23 of 30) (not to scale).	198
Figure 27: Designated Heritage Assets within the Study Area (detail figure, 24 of 30) (not to scale).	199
Figure 28: Designated Heritage Assets within the Study Area (detail figure, 25 of 30) (not to scale).	200
Figure 29: Designated Heritage Assets within the Study Area (detail figure, 26 of 30) (not to scale).	201
Figure 30: Designated Heritage Assets within the Study Area (detail figure, 27 of 30) (not to scale).	202
Figure 31: Designated Heritage Assets within the Study Area (detail figure, 28 of 30) (not to scale).	203
Figure 32: Designated Heritage Assets within the Study Area (detail figure, 29 of 30) (not to scale).	204
Figure 33: Designated Heritage Assets within the Study Area (detail figure, 30 of 30) (not to scale).	205
Figure 34: Non-designated Heritage Assets within the Study Area (detail figure, 1 of 30) (not to scale).	206

Figure 35: Non-designated Heritage Assets within the Study Area (detail figure, 2 of 30) (not to scale). .....	207
Figure 36: Non-designated Heritage Assets within the Study Area (detail figure, 3 of 30) (not to scale). .....	208
Figure 37: Non-designated Heritage Assets within the Study Area (detail figure, 4 of 30) (not to scale). .....	209
Figure 38: Non-designated Heritage Assets within the Study Area (detail figure, 5 of 30) (not to scale). .....	210
Figure 39: Non-designated Heritage Assets within the Study Area (detail figure, 6 of 30) (not to scale). .....	211
Figure 40: Non-designated Heritage Assets within the Study Area (detail figure, 7 of 30) (not to scale). .....	212
Figure 41: Non-designated Heritage Assets within the Study Area (detail figure, 8 of 30) (not to scale). .....	213
Figure 42: Non-designated Heritage Assets within the Study Area (detail figure, 9 of 30) (not to scale). .....	214
Figure 43: Non-designated Heritage Assets within the Study Area (detail figure, 10 of 30) (not to scale). .....	215
Figure 44: Non-designated Heritage Assets within the Study Area (detail figure, 11 of 30) (not to scale). .....	216
Figure 45: Non-designated Heritage Assets within the Study Area (detail figure, 12 of 30) (not to scale). .....	217
Figure 46: Non-designated Heritage Assets within the Study Area (detail figure, 13 of 30) (not to scale). .....	218
Figure 47: Non-designated Heritage Assets within the Study Area (detail figure, 14 of 30) (not to scale). .....	219
Figure 48: Non-designated Heritage Assets within the Study Area (detail figure, 15 of 30) (not to scale). .....	220
Figure 49: Non-designated Heritage Assets within the Study Area (detail figure, 16 of 30) (not to scale). .....	221
Figure 50: Non-designated Heritage Assets within the Study Area (detail figure, 17 of 30) (not to scale). .....	222
Figure 51: Non-designated Heritage Assets within the Study Area (detail figure, 18 of 30) (not to scale). .....	223
Figure 52: Non-designated Heritage Assets within the Study Area (detail figure, 19 of 30) (not to scale). .....	224
Figure 53: Non-designated Heritage Assets within the Study Area (detail figure, 20 of 30) (not to scale). .....	225
Figure 54: Non-designated Heritage Assets within the Study Area (detail figure, 21 of 30) (not to scale). .....	226
Figure 55: Non-designated Heritage Assets within the Study Area (detail figure, 22 of 30) (not to scale). .....	227
Figure 56: Non-designated Heritage Assets within the Study Area (detail figure, 23 of 30) (not to scale). .....	228
Figure 57: Non-designated Heritage Assets within the Study Area (detail figure, 24 of 30) (not to scale). .....	229

Figure 58: Non-designated Heritage Assets within the Study Area (detail figure, 25 of 30) (not to scale). .....	230
Figure 59: Non-designated Heritage Assets within the Study Area (detail figure, 26 of 30) (not to scale). .....	231
Figure 60: Non-designated Heritage Assets within the Study Area (detail figure, 27 of 30) (not to scale). .....	232
Figure 61: Non-designated Heritage Assets within the Study Area (detail figure, 28 of 30) (not to scale). .....	233
Figure 62: Non-designated Heritage Assets within the Study Area (detail figure, 29 of 30) (not to scale). .....	234
Figure 63: Non-designated Heritage Assets within the Study Area (detail figure, 30 of 30) (not to scale). .....	235
Figure 64: Heritage Assets Identified as Key to Hornsea Four Study Area (detail figure, 1 of 21) (not to scale). .....	236
Figure 65: Heritage Assets Identified as Key to Hornsea Four Study Area (detail figure, 2 of 21) (not to scale). .....	237
Figure 66: Heritage Assets Identified as Key to Hornsea Four Study Area (detail figure, 3 of 21) (not to scale). .....	238
Figure 67: Heritage Assets Identified as Key to Hornsea Four Study Area (detail figure, 4 of 21) (not to scale). .....	239
Figure 68: Heritage Assets Identified as Key to Hornsea Four Study Area (detail figure, 5 of 21) (not to scale). .....	240
Figure 69: Heritage Assets Identified as Key to Hornsea Four Study Area (detail figure, 6 of 21) (not to scale). .....	241
Figure 70: Heritage Assets Identified as Key to Hornsea Four Study Area (detail figure, 7 of 21) (not to scale). .....	242
Figure 71: Heritage Assets Identified as Key to Hornsea Four Study Area (detail figure, 8 of 21) (not to scale). .....	243
Figure 72: Heritage Assets Identified as Key to Hornsea Four Study Area (detail figure, 9 of 21) (not to scale). .....	244
Figure 73: Heritage Assets Identified as Key to Hornsea Four Study Area (detail figure, 10 of 21) (not to scale). .....	245
Figure 74: Heritage Assets Identified as Key to Hornsea Four Study Area (detail figure, 11 of 21) (not to scale). .....	246
Figure 75: Heritage Assets Identified as Key to Hornsea Four Study Area (detail figure, 12 of 21) (not to scale). .....	247
Figure 76: Heritage Assets Identified as Key to Hornsea Four Study Area (detail figure, 13 of 21) (not to scale). .....	248
Figure 77: Heritage Assets Identified as Key to Hornsea Four Study Area (detail figure, 14 of 21) (not to scale). .....	249
Figure 78: Heritage Assets Identified as Key to Hornsea Four Study Area (detail figure, 15 of 21) (not to scale). .....	250
Figure 79: Heritage Assets Identified as Key to Hornsea Four Study Area (detail figure, 16 of 21) (not to scale). .....	251
Figure 80: Heritage Assets Identified as Key to Hornsea Four Study Area (detail figure, 17 of 21) (not to scale). .....	252

Figure 81: Heritage Assets Identified as Key to Hornsea Four Study Area (detail figure, 18 of 21) (not to scale).....	253
Figure 82: Heritage Assets Identified as Key to Hornsea Four Study Area (detail figure, 19 of 21) (not to scale).....	254
Figure 83: Heritage Assets Identified as Key to Hornsea Four Study Area (detail figure, 20 of 21) (not to scale).....	255
Figure 84: Heritage Assets Identified as Key to Hornsea Four Study Area (detail figure, 21 of 21) (not to scale).....	256

## List of Appendices

Appendix A: Sites visited as part of the walkover survey and setting assessment site visits .....	96
Appendix B: Designated Heritage Asset Gazetteers.....	101
Appendix C: Non-designated Heritage Asset Gazetteers.....	102
Appendix D: Figures.....	103



## Glossary

Term	Definition
Effect	Term used to express the consequence of an impact. The significance of an effect is determined by correlating the magnitude of the impact with the importance, or sensitivity, of the receptor or resource in accordance with defined significance criteria.
Export cable corridor (ECC)	The specific corridor of seabed (seaward of Mean High Water Springs (MHWS)) and land (landward of MHWS) from the Hornsea Project Four array area to the Creyke Beck National Grid substation, within which the export cables will be located.
Hornsea Four	The proposed Hornsea Four offshore wind farm project; the term covers all elements within the Development Consent Order (i.e. both the offshore and onshore components).
National Grid Electricity Transmission (NGET) substation	The grid connection location for Hornsea Four at Creyke Beck.
Onshore substation / OnSS	Located as close as practical to the NGET substation at Creyke Beck and will include all necessary electrical plant to meet the requirements of the National Grid.
Ørsted Hornsea Project Four Ltd.	The proposed Ørsted Hornsea Project Four Ltd. offshore wind farm project; the term covers all elements within the Development Consent Order (i.e. both the offshore and onshore components). Hereafter referred to as Hornsea Four.

## Acronyms

Acronym	Definition
ADS	Archaeology Data Service
CAA	Conservation Area Appraisal
DCMS	Department of Culture, Media and Sport
ERYC	East Riding of Yorkshire Council
EIA	Environmental Impact Assessment
HHER	Humber Historic Environment Record
NHLE	National Heritage List of England
NRHE	National Record of the Historic Environment
NPS	National Policy Statement
PAS	Portable Antiquities Scheme
PEIR	Preliminary Environmental Information Report
PINS	Planning Inspectorate
ZTV	Zone of Theoretical Visibility

## 1 Introduction

### 1.1 Project Background

- 1.1.1.1 Ørsted Hornsea Project Four Limited (hereafter the 'Applicant') is proposing to develop Hornsea Project Four Wind Farm (hereafter Hornsea Four). Hornsea Four will be located approximately 65 km offshore the East Riding of Yorkshire in the Southern North Sea and will be the fourth project to be developed in the former Hornsea Zone. Hornsea Four will include both offshore and onshore infrastructure including an offshore generating station (wind farm), export cables to landfall and on to an onshore substation (OnSS) with electrical balancing infrastructure (EBI), and connection to the electricity transmission network.
- 1.1.1.2 Royal HaskoningDHV (RHDHV) was commissioned to undertake a Historic Environment DBA for Hornsea Four, comprising the landfall, onshore Export Cable Corridor (ECC), OnSS, including EBI, and 400 kV ECC which comprises the study area within the onshore infrastructure boundary.
- 1.1.1.3 This DBA has been undertaken to provide baseline data on the historic environment within a set of defined study areas around the onshore elements of Hornsea Four [Section 2.2](#). The historic environment comprises all designated and non-designated heritage assets, including built heritage, buried archaeological remains and historic earthworks.
- 1.1.1.4 The DBA presents the known heritage assets (historic environment resource) recorded in the Humber Historic Environment Record (HHER) in addition to potential heritage assets identified from initial historic map regression work and walkover surveys. Sites visited as part of the DBA production are presented in [Appendix A](#) and gazetteers of all designated and non-designated heritage assets are included in [Appendix B](#) and [C](#).
- 1.1.1.5 An assessment of setting and associated contribution to heritage significance is also provided, as well as a statement on the potential for encountering archaeological remains which are, at present, unknown. Following this, initial potential impacts associated with the construction, operation and decommissioning stages are presented, along with possible cumulative impacts. Further detailed assessment of impacts, associated effects and anticipated mitigation are included within the Historic Environment PEIR chapter ([Volume 3, Chapter 5](#)). This DBA directly supports the PEIR Chapter and subsequent Environmental Statement (ES) chapter for the Onshore Historic Environment and is included as a primary technical annex.

### 1.2 Site Description

- 1.2.1.1 The onshore works consist of a refined landfall location at Fraisthorpe Sands (south of Bridlington), a 40 km long, 80 m wide onshore ECC easement with eight logistics compounds, heading south-westwards and crossing the River Hull before curving southwards to the west of Beverley and terminating at the OnSS, 4 km south of Beverley and 10 km north-west of Hull ([Figure 1](#) and [Appendix D](#)). The onshore ECC route passes through 15 parishes within East Riding (Barmston, Ulrome, Beeford, Foston, Hutton Cranswick, Watton, Beswick,

Lockington, Leconfield, Cherry Burton, Molescroft, Bishop Burton, Walkington, Rowley and Skidby). The vast majority of current land-use around Hornsea Four is arable farmland and the landscape contains numerous small villages, with larger urban centres located to the north (Bridlington) and east (Beverley).

## 1.3 Aims and Objectives

1.3.1.1 The main aim of the DBA is to outline the baseline environment with respect to the onshore historic environment relevant to Hornsea Four. It includes archaeological assessment of available data, including desk-based research and a high-level review of historic mapping ([Section 4.5](#)), as well as a settings assessment ([Section 6](#)). Recommendations that arise from the results of this assessment are detailed in the PEIR [Volume 3, Chapter 5: Historic Environment](#).

1.3.1.2 The specific objectives of this DBA are to:

- Outline the known and potential heritage assets, based on a review of existing information to provide an archaeological and historical baseline within a defined study area;
- Assess the significance of the known and potential heritage assets through a consideration of their archaeological, architectural, artistic and historic interest, and to provide a consideration of the contribution that setting has on their significance, where relevant; and
- Identify the potential impacts of Hornsea Four upon heritage assets and their setting as part of a high-level assessment.

1.3.1.3 More specific reference to, and assessment of, heritage significance and impact significance is detailed within [Volume 3, Chapter 5: Historic Environment](#). This DBA focuses on establishing the historic environment baseline condition of the Hornsea Four landfall, onshore ECC and OnSS.

1.3.1.4 Separate technical reports have been produced detailing the geoarchaeological potential, assessment of aerial photography and LiDAR data as well as the results of a Priority Archaeological Geophysical Survey for Hornsea Four. These reports will form part of the baseline in the PEIR chapter ([Volume 3, Chapter 5: Historic Environment](#)) and are included as separate technical annexes.

## 2 Methodology

### 2.1 Introduction

2.1.1.1 The following methodology has been designed in a manner consistent with good practice professional guidance outlined by the ClfA's *"Standards and guidance for historic environment desk-based assessment"* (ClfA, 2017).

2.1.1.2 The approach taken for this DBA and ongoing assessment work within the PEIR chapter was discussed and agreed with Historic England, Humber Archaeology Partnership and East Riding of Yorkshire Council (ERYC) Conservation Officer during the Historic Environment Technical Panel Meetings, as described within the PEIR chapter [Volume 3, Chapter 5: Historic Environment](#).

## 2.2 The Study Area

2.2.1.1 For the PEIR phase of Hornsea Four, four historic environment study areas of varying size have been established around the onshore elements of the Hornsea Four footprint, to ensure a full assessment of any potential impacts can be undertaken. These study areas were discussed and agreed with the stakeholders at the Historic Environment Technical Panel Meeting on 2 April 2019 (as detailed in the meeting minutes). The study areas are detailed below.

2.2.1.2 Onshore ECC Boundary (including landfall):

- A 500 m study area either side of the onshore ECC for non-designated heritage assets; and
- A 1 km study area either side of the onshore ECC for designated heritage assets.

2.2.1.3 OnSS Boundary:

- A 5 km study area from the OnSS permanent footprint boundary for designated heritage assets and non-designated built heritage assets; and
- A 1 km study area from the OnSS permanent footprint boundary (and its associated permanent infrastructure) is used for other non-designated heritage assets (i.e. buried archaeological remains and findspots).

2.2.1.4 The onshore ECC study area starts at the Mean Low Water Springs (MLWS) with the offshore ECC study area starting at Mean High Water Springs (MHWS), resulting in a slight overlap at the intertidal zone ([Volume 2, Chapter 10: Marine Archaeology](#)).

2.2.1.5 The OnSS study area includes the whole of the 400 kV ECC search area as denoted on [Figure 1](#). Note that all non-designated heritage assets have been included within the 5 km OnSS study area on [Figure 2](#) to ensure all non-designated built heritage can be considered.

2.2.1.6 These study areas allow for a proportionate assessment of any direct and indirect impacts upon designated and non-designated heritage assets.

2.2.1.7 Due to the scale of the project, the baseline information is described and discussed by project area, i.e. onshore ECC (including the landfall) and OnSS (including the 400 kV ECC search area), for ease of reference.

## 2.3 Heritage Asset Numbering

2.3.1.1 This DBA has used the preferential references as defined by the National Heritage List for England (NHLE) and the HHER for all heritage assets described throughout the report and

presented on the figures (i.e. NHLE number, HER numbers; [Figure 1](#), [Figure 2](#) and [Figure 3](#)). Following the baseline data collation, two walkover surveys and a setting assessment were undertaken for the heritage assets identified as being potentially affected by Hornsea Four. From this data set, a number of assets were identified as 'key' to the project due to the potential for impacts to occur to them. These key heritage assets were assigned RHDHV-specific identification numbers and will be taken forward for further detailed assessment through PEIR and ES stages. The key heritage assets are presented on [Figure 3](#) and cross reference with the gazetteers [Appendix B and C](#).

2.3.1.2 Overview figures ([Figure 1](#), [Figure 2](#) and [Figure 3](#)), have been included within the body of this DBA, where relevant, with a further 90 figures showing the detail of the heritage assets located within the study areas included in [Appendix D](#).

## 2.4 Sources

2.4.1.1 Sources that contain relevant historic environment information have been consulted in the production of this DBA. This includes:

- The NHLE, maintained by HE, for information and shapefiles (obtained via Hornsea Four) on designated heritage assets (Scheduled Monuments, Listed Buildings, Registered Parks and Gardens, Registered Battlefields and World Heritage Sites);
- National Record for the Historic Environment (NRHE), maintained by HE, for information derived from the former National Buildings Record (NBR) and National Archaeological Record (NAR);
- HHER search for information on non-designated heritage assets and historic landscape characterisation data (shapefile data obtained via Hornsea Four);
- HHER paper records including previous archaeological investigation reports;
- ERYC's Conservation Officer for information on Conservation Areas, Locally Listed Buildings and non-designated Buildings not recorded on the HHER;
- The local Record Office (Beverley Treasure House) for historic mapping including pre-Ordnance Survey maps, published and unpublished documentary sources;
- Urban characterisation reports, extensive urban surveys (EUS) and urban archaeological databases (UADs) held by Historic England and ERYC;
- Geological mapping and borehole information held by the British Geological Survey;
- Data from the Portable Antiquity Scheme (PAS) which records chance finds recovered and reported to them;
- Data obtained through site visits and walkover surveys;
- Data in respect of the zone of theoretical visibility (ZTV) as identified by the landscape and visual assessment, where this is available;
- A search of the War Memorials Register held by the Imperial War Museum; and
- Assessment of relevant archaeological grey literature reports held by the Archaeology Data Service (ADS) and the HHER.

2.4.1.2 These sources were collated into a dataset of designated and non-designated heritage assets within the study areas and are presented as part of the baseline conditions in [Section 4](#). Following the collation of data, it was compiled into gazetteers [Appendix B and C](#) with

the digital information plotted into a geographic information system (GIS) project along with mapping data, allowing for rigorous spatial analysis of the dataset.

- 2.4.1.3 An initial Aerial Photography and LiDAR Assessment, reporting on the first phase of Priority Archaeological Geophysical Surveys and a Geoarchaeological Desk-based Review form separate technical reports and the results of each will inform the updated baseline and impact assessment within the PEIR chapter [Volume 3, Chapter 5: Historic Environment](#). The reports are included as annexes to the PEIR chapter [Volume 6, Annexes 5.2, 5.3 and 5.4](#).

## 2.5 Heritage Assessment Methodologies

### 2.5.1 Walkover Survey

- 2.5.1.1 Two walkover surveys were undertaken to inform this DBA, as well as to inform the suitability for other non-intrusive surveys to take place. The aims of the walkover surveys were to:

- assess the potential for upstanding/above ground archaeological remains within identified sites (i.e. earthworks);
- identify any currently unrecorded heritage assets;
- identify the potential for unknown heritage assets (e.g. archaeology) within landfall, onshore ECC and OnSS;
- assess for the potential impact from other modern developments along the route which may reduce the significance/preservation of known heritage assets;
- assess the viability for Priority Archaeological Geophysical Survey along the route; and
- undertake initial settings assessment work on identified key heritage assets.

- 2.5.1.2 These walkover surveys were undertaken between 28 – 30 November 2018 and 11 – 15 February 2019. The scope of the walkover surveys and areas to be visited were agreed with the heritage stakeholders at the Technical Panel meetings on 11 September 2018 and 16 January 2019, with initial results presented at the second Technical Panel meeting and third Technical Panel meeting on 2 April 2019.

### 2.5.2 Map Regression

- 2.5.2.1 Historic mapping, comprising tithe maps, enclosure maps and early Ordnance Survey maps, of selected areas within the study areas were to identify changes of boundaries and land-use. Field boundaries, parish boundaries, buildings, woodland and watercourses have been added and removed throughout history within the study area. Comparison of successive maps was undertaken to aid in the identification of these changes. The results of the map study are discussed below [Section 4.5](#).

- 2.5.2.2 Due to the scale of the project, a broad approach for assessment of historic mapping has been undertaken for this DBA, using resources on the National Library of Scotland website (National Library of Scotland, 2019), which holds numerous historic map resources for the

United Kingdom, and map resources available at the Beverley Treasure House (which also holds the East Riding records).

### 2.5.3 Assessing Heritage Significance and Importance

- 2.5.3.1 The term significance, in relation to heritage policy, is identified in the National Planning Policy Framework (NPPF) (Ministry of Housing, Communities and Local Government 2019, NPPF Annex 2: Glossary) as *"The value of a heritage asset to this and future generations because of its heritage interest. That interest may be archaeological, architectural, artistic or historic. Significance derives not only from a heritage asset's physical presence, but also from its setting."*
- 2.5.3.2 The importance of a heritage asset is the overall value assigned to it based on its heritage significance, reflecting its statutory designation or, in the case of non-designated assets, the professional judgement of the assessor. Historic England's industry standards and guidance (see [Section 3.4, Table 1](#)) also refers to an asset's 'level of significance', which in this usage has the same meaning as importance.
- 2.5.3.3 Designated assets (e.g. Scheduled Monuments, Listed Buildings), non-designated heritage assets (e.g. HER monuments, locally listed buildings) and potential heritage assets (e.g. currently unknown archaeological remains) can all be identified as having a very high heritage significance, although designated heritage assets will be identified as high or very high significance more often than non-designated heritage assets. This is often due to the quality of a designated asset's survival and preservation, and/or a combination of its archaeological, architectural, artistic and historic interests.
- 2.5.3.4 Relevant to this definition of heritage significance, evidence for some heritage assets, particularly non-designated buried archaeological remains, is often an incomplete picture due to a lack of data on the remains (e.g. where they haven't been subject to any form of archaeological evaluation). Thus, the categories and definitions of heritage significance, as defined in the PEIR Chapter [Volume 3, Chapter 5: Historic Environment](#), do not necessarily reflect a definitive level of importance for a non-designated asset. Where uncertainty occurs, a precautionary approach is to assign high importance; a good practice in impact assessments, which reduces the potential for impacts to be under-estimated. This is detailed via the assessment presented in [Volume 3, Chapter 5: Historic Environment](#).

### 2.5.4 Setting Assessment

- 2.5.4.1 A heritage asset's setting, and how it contributes to its significance, is a complex and far reaching subject. The NPPF identifies setting as that which encompasses an asset's surroundings in which it is experienced. The extent of setting is not fixed and can contribute both positively and negatively to the heritage significance of an asset.
- 2.5.4.2 Views allow for a concise method of articulating an asset's physical surroundings and how the setting is experienced or appreciated. Other considerations when identifying how setting contributes to an asset's significance include the asset's physical elements as well as

perceptual and associational attributes relating to its surroundings. Examples of these considerations include: the asset's relationship with other assets, its visual dominance, tranquillity, effect of noises, smells and other 'pollution' issues, degree of interpretation or promotion to the public, and celebrated artistic representations.

2.5.4.3 Identifying and articulating the setting of a heritage asset and how that setting contributes to its heritage significance follows the methodology as recommended by Historic England in the *Setting of Heritage Assets: Historic Environment Good Practice Advice in planning Note 3* (Historic England, 2017a).

2.5.4.4 This guidance document recommends a stage-based approach for assessing the implications of development proposals, as follows:

- Step 1: identify those heritage assets whose settings might be affected;
- Step 2: assess whether, how and to what degree setting makes a positive contribution to the value of those heritage assets;
- Step 3: assess the effect of the proposed development on the significance of those assets due to changes to setting;
- Step 4: maximise enhancement and minimise harm; and
- Step 5: make and document decisions and monitor outcomes.

2.5.4.5 The first two steps of this process have been undertaken as part of this report [Sections 6 and 7](#), whilst early consideration of steps three and four are presented in [Volume 3, Chapter 5: Historic Environment, Section 5.11](#). For the purposes of the setting assessment, a 5 km study area around the OnSS was established (in line with the Landscape and Visual Assessment), and a 1 km study area from the onshore ECC. An initial appraisal of designated and non-designated heritage assets within these study areas was carried out using current and historic OS mapping, Google Maps, and information provided by the NHLE and HHER. A ZTV for the OnSS was produced as part of Hornsea Four's landscape and visual impact assessment, which has also been utilised for the setting assessment.

2.5.4.6 As part of the walkover surveys undertaken for baseline compilation and verification, identified designated and non-designated heritage assets were visited to inform the ongoing setting assessment.

## 2.6 Assumptions and Limitations

2.6.1.1 The HHER is not a complete record, as it relies on non-designated assets being recorded and reported. The amount of archaeological work and surveys undertaken in an area and whether resulting findspots have been reported can limit the level of records within the HER. Similarly, unknown heritage assets are being found regularly, as part of new developments or new local research. As such, the HER is not a final record and does not preclude further assets being found in the future.



- 2.6.1.2 The assessment of an asset's setting must be seen as an assessment made in its current state. The setting can change considerably over time and the assessment undertaken for Hornsea Four is a 'snapshot' of it during the walkover surveys and associated site visits.

## 3 Legislation, Policy and Guidance

### 3.1 Legislation

#### 3.1.1 Ancient Monuments and Archaeological Areas Act (1979) (as amended)

- 3.1.1.1 This act states that any archaeological site or historic building of national importance can be designated as a Scheduled Monument and registered with the Department of Culture, Media and Sport (DCMS). Any development that may physically affect the monument is subject to the granting of Scheduled Monument Consent. Historic England advises the government on individual cases for consent and offers advice on the management of Scheduled Monuments.

#### 3.1.2 Planning (Listed Buildings and Conservation Areas) Act (1990)

- 3.1.2.1 This act covers the registration of listed buildings (buildings that are seen to be of special architectural or historic interest) and the designation of Conservation Areas (areas of special architectural or historic interest, the character of which is desirable to preserve or enhance). A building may be listed as grade I, II\* or II and may not be demolished, altered or extended without Listed Building Consent being granted.

#### 3.1.3 Historic England Register of Parks and Gardens

- 3.1.3.1 The Register of Parks and Gardens is held by Historic England, which grades registered parks and gardens as grade I, II\* or II, along the same lines as listed buildings. Registered parks or gardens are not protected by a specific act or consenting regime but planning authorities will give great weight to their conservation. The NPPF defines them as a designated heritage asset and as such their conservation is an object of sustainable development.

#### 3.1.4 Hedgerow Regulations 1997, as amended by The Hedgerows (England) (Amendment) Regulations 2002

- 3.1.4.1 These regulations define which hedgerows within England are identified as important and protected against removal and various other works. Heritage-specific criteria for precluding removal of a hedgerow includes if the hedge forms a historic parish or township boundary; it incorporates an archaeological feature which is a Scheduled Monument; or is part of a field system forming part of a key landscape characteristic, such as a Registered Park and Garden.

## **3.2 National Policy**

### **3.2.1 National Planning Policy Framework**

3.2.1.1 The NPPF (Ministry of Housing, Communities & Local Government, updated 2019) forms the basis for the Government's planning policy direction. It gives protection to designated and non-designated heritage assets. Provision for the historic environment is detailed within Section 16: Conserving and Enhancing the Historic Environment, which directs Local Planners to set out a *"positive strategy for the conservation and enjoyment of the historic environment, including heritage assets most at risk through neglect, decay or other threats"* (para. 185) and *"In doing so, they should recognise that heritage assets are an irreplaceable resource and should be conserved in a manner appropriate to their significance"* (para. 184).

3.2.1.2 The NPPF also states that great weight should be given to the conservation of designated heritage assets (World Heritage Sites, Scheduled Monuments, Listed Buildings, Protected Wreck Sites, Registered Parks and Gardens, Registered Battlefields or Conservation Areas). If an asset is identified as being lost due to a development, it requires developers to record and advance understanding of the significance of any heritage assets to be lost (wholly or in part) in a manner proportionate to their importance and impact, and to make this evidence (and any archive generated) publicly accessible (para. 199).

### **3.2.2 National Policy Statements for Energy**

3.2.2.1 This policy (specifically EN-1: Overarching NPS for Energy and EN3: National Policy Statement for Renewable Energy infrastructure) sets out the Government's policy for delivery of nationally significant energy infrastructure. Section 5.8 of EN-1 sets out the Government's stance on protecting the historic environment and assessing the impact of any new energy infrastructure. It states that in considering the impact of a proposed development on any heritage assets, the Planning Inspectorate (PINS) should consider the nature and significance of the assets and the value they hold. Section 2.5.34 of EN-3 also states that when considering any impact on the historic environment, the PINS should take into account the positive role that large-scale renewable projects play in the mitigation of climate change and delivery of energy security.

## **3.3 Local Policy**

### **3.3.1 The East Riding Local Plan**

3.3.1.1 The local plan (East Riding of Yorkshire Council (ERYC), 2016) details the direction that ERYC wish to take in their planning decisions, leading up to 2029. The policy was adopted in 2016 and is currently under review, following changes to national planning policy. Section 8, Policy ENV3 of the local plan describes how local planning decisions will consider the historic environment and protect, preserve and enhance it.

3.3.1.2 The plan makes note that the significance, views, setting, character, appearance and context of heritage assets, both designated and non-designated should be conserved. In particular, key features of the East Riding Landscape should be considered as part of the

planning process. Examples include the nationally important archaeological sites of the Yorkshire Wolds, parts of Holderness where waterlogged archaeological deposits survive, Listed Buildings, Conservation Areas, historic parks and gardens and heritage assets associated with the East Yorkshire coast.

## 3.4 Guidance

3.4.1.1 Guidance is given by the Government on how the historic environment can be enhanced and conserved through the planning process and a number of guidance documents have been produced by Historic England and The Chartered Institute for Archaeologists (CIfA) regarding assessing the Historic Environment and implementing a best practice approach (detailed in [Table 1](#)). These have been referred to during the compilation of this DBA.

**Table 1: Guidance documents relevant to assessment of the historic environment.**

Guidance	Relevance to assessment
Conserving and enhancing the historic environment. (Ministry of Housing, Communities & Local Government (2014, updated 2018))	Sets out advice to ensure the Government's policies on protecting and enhancing the historic environment are understood and followed when making planning decisions. The advice details the main legislative framework for planning and the historic environment, followed by details on how planning decisions should consider the historic environment.
The Historic Environment in Local Plans: Historic Environment Good Practice Advice in Planning 1 (Historic England, 2015a)	Details the processes involved in the decision-making process for the historic environment at a local planning level, providing guidance in implementing the NPPF requirements.  Guidance within the document is relevant to ensuring data and documentation for the historic environment is of the standard required.
Managing Significance in Decision-Taking in the Historic Environment: Historic Environment Good Practice Advice in Planning 2 (Historic England, 2015b)	Provides advice and guidance on assessing the significance of heritage assets, and how to understand the nature, extent and level of significance. It provides guidance on how to understand the impact of a proposed development on the heritage significance of an asset and how to identify ways to avoid, minimise or mitigate that impact which meets the objectives of the NPPF.
The Setting of Heritage Assets: Historic Environment Good Practice Advice in Planning 3 (Historic England, 2017a)	Provides guidance on establishing the setting of a heritage asset, how that setting contributes to the asset's significance, and to what extent a proposed development might impact upon the asset's significance.
Standard and guidance for historic environment desk-based assessment (CIfA, 2017)	Provides guidance for the compilation and assessment of baseline historic environment data. It includes guidance on what should and should not be included in a DBA.
Code of Conduct (CIfA, 2014b)	Promotes the standards of conduct and self-discipline required of a member in the interests of the public and in pursuit of the study and care of the physical evidence of the human past.

## 4 Historic Environment Baseline

### 4.1 Introduction

4.1.1.1 The following section details the currently known heritage assets within the study areas, which form the baseline data to assess the known and potential impacts as part of the assessment in [Volume 3, Chapter 5: Historic Environment](#). The full data sets for designated and non-designated heritage assets are included as [Appendix B](#) and [C](#).

### 4.2 Location, Geology and Topography

4.2.1.1 Hornsea Four is located within the East Riding of Yorkshire, traversing through a landscape of varying character and geology. The most distinct landscapes are those of the Yorkshire Wolds and Holderness. The Wolds encompass the land west of Hull, heading northwards and north-eastwards, culminating at the North Sea Coast between Bridlington and Scarborough. These low-lying chalk hills form a distinct landscape westward of the onshore ECC with gently rolling plateaus cut by deep valleys of glacial origin.

4.2.1.2 Holderness is east of the Wolds and characterised by rich arable farmland. This area is very flat and consisted of marshland until it was drained and reclaimed during the medieval period. Topographically, the area holds many similarities to the silt and peat fens of East Anglia and Lincolnshire.

4.2.1.3 The majority of Hornsea Four is located between these two distinct landscapes, skirting the eastern limits of the Wolds. Hornsea Four passes through a relatively flat landscape, situated at approximately 7 m above Ordnance Datum (aOD) at the coast, and staying relatively level until reaching the hinterlands of the Wolds, where the land gently rises up to approximately 24 m aOD near Cherry Burton, rising to 40 m aOD near Walkington, before gently falling and levelling off to approximately 12 m aOD at the OnSS near Creyke Beck.

4.2.1.4 Numerous watercourses pass through the landscape, the most significant being the River Hull and its tributaries, which the onshore ECC crosses near to Foston-on-the-Wolds.

4.2.1.5 Geologically, Hornsea Four is located on a White Chalk subgroup bedrock, with most of the area overlain by glacial till deposits. The onshore ECC passes through an area containing superficial deposits of alluvium near to Wansford, whilst the coast contains a complex mixture of alluvium and late glacial glaciofluvial deposits.

4.2.1.6 Holderness and the Wolds have a complex geoarchaeological history. The chalk bedrock which forms the sweeping ridge of the Yorkshire Wolds is overlain by up to 30 m of glacial till to the east, deposited within the Holderness region following the retreat of the Devensian glaciation approximately 13,000 years ago. Large meres that formed in natural undulations in the post-glacial landscape result in thick layers of alluvial deposits, often interleaved with layers of peat (Historic England, 2005). During the late glacial/early post-glacial period, the region would have formed a ridge of higher ground to the flatlands of Doggerland, now under the North Sea, which reached Holderness by approximately 10,000 years ago. This rising sea level reduced the flow of the Humber and rivers leading into it, resulting in further

alluvial deposits being lain within valleys between the low hills and ridges within the till landscape (Muir, 1997).

### 4.3 Archaeological and historic overview

- 4.3.1.1 The area of East Riding has a rich historical and archaeological heritage, with nationally significant archaeological sites and monuments located across the landscape. An overview of the landscape's history is detailed in *The Yorkshire Countryside: A Landscape History* (Muir, 1997), which is summarised below, as well as a summary of the findings from the *East Riding of Yorkshire, Chalk Lowland and the Hull Valley National Mapping Programme* (NMP) (Historic England, 2012) and the *Yorkshire and Lincolnshire Rapid Coastal Zone Assessment Survey* (Historic England, 2010 & 2015c).
- 4.3.1.2 Early prehistoric activity is known within the region through pollen analysis, which indicates that forests were beginning to be cleared during the Mesolithic period. Following this, the Yorkshire Wolds and wider area became well settled during the Neolithic period, due to the wide range of natural resources. Evidence for this habitation is seen in the surviving Neolithic ceremonial/funerary monuments in the Wolds landscape, such as long barrows and henges. Evidence for seasonal occupation during the Mesolithic and Neolithic period within the wetlands of Holderness is also evident in environmental remains and flint scatters.
- 4.3.1.3 Settlement of the Wolds continued during the Bronze Age period. This is evidenced by over 140 Early Bronze Age round barrows known across the region, particularly on the higher ground overlooking river valleys. Groupings of barrows are notable within the valley of the River Hull and its tributaries. These funerary monuments indicate the landscape was well settled, although direct evidence for these settlements in the archaeological record is limited.
- 4.3.1.4 A distinctive material culture called the 'Arras Culture' prevailed throughout East Yorkshire during the Iron Age. A well-known element of this culture is burial within a square barrow, a subset of which contain high-status chariot burials. Square barrows survive as cropmarks on aerial photographs, usually in small groups, and as low earthworks, such as those at a cemetery containing about 120 square barrows just south of Scarborough, and the grouping of earthworks at Westwood Pasture, south-west of Beverley. Significant examples of square barrows, one including a chariot burial, were excavated in recent years prior to housing in the Yorkshire Wolds, near Pocklington (Caffell & Holst, 2017).
- 4.3.1.5 Activity during the Romano-British period often relates to periods of enclosure and land division, seen in the form of cropmarks. Enclosures were the most common recorded feature-type during the NMP, often rectilinear in plan and isolated, although occasionally they were found in groups, aligned with trackways. Some of these identified enclosures survive as existing earthworks such as those at Westwood Pasture, which are scheduled (NHLE 1013994, 1013999, 1014001 & 1310087; [Figure 1](#) and [Appendix D](#)). Trackways have been identified in archaeological excavations or from cropmarks which are thought to be Iron Age to Romano-British in origin (although could be earlier) and are often aligned to define access

down into the Hull Valley. A single possible Roman villa has been identified in the cropmark records at Skidby (MHU6598).

- 4.3.1.6 There is little evidence for Anglo-Saxon archaeological remains within the region, although the earliest phases of Beverley Minster, then known as *Inderauda*, were constructed during the period. It was founded at the turn of the 8th century and re-founded after the reconquest from the Danes by King Athelstan in the 10th century. It is during the later centuries of the Anglo-Saxon period that many of East Yorkshire's settlements and their open-field systems were established.
- 4.3.1.7 Medieval activity is better attested to within the region. A total of 29 moated or defended sites were recorded during the NMP, with six sites potentially indicative of monastic granges. Two sites are close to the study area, with one at Beeford and another near Lockington at Woodhouse Farm (Belagh Grange; MHU 7293, 350 m west of the onshore ECC). Sites of potential deer parks are located at Leconfield, Bentley, Skidby, Cottingham, Risby, Beverley and Woodmansey. Deer parks were ostentatious signals of power and wealth to the wider landscape and population, setting aside areas of managed woodland under seigniorial ownership for personal hunting use and coppicing of the woodland. They were identifiers of wealth and often developed nearby moated manor sites.
- 4.3.1.8 During the late medieval period, a worsening climate (the 'Little Ice Age') and poor rural economic stability, along with outbreaks of the Bubonic Plague reduced the quantity and quality of grain production, leading to land being laid to pasture and creating opportunity to encourage peasant migration to urban centres. Deserted settlements are relatively common within the region, found at Wilsthorpe, Auburn, Hartburn (Fraisthorpe), Winkton (Barmston), Gembling, Raventhorpe (Cherry Burton), Risby, Rotsea, Winthorpe (Etton) and Bentley. Rotsea is worthy of distinction (NHLE 1005212), consisting of 15 ha of preserved earthworks, with an associated nearby moated site. Beverley Minster and most parish churches within the region were built in the medieval period and retain most or much of their late medieval fabric.
- 4.3.1.9 Except for some ecclesiastical buildings, most built-heritage assets within the region, including most of the 450 built-heritage assets at Beverley, were constructed during the post-medieval and early modern periods. Formal gardens were laid out at Risby Hall during the late 17th century and were extended with pleasure grounds and ornamental lakes a century later (NHLE 1001419).
- 4.3.1.10 A large number of World War II pillboxes, anti-tank defences, searchlight batteries, observation posts and other military installations and structures are common along the Holderness coast. This includes the Royal Observer Corps underground monitoring post at Skipsea and the anti-aircraft gunsite at Butt Farm, near Beverley, both of which are Scheduled Monuments.

## 4.4 Historic Landscape Characterisation

- 4.4.1.1 The Historic Landscape Character (HLC) data held by the HER has been obtained and included within Hornsea Four's GIS project database ([Section 2.4.1.2](#)). This data was produced as an aid in the interpretation of the current landscape's history and evolution and forms an aid to identifying areas of the landscape which may be sensitive to change.
- 4.4.1.2 The vast majority of Hornsea Four passes through land broadly identified as Settlement, Woodland or Fields and Enclosures. The woodland is mostly modern plantation, although a few small sections of ancient/semi natural or estate woodland are present. The current field pattern is a result of early and parliamentary planned enclosure. This is unsurprising given the rural agricultural landscape that Hornsea Four passes through. Other entries within the study area describe areas of historic earthworks, such as medieval villages (Ravensthorpe and Rotsea deserted medieval villages). Similarly, areas of landscaped parkland are also identified, such as those at Scarborough, Cherry Burton and Rotsea Manor.
- 4.4.1.3 Overall, the HLC data identifies a distinctly rural landscape, the history of which is mostly related to the period of Enclosure (piecemeal and parliamentary). There are links to the earlier history of the landscape, however, with surviving earthworks of medieval villages and medieval moated manors and hunting lodges. The route of Hornsea Four passes through fields of distinctly modern agricultural character, with large fields that have developed since the period of Enclosure, most often amalgamated from smaller fields from the mid-20th century onwards.

## 4.5 Cartographic Evidence

- 4.5.1.1 The earliest maps consulted were surviving enclosure and tithe maps from late 18th to early 19th century. Survival of these maps is relatively rare and as such many areas along the onshore ECC are not covered. However, a concentrated study of the mapping available around the OnSS was possible. Following this, the earliest mapping assessed for the whole route was the Ordnance Survey (OS) first edition six-inch-to-the-mile maps, published in the mid-19th century, with later editions also reviewed, up to and including the most recent OS 1:10,000 digital mapping for Hornsea Four.
- 4.5.1.2 The landscape along the onshore ECC is relatively low-lying and characterised by extensive drainage ditch networks forming the boundaries to many fields. Often these boundaries are defined by dense hedgerows consisting of a mix of species, principally hawthorn, blackthorn, hazel and ash. The character of the landscape changes somewhat nearer to the OnSS, where the Wolds' hinterlands begin. This landscape is topographically more diverse than Holderness, although the development of the region is similar, with large fields bounded by deep ditches and dense hedgerows predominating.
- 4.5.1.3 The earliest mapping consulted (tithe and enclosure maps; [Table 2](#)) indicates that the landscape was blanketed in relatively small fields of agricultural use, all located within what are the larger field boundaries denoting the modern-day fields. Detail of road networks and

urban centres are less apparent as the main purpose of these maps were to identify landowners.

**Table 2: Mapping consulted, held by East Riding Records Office.**

Records Office Ref.	Details
IA/38	Cottingham Enclosure Map, c.1793
IA/145	Skidby Enclosure Map, 1793
IA/167	Woodmansey Enclosure Map, 1801
IA/188	Walkington Enclosure Map, c.1795
TA/5	Beverley Tithe Map, undated

4.5.1.4 Following this, the OS six-inch-to-the-mile map dated 1854-55 shows little change to the field pattern from the earlier mapping and has more detail of the road network, which is relatively unchanged in layout to that of today. Urban centres, such as Beverley, Bridlington, Cottingham and Hull are all much more nucleated on the OS first edition than what is seen today, due to the significant urban spread that has occurred across the local region in the past century. Many of the earthworks visible today, such as Skipsea Castle, Scarborough moated sites and barrows, and the Leconfield Castle moat are all detailed on the early OS maps and suggest that many of them were in better condition than today. This is generally expected considering modern agricultural practices.

4.5.1.5 The small fields seen on the 19th century mapping is the result of piecemeal and parliamentary enclosure during the 18th and 19th century. This period of enclosure resulted in vast swathes of common land being brought into private ownership, with ditches and hedgerows being used to denote ownership and stop common access rights for grazing. Prior to enclosure, the East Riding of Yorkshire was part of an area identified as 'planned countryside' of the English lowland (Rackham, 2000); which was typically characterised by its wide, open fields with nucleated settlements dotted throughout the landscape; the result of Anglo-Saxon settlement and development.

4.5.1.6 The field layout remains broadly similar throughout the 20th century although some fields within the area, particularly within the Holderness region, are amalgamated during the mid-20th century. This is a common occurrence, due to the increased need for food following World War II and the ensuing government encouragement of farmers to maximise yields throughout the mid to latter half of the 20th century (Wetham, 1970). This produced improvements to agricultural technology, allowing large fields to be easily farmed with less manpower, resulting in smaller fields being combined where practical. The results of which can be seen on OS maps from 1950 onwards.



4.5.1.7 Further cartographic assessment will be undertaken as part of the ES, with assessment maps cross-referenced with results from the geophysical survey and aerial photography and LiDAR assessment reports.

## 4.6 Designated heritage assets

4.6.1.1 Designated heritage assets consist mainly of those that are afforded protection through current legislation. These assets are Scheduled Monuments (30 within the study areas), Listed Buildings (580), Registered Parks and Gardens (two), Registered Battlefields (none are recorded in the study areas), Conservation Areas (19) and ancient woodland (ten). These assets are afforded protection due to their national importance and significance in terms of their historical, archaeological, architectural or artistic interest. These assets are detailed further below, by designation-type. No designated heritage assets are located within the red line boundary of Hornsea Four.

### 4.6.1 Scheduled Monuments

4.6.1.1 There is a total of 25 Scheduled Monuments within the OnSS 5 km study area and a further five within the 1 km onshore ECC study area (shown and detailed in [Figure 1](#), [Table 3](#) and [Appendices B and D](#)). Three other Scheduled Monuments have also been considered due to their visually prominent presence within the low-lying, open landscape resulting in potential views towards the onshore ECC and landfall area during construction and the offshore infrastructure during construction and operation.

**Table 3: Scheduled Monuments within the study areas.**

List Entry	Name	Period	Scheduled	National Grid Reference (NGR)
<b>5 km study area – OnSS</b>				
1003598	Blackfriars (remains of)	Medieval	No date	TA 03919 39384
1007731	Bowl barrow 400 m north of Highfield House	Bronze Age	01/11/1967	TA 04905 35357
1008122	Hall Garth moated site south of Beverley Minster	Medieval	17/08/1955	TA 03744 39119
1012589	Beverley sanctuary limit stone, Bishop Burton cross	Medieval	23/02/1933	TA 00547 39682
1012590	Beverley sanctuary limit stone, Bentley cross	Medieval	23/02/1933	TA 02554 36415
1012591	Beverley sanctuary limit stone, Walkington cross	Medieval	23/02/1933	TA 00393 37386

List Entry	Name	Period	Scheduled	National Grid Reference (NGR)
1013402	Site of Preceptory of the Holy Trinity (Knights Hospitallers)	Medieval	22/02/1990	TA 03851 39676
1013711	Churchyard cross, 4 m north of All Saints Church	Medieval	17/01/1996	SE 99052 39747
1013990	Bowl barrow on Westwood Pasture, 610 m north west of Blackmill	Bronze Age	21/06/1978	TA 01853 39545
1013991	Bowl barrow on Westwood Pasture, 150 m north of Blackmill	Bronze Age	21/06/1978	TA 02062 39142
1013992	Bowl barrow on Westwood Pasture, 50 m north of Blackmill	Bronze Age	21/06/1978	TA 02084 39058
1013993	Square barrow on Westwood Pasture, 150 m north west of Blackmill	Iron Age	21/06/1978	TA 01975 39101
1013994	Group of four-square barrows on Westwood Pasture, 200 m north west of Blackmill	Iron Age	21/06/1978	TA 01901 39085
1013995	Square barrow on Westwood Pasture, 120 m south of Blackmill	Iron Age	21/06/1978	TA 02115 38868
1013996	Square barrow on Westwood Pasture, 50 m west of Blackmill	Iron Age	21/06/1978	TA 02036 38964
1013997	Square barrow on Westwood Pasture, 230 m north west of Blackmill	Iron Age	21/06/1978	TA 01992 39178
1013998	Square barrow on Westwood Pasture, 230 m NNW of Blackmill	Iron Age	21/06/1978	TA 02024 39210
1013999	Romano-British enclosure and two adjoining fields on Westwood Pasture, 510 m south west of Blackmill	Romano-British	21/06/1978	TA 01602 38862
1014000	Oval barrow on Westwood Pasture, 55 m north west of Blackmill	Bronze Age	06/02/1996	TA 02037 39015
1014001	Romano-British enclosure in Burton Bushes, Westwood Pasture	Romano-British	06/02/1996	TA 01123 39371
1015312	'Cellar Heads' moated site and related ridge and furrow earthworks at Risby Park, 700 m north west of Risby Park Farm	Medieval	14/03/1997	TA 00451 35554
1018600	Risby Jacobean gardens, hall and medieval settlement remains	Post-medieval	02/12/1998	TA 00666 35075
1019186	Heavy Anti-aircraft gunsite, 350 m west of Butt Farm	World War II	07/07/2000	TA 01636 36951

List Entry	Name	Period	Scheduled	National Grid Reference (NGR)
1019823	Baynard Castle	Medieval	29/09/1949	TA 04088 33042
1019825	Haltemprice Augustinian priory	Medieval	13/02/1957	TA 04302 31030

**1 km study area – onshore ECC**

1005212	Rotsea medieval settlement and field system, 600 m south east of Rotsea Manor	Medieval	09/10/1954	TA 06937 51324
1007846	Medieval complex at Barmston Old Hall, including two moated sites, a pond, three fishponds and associated enclosures with part of a field system.	Medieval	20/11/1967	TA 15600 58736
1007949	Moated site of Leconfield Castle	Medieval	27/04/1949	TA 01266 43117
1015613	Square barrow cemetery, moated site, fishponds and medieval settlement remains at Scarborough	Iron Age and medieval	17/06/1970	TA 01719 45152
1015818	Moated site 310 m north east of Scarborough church	Medieval	02/04/1965	TA 01864 45491

**Other Scheduled Monuments considered**

1011212	Skipsea Castle	Medieval	07/08/1916	TA 16165 54965
1013705	Halgarth Medieval Hall and moat	Medieval	30/10/1972	TA 17002 54665
1021192	Royal Observer Corps underground monitoring station	World War II	15/04/2004	TA 17562 54789

4.6.1.2 All these monuments have been scheduled due to their national importance and significance (incorporating archaeological and historic interest) and often form a major part of the historic landscape or townscape character of the local area. A total of 12 HER entries relate to significant remains located on Westwood Pasture, directly south-west of Beverley. These HER entries describe the location of a Bronze Age oval barrow and three bowl barrows, nine Iron Age square barrows, and the extant earthwork remains of Romano-British enclosures. These features and remains survive well as distinct earthworks within the area due to the land being preserved as common land since the medieval period onwards, negating any impact to the earthworks from modern agricultural practices. This area of common land is located 4 km north-west of the OnSS and 400 m east of the onshore ECC at its nearest point.

- 4.6.1.3 Sixteen entries relate to the medieval history of the local area, including five moated manor sites, one deserted village, two castles and two monastic sites. Moated sites and deserted medieval villages are relatively common monuments within the region and country. The moated sites often relate to the manorial seat for a local landowner during the period and were built to purvey a sense of power to the local population. Deserted villages often represent the abandonment of small nucleated settlements during the late medieval period, often attributed to the Black Death, but now desertion is often attributed to several economic and environmental conditions during the period (e.g. 'The Little Ice Age' resulting in poor crop growth, and population movements to larger urban centres).
- 4.6.1.4 A further three entries relate to sanctuary limit stones around the outskirts of Beverley. These stone markers were located on the edge of Beverley to denote an area where a person accused of a crime could consider themselves safe from their accusers and allowed time to try and clear their name. These monuments are rare and for three to survive around Beverley adds greatly to their historical interest and associated heritage significance.
- 4.6.1.5 All of the monuments can be identified as being of **high** heritage significance, due to their archaeological and historical interest.

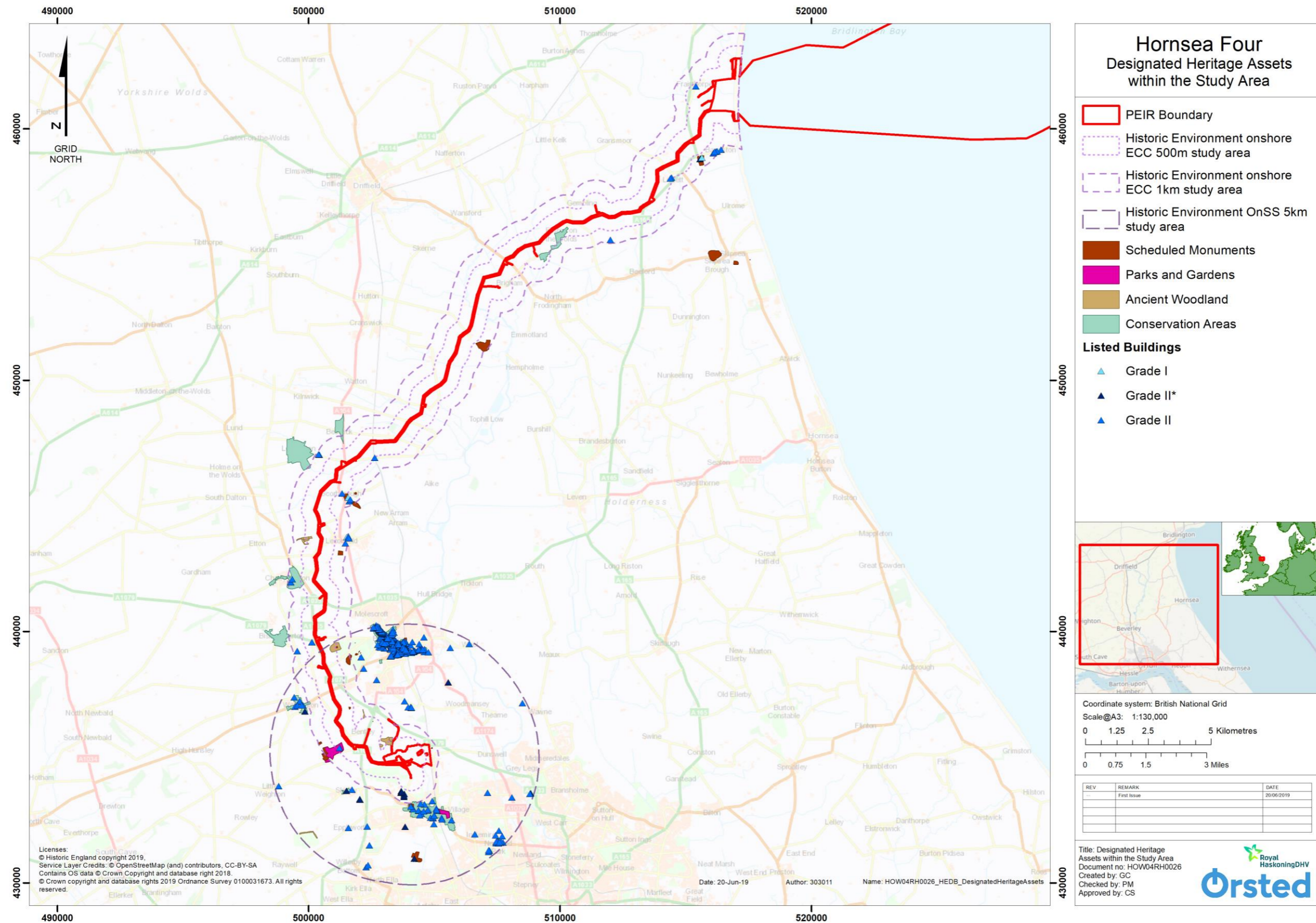


Figure 1: Designated heritage assets within the Hornsea Four study areas (not to scale).

## 4.6.2 Listed Buildings

4.6.2.1 A total of 580 Listed Buildings are located within the study areas ([Figure 1](#), [Appendix B](#) and [D](#)). The majority (560) are within the OnSS study area, principally due to the location and inclusion of the historic town of Beverley within this 5 km study area, which contains 450 of them. Within the onshore ECC study area, the remaining 20 Listed Buildings are located within the historic cores of smaller rural settlements, often in the form of parish churches. In total, there are 13 grade I listed and 47 grade II\* listed buildings within the study areas (detailed in [Table 4](#)) and 520 grade II (not tabulated below). All listed building data is contained within gazetteers, shown in [Appendix B](#).

**Table 4: Grade I and II\* Listed Buildings within the study areas.**

List Entry	Name	Location	Grade	Listing Date	NGR
<b>5 km study area – OnSS</b>					
1083960	The Guildhall	Beverley	I	01/03/1950	TA 03394 39472
1084022	The Hall (Now Borough Council Offices)	Beverley	I	01/03/1950	TA 03262 39284
1084028	The Minster Church of St John	Beverley	I	01/03/1950	TA 03766 39257
1103394	Church of Saint Mary	Cottingham	I	31/01/1967	TA 04758 32937
1103401	Church of Saint Andrew	Kirk Ella	I	31/01/1967	TA 02027 29726
1162565	Beverley North Bar Nos 65 And 67 (Bar House) Including Garden Wall, Piers and Railings	Beverley	I	01/03/1950	TA 02992 39871
1162693	The Parish Church of St Mary	Beverley	I	01/03/1950	TA 03150 39805
1318235	Gates, Gate Piers and Railings to Norwood House	Beverley	I	30/06/1987	TA 03317 39921
1346372	The Market Cross	Beverley	I	01/03/1950	TA 03222 39669
1346387	Norwood House (Now Beverley High School for Girls)	Beverley	I	01/03/1950	TA 03306 39936
1083923	Highgate House	Beverley	II*	01/03/1950	TA 03612 39442
1083947	44, Toll Gavel	Beverley	II*	01/03/1950	TA 03421 39522
1083948	54,56, Toll Gavel	Beverley	II*	02/07/1969	TA 03485 39519
1083977	29, North Bar Without	Beverley	II*	02/07/1969	TA 02876 39946
1083989	The Red House	Beverley	II*	01/03/1950	TA 02885 40044
1084006	19, North Bar Within	Beverley	II*	02/07/1969	TA 03127 39734
1084007	35, North Bar Within	Beverley	II*	01/03/1950	TA 03076 39777

List Entry	Name	Location	Grade	Listing Date	NGR
1084008	St Marys Court	Beverley	II*	01/03/1950	TA 03040 39814
1084035	Keldgate House	Beverley	II*	01/03/1950	TA 03522 39071
1084045	The Old Grammar School	Beverley	II*	01/03/1950	TA 03496 39096
1084046	5, Ladygate	Beverley	II*	01/03/1950	TA 03193 39787
1084059	56, Flemingate	Beverley	II*	01/03/1950	TA 04170 39191
1084060	58, Flemingate	Beverley	II*	01/03/1950	TA 04176 39192
1084062	The Old Friary	Beverley	II*	01/03/1950	TA 03860 39348
1084089	26,28, Eastgate	Beverley	II*	01/03/1950	TA 03731 39399
1103339	Skidby Mill and Attached Mill Buildings	Skidby	II*	06/05/1952	TA 02048 33313
1103341	Church of Saint Michael	Skidby	II*	07/02/1968	TA 01508 33658
1103343	Reckitt Hall, The Lawns	Cottingham	II*	30/03/1993	TA 03672 33588
1103344	Morgan Hall, The Lawns	Cottingham	II*	30/03/1993	TA 03807 33541
1103345	Grant Hall, The Lawns	Cottingham	II*	30/03/1993	TA 03689 33644
1103346	Downs Hall, The Lawns	Cottingham	II*	30/03/1993	TA 03710 33601
1103364	Haltemprice Priory Farm	Willerby	II*	03/12/1951	TA 04198 30965
1103393	Zion United Reform Church	Cottingham	II*	31/01/1967	TA 04381 32873
1103429	Church of All Saints	Bishop Burton	II*	07/02/1968	SE 99050 39731
1160246	6-14, Butcher Row	Beverley	II*	30/06/1987	TA 03527 39515
1161054	Monks Walk Public House	Beverley	II*	01/03/1950	TA 03686 39389
1161425	Church of All Hallows	Walkington	II*	26/03/1987	SE 99849 36824
1161446	Lantern Turret in Garden of No 4	Woodmansey	II*	26/03/1987	TA 05551 37980
1161728	Cross Keys Hotel	Beverley	II*	01/03/1950	TA 03160 39654
1162157	14,16, Newbegin	Beverley	II*	01/03/1950	TA 03078 39583
1162300	The Sessions House	Beverley	II*	01/03/1950	TA 02656 40173
1162666	18,20, North Bar Within	Beverley	II*	01/03/1950	TA 03165 39750
1163343	62, North Bar Without	Beverley	II*	01/03/1950	TA 02852 40083
1197620	Haworth Hall and Attached Outbuildings	Kingston upon Hull	II*	13/10/1952	TA 08831 33557
1232675	Lambert Hall, The Lawns	Cottingham	II*	30/03/1993	TA 03796 33419
1276987	Nicholson Hall, The Lawns	Cottingham	II*	30/03/1993	TA 03799 33475

List Entry	Name	Location	Grade	Listing Date	NGR
1310021	Southwood Hall	Cottingham	II*	03/12/1951	TA 03836 32224
1310370	7, Hengate	Beverley	II*	01/03/1950	TA 03238 39842
1346325	Lord Nelson	Beverley	II*	02/10/1980	TA 03878 39269
1346350	Foster and Plumpton Chemist White Horse Hotel	Beverley	II*	01/03/1950	TA 03282 39840
1346358	22, North Bar Within	Beverley	II*	01/03/1950	TA 03158 39761
1346373	11, Saturday Market	Beverley	II*	02/07/1969	TA 03227 39723
1346385	48, North Bar Without	Beverley	II*	01/03/1950	TA 02893 40011
1346394	45,46, Saturday Market	Beverley	II*	02/07/1969	TA 03274 39581
1346399	Foresters Hall or Ann Rouths House	Beverley	II*	01/03/1950	TA 03482 39540
1347015	Church of Saint Peter	Rowley	II*	07/02/1968	SE 97647 32619

#### 1 km study area – onshore ECC

1083851	Church of All Saints	Barmston	I	30/06/1966	TA 15652 58854
1103450	Church of St Catherine	Scorborough	I	07/02/1968	TA 01512 43749
1103451	Church of St Leonard	Leconfield	I	07/02/1968	TA 01571 45329
1204832	Old Hall	Barmston	II*	11/01/1952	TA 15567 58794

4.6.2.2 The majority (38) of the grade I and II\* Listed Buildings are located within Beverley Conservation Area, with some in Cottingham, Bishop Burton, Skidby and Kirk Ella Conservation Areas. Arguably the most significant of these is the Minster Church of St John, located in the centre of Beverley (more commonly known as Beverley Minster). A monastic building has stood at this location since before the Norman conquest of 1066, whilst construction of the current Gothic-style minster building commenced in 1190, with construction of different sections undertaken through to the end of the 14th century. The church is dedicated to St John of Beverley and it was due to his reputation and 'fame' within the Church and country that resulted in Beverley Minster becoming a privileged sanctuary and centre of pilgrimage, turning the small settlement into a thriving town during the medieval period.

4.6.2.3 Many of the other listed buildings located within Beverley relate to residential and civic buildings dating to the post-medieval and early modern periods, with the styles and quality of architecture indicating the high status of the town during these periods.

4.6.2.4 The grade I and II\* Listed Buildings are considered to be of **high** heritage significance to the local area and wider region, adding to the distinct quality and character of each



Conservation Area, as well as the wider environment, particularly through shared intervisibility between buildings with vertical dominance (e.g. parish church spires).

#### 4.6.3 Registered Parks and Gardens

- 4.6.3.1 There are two grade II Registered Parks and Gardens within the study areas. Risby Hall is located within both the OnSS and onshore ECC study areas (NHLE 1001419). It represents a park and garden associated with the Scheduled Monument - surviving earthworks of the Hall (NHLE 1018600). Away from the house platform of the Hall (the Scheduled Monument), the earthworks of the 17th century formal garden are visible and to the east lies a more naturalistic garden with large lakes and a surviving folly, likely constructed in the late 18th century.
- 4.6.3.2 Thwaite Hall (NHLE 1000137) is located within the OnSS study area, 3 km south-east of the OnSS within Cottingham Conservation Area. The hall and grounds were built between 1803-7 for John Hentig, a wealthy merchant. Following its original construction, numerous other owners enlarged the property, with a significant redesign and a new, very large building constructed in the 1940s by Hull University. The buildings are not listed, with the gardens and pleasure ground forming the main features of historical and artistic interest, with a long narrow fishpond forming the main focal point of the grounds. This fishpond was constructed during the improvements to the grounds in the 19th century. Significant portions of the gardens around the house were redesigned during the 20th century, resulting in the loss of some of the more historically significant elements of the garden. Similarly, the land north of the fishpond was originally open paddocks, which were planted with woodland in 1965.
- 4.6.3.3 Both are considered to be of **high** heritage significance due to their archaeological and historical interest, along with the communal value they bring to the local area.

#### 4.6.4 Conservation Areas

- 4.6.4.1 There is a total of 19 Conservation Areas within the study areas ([Figure 1](#)) three within the onshore ECC study area and the remainder within the OnSS study area. Of these, ten relate to distinct areas of Beverley. Nine of these (Areas 1 to 9, [Table 5](#)) have been assessed cumulatively as part of the setting assessment, whilst the tenth (Grosvenor Place) is considered separately due to its distance from the town's historic core.
- 4.6.4.2 All have Conservation Area Appraisals (CAA) available online, which detail the current character of the areas and potential risks to them (summarised in [Table 5](#)). All of these Conservation Areas were visited, and their setting and character assessed ([Section 6](#)). These areas have been designated as areas of important historical or architectural interest by ERYC and as such any development within them is carefully managed. Where development is permitted, it must enhance the character and setting of the Conservation Area, or at least be neutral (i.e. not detract in this regard).

**Table 5: Conservation Areas within the study areas.**

Conservation Area	Study Area	Details from the CAAs
Area 1 North Bar Without (Beverley)	OnSS	<p>Beverley has an architectural and historic interest that ranks it amongst the most impressive towns of its size. It retains significant examples of its medieval origins (e.g. Beverley Minster) with a continuation in architectural styles throughout the medieval, post-medieval and early modern periods.</p> <p>Beverley's Conservation Areas were one of the very first to be implemented in the country, being designated in 1969. They encompass approximately 111 ha of the town, taking in the majority of the historic core. The area has 339 listed buildings, nine of which are grade I and 26 are grade II*. Due to this large and diverse area, the main Conservation Area is split into nine sub-areas.</p> <p>The town's archaeology is also significant due to its location in a low-lying section of the Hull Valley allowing for the high-water table to preserve organic remains of national interest, with examples of timber surviving so well it forms the bench-mark for tree-ring dating in north-east England.</p>
Area 2 Westwood (Beverley)		
Area 3 North Bar Within (Beverley)		
Area 4 Norwood (Beverley)		
Area 5 The Markets (Beverley)		
Area 6 Guildhall (Beverley)		
Area 7 Railway (Beverley)		
Area 8 Minster (Beverley)		
Area 9 Flemingate & Beckside (Beverley)		
Grosvenor Place (Beverley)	OnSS	<p>Located 400 m south-west of the main Beverley Conservation Area, this Conservation Area was designated in 1993, due to its archaeological potential with evidence suggesting the Franciscan Abbey was located nearby. Similarly, the historic buildings in the area form the foreground to views towards Beverley Minster.</p> <p>Character of the area has been eroded by post-World War II development and the area is at a critical point where the historic character could be lost.</p>
Beswick	Onshore ECC	<p>Located on the Driffield Road, 8 km north of Beverley, this village has a distinct planned character, with the western half of the village dominated by the large hall and associated outbuildings. The eastern side of the village road is populated with the church and other village housing. Beswick Hall is grade II* listed and has 16th century origins.</p> <p>The village is located on the last clearly perceivable slope of the Wolds where it meets Holderness.</p> <p>The village has a pleasant rural quality, with the grass verges dominant on the outskirts of the village, marrying the village together with the open countryside.</p>
Bishop Burton	OnSS	<p>This village maintains a distinct estate village character, with white painted cottages grouped around two greens and a mere. This planned village character with the disciplined architecture results in a village with a very strong character. Impressive views of Bishop Burton College Lodge are</p>

Conservation Area	Study Area	Details from the CAAs
		<p>visible across Cottage Field which contributes to the appreciation of its strong character.</p> <p>A detracting factor to the area is the traffic from the Hull to York Road which bisects the village.</p>
Cherry Burton	Onshore ECC	<p>Designated in 2005, this area has a typical 'Wolds' village character with a linear 'ribbon development' design. Cherry Burton House and associated parkland are located at the eastern end of the village. A pond and village green survive within the linear village, close to the manor house, whilst the overall design of the village houses add greatly to the historic character with a relatively uniform architecture between the buildings.</p>
Cottingham	OnSS	<p>This Conservation Area covers the historic core of Cottingham, which is now considered a suburb to the nearby city of Hull. It maintains quite a distinctive character though, being architecturally diverse and a similarity of scale and building material which helps retain the village's cohesion.</p> <p>The parish church of St Mary is grade I listed, whilst the University of Hull's halls of residence at The Lawns are grade II* listed and a further 25 buildings are listed at grade II.</p> <p>It is identified in the CAA that the character of the area could easily be impacted by urbanisation from the nearby city, which needs to be monitored.</p>
Foston-on-the-Wolds	Onshore ECC	<p>This small village is located within wide agricultural views, with a unique angular layout created by a straight section of road broken by sharp turns resulting in distinct sections to the village. Significance of its character is aided by the large number of mature hedges forming the boundaries to properties, along with a high quantity of trees.</p> <p>The lack of development within the village has allowed the village to retain its character and it is recommended that new developments should reflect a similar style.</p>
Kirk Ella	OnSS	<p>The historic core of the village is now located within suburban surroundings but retains a distinct village character of 18th to 19th century origin, with large merchant houses surviving from the period. The open spaces add greatly to the village character and the varied architecture and lack of spatial uniformity ensures the area is distinct from the surrounding modern suburbia.</p>

Conservation Area	Study Area	Details from the CAAs
		The village developed from a simple farming village into a prosperous sub-urban settlement and has kept the majority of its historic origins in and around the parish church, which is grade I listed.
Lockington	Onshore ECC	This village is located astride the Bryan Mills Beck, which greatly adds to the character and forms a focal point, with several fords and one bridge across it. The green verge and parallel village housing form a distinct rural estate village character. The grade I listed church has Norman stone features and this, along with the diversity of Georgian and Victorian vernacular architecture, contributes to the estate village character. A lack of modern development has also contributed to the area's sense of historic significance.
Skidby	OnSS	This is another village with a distinct rural character. The use of vernacular buildings and traditional building materials, along with the presence of agricultural buildings help tie the village to its farming origins, whilst the grass verges throughout the village add to the inherently tranquil and rural character.
Walkington	OnSS	This linear village has evidence for its rural origins, with the core still containing the remains of 18th century enclosed field systems. The architecture is a mix of 18th and 19th century vernacular styles, alongside more modern developments, which are in-keeping with the village's architectural style. Sunken roads, hedgerows and mature trees also contribute to the rural character of the village.

4.6.4.3 These Conservation Areas are identified as being of **high** heritage significance to the region, adding to the historic character of the landscape. The exception is Beverley; where this group of conservation sub-areas is identified as being of **very high** significance to the region, with the character of the small town being one of the most distinct within the region and the Listed Buildings considered to be some of the most important examples of late medieval ecclesiastical architecture in the wider region.

#### 4.6.5 Ancient Woodland

4.6.5.1 Ancient woodland (shown in [Figure 1](#)) is identified by Natural England as any woodland that is older than AD1600 (Forestry Commission & Natural England, 2014). Ancient woodland has an inherent heritage interest, often contributing to the setting of other nearby heritage assets and having the potential to provide evidence of historic coppicing and other woodland industries (e.g. charcoal or iron production). No such evidence is identified within the HER data, but this does not preclude the potential for it. Similarly, sections of ancient woodland can add greatly to an area's historic landscape character, and often enhancing the setting of heritage assets. As such they form a useful addition to the baseline data.

4.6.5.2 In total, ten sections of woodland are registered as ancient within the study areas (detailed in [Table 6](#)). Unsurprisingly, all of these areas of woodland are located within the southern limits of the onshore ECC, west of Beverley. The largest section is named Burton Bushes and found in the north-western corner of Westwood Pasture, which also masks one of the scheduled Romano-British enclosures (NHLE 1014001). No sections of ancient woodland are found within the north-eastern two thirds of the onshore ECC, which again would be expected, as the area was marshland up until it was drained during the late medieval period.

4.6.5.3 The areas of ancient woodland are considered to be of at least **moderate** heritage significance in terms of their heritage interest, adding to the wider historic landscape character of the Wolds, although the areas are often so small they are difficult to distinguish within the landscape.

**Table 6: Ancient Woodland within study areas.**

NE ID	Name	Type	Area (ha)	NGR	Study Area
1414129	n/a	Ancient & Semi-Natural Woodland	3	TA 00176 32027	OnSS
1414131	n/a	Ancient & Semi-Natural Woodland	0.64	TA 02256 36638	OnSS
1414132	n/a	Ancient & Semi-Natural Woodland	0.36	TA 02185 36795	OnSS
1414134	n/a	Ancient & Semi-Natural Woodland	1.83	SE 99910 43718	Onshore ECC
1414130	n/a	Ancient Replanted Woodland	1.15	TA 02894 35454	OnSS
1414133	n/a	Ancient Replanted Woodland	2.27	SE 99910 43718	Onshore ECC
1414135	n/a	Ancient Replanted Woodland	2.67	SE 99910 43718	Onshore ECC
1115368	Birkhill Wood	Ancient & Semi-Natural Woodland	1.88	TA 03292 435706	OnSS

NE ID	Name	Type	Area (ha)	NGR	Study Area
1115368	Birkhill Wood	Ancient Replanted Woodland	8.1	TA 03292 435706	OnSS
1115366	Burton Bushes	Ancient & Semi-Natural Woodland	11.4	TA 01077 39378	OnSS (near Onshore ECC)

#### 4.6.6 Registered Battlefields

4.6.6.1 There are no Registered Battlefields within the study areas, the nearest being 30 km to the west of the onshore ECC (Stamford Bridge).

#### 4.7 Non-designated heritage data

4.7.1.1 This section is informed principally by data held in the HHER, obtained through a record search and a visit to the records office to assess documentary sources. (visited on 7 March 2019).

4.7.1.2 The HER data set records the location of many non-designated heritage assets (including archaeological sites and monuments) identified through previous fieldwork, the recovery of chance artefacts, review of aerial photography and any other research work undertaken and documented within the region. It informs the interpretation of the historic environment resource, as well as allowing for predictions to be made for the potential for currently unknown heritage assets (i.e. buried archaeological remains) to be found within a project's boundary.

4.7.1.3 All HER data has been compiled into a gazetteer [Appendix C](#) and the sub-sections below identify the known remains most relevant to Hornsea Four with additional information provided where available from archaeological reports, HER event record data, data held on the ADS, results of the *Yorkshire and Lincolnshire Rapid Coastal Zone Assessment Survey* (Historic England 2010) and results from Historic England's National Mapping Programme (Historic England 2012).

##### 4.7.1 Onshore ECC and Landfall Study Area

4.7.1.1 Within the 500 m onshore ECC study area, there is a total of 45 findspots and 120 monuments currently recorded within the HER (shown in [Figure 2](#) and detailed in [Appendix C](#) and [D](#)). As the onshore ECC transects through relatively remote countryside for much of its route, most monuments and findspots relate to archaeological remains of prehistoric to medieval date. Many are in the form of cropmarks which are indicative of the location of small farmstead enclosures or ceremonial monuments, such as Early Bronze Age round barrows or Iron Age square barrows.

#### Prehistoric

- 4.7.1.2 Of the 45 findspots, 40 relate to prehistoric struck flint tools. A total of 31 of these flint tool findspots are found at the coast, near the landfall, associated within an area of cropmarks that are recorded as multi-period remains (MHU326). Interpretation of the cropmarks for this assessment, suggests a significant complex of Iron Age to Romano-British settlement(s), with evidence for potential square barrows, multiple enclosures, associated field systems and a trackway. An observation made during the walkover surveys ([Section 5](#)) identified potential archaeological remains in the cliff face suggesting the archaeology is being impacted by coastal erosion.
- 4.7.1.3 Another grouping of significant HER entries within the onshore ECC study area are located north of Foston-on-the-Wolds. Three separate and distinct sub-rectangular enclosures have been recorded as cropmarks in fields north of the village (MHU 22121, 22148 and 22239), identified during the Hull Valley National Mapping Project (Historic England, 2012). They are again most likely Iron Age to Romano-British enclosures associated with settlement, located 50 m to 200 m north of the onshore ECC. Another very similar enclosure is located directly adjacent to the onshore ECC near Beverley Road (MHU 22179).
- 4.7.1.4 Four cropmark locations are identified as potentially Iron Age square barrows within the study area (MHU 327, 1519, 10044, 19425). Two groups are within the complex of cropmarks near the landfall, identified previously as a multi-period settlement during the Rapid Coastal Zone Assessment Survey (MHU 327 & 10044), whilst the others are in Leconfield (MHU 1519) and Beswick (MHU 19425).

#### Romano-British

- 4.7.1.5 Remains of definite Roman date are relatively rare within the onshore ECC study area, although it is thought that many of the Late Iron Age settlements recorded within the study areas would likely have continued into the Romano-British period. Roman pottery was recovered as a chance find at Lockington School (MHU 3490), whilst Romano-British features and finds were recovered during evaluation trenching at Lissett Airfield (MHU 21798). The enclosures listed above as prehistoric may also potentially be Romano-British in date, whilst cropmarks south of Beswick, adjacent to Beverley Road are also considered potentially Roman in date (MHU 22336) and are located within 200 m of the onshore ECC.

#### Anglo-Saxon

- 4.7.1.6 Anglo-Saxon remains within the onshore ECC study area are very rare; an assemblage of possible 6th to 7th century pottery was recovered in the parish of Foston (MHU 1129), whilst a silver Thor's hammer pendant was recovered near Leconfield (MHU 19684). The lack of recorded Anglo-Saxon remains is not unusual for the region. Anglo-Saxon remains can be notoriously hard to identify, due to a lack of dateable artefacts within features from this period, and since many of today's rural settlements were established during this period, archaeological remains of Anglo-Saxon date will have often been damaged or destroyed by later (medieval onwards) development.
- 4.7.1.7 A potential Anglo-Saxon burial ground has been identified through documentary references (MHU 3761), located within the footprint of the historic World War II airfield west of Lissett.

No archaeological evidence for this cemetery has been identified, and watching briefs undertaken as part of an onshore wind farm development within the footprint of the historic airfield produced negative results.

#### Medieval

- 4.7.1.8 There is significant evidence of medieval settlement and farmstead activity throughout the onshore ECC study area. Approximately 1 km west of Scarborough are a complex of archaeological remains which have been identified from cropmarks. These remains are identified as those of Winthorpe Manor house. Excavation was undertaken within the area during the 1960's (see [Section 4.7.5](#)) which dated the remains from the 13th to 15th century. These remains are within 100 m of the onshore ECC.
- 4.7.1.9 East of Cherry Burton, the onshore ECC passes through the western-most field of Ravensthorpe deserted medieval village (MHU 3350). This monument consists of earthworks in the eastern fields, near to Rose Cottage Farm, whilst the western field is ploughed flat. It is probable that buried remains related to the deserted settlement are within the field. Approximately 700 m to the south-east are two medieval moated manors (MHU 3335 and 3700) which consist of extant moat earthworks partially masked by woodland.
- 4.7.1.10 Other cropmarks and earthworks of likely medieval date are located at Carr House Farm (MHU 3734) east of Beswick which may be associated with a Scheduled Monument, and Barf Hill moated site to the west (NHLE10077) which is outside of the onshore ECC study area.

#### Post-medieval to Modern

- 4.7.1.11 A large number of the HER records within the onshore ECC study area for these later periods relate to cartographic evidence for historic buildings or structures, such as farmsteads, windmills, watermills, public houses, blacksmiths and previous toll roads or turnpikes (detailed in [Appendix C](#)). These monuments have all been identified through historic map analysis and no longer exist above ground, however; there is the potential for remains associated with these monuments to survive below ground.
- 4.7.1.12 Along the coast, near landfall, there is a total of 26 monuments associated with World War II remains, mainly extant pillboxes, anti-tank cubes and gun emplacements. These World War II remains were visited as part of the walkover surveys (detailed in [Section 5](#)) in order to assess their survival, condition and significance, as well as to identify potential impacts from Hornsea Four. Some of the pillboxes were found very close to the cliff edge, and some will potentially erode onto the beach in the proceeding years.

### **4.7.2 OnSS Study Area**

- 4.7.2.1 Within 1 km of the OnSS permanent infrastructure footprint there are 35 monuments and findspots recorded in the HHER ([Figure 2](#)). Of most relevance to the OnSS is a grouping of two monuments and two findspots located within a 100 m vicinity.

#### Prehistoric



- 4.7.2.2 A number of the records relate to finds and features located within or directly adjacent to the OnSS which appear to be of prehistoric date. A Neolithic axehead (MHU 20109) was also recovered from the stream bank, directly north of the OnSS. Prehistoric earthworks (MHU 7519 and 7521) are located in the fields north-west of the OnSS and a potential Neolithic henge (MHU6625) is located north of the A1079, approximately 800 m from the OnSS.
- 4.7.2.3 Approximately 700 m east of the OnSS and partially within the 400 kV ECC search area, is important evidence for a Bronze Age round barrow cemetery. One of these monuments is Scheduled (NHLE 1007731) and four HHER entries identify other potential barrows within the same field, visible as cropmarks (MHU833. 6618, 14122 and 18737).
- 4.7.2.4 There is an undated polygonal enclosure and associated trackways and other field system ditches (MHU 6599) located directly south of, and within, the OnSS permanent footprint. An undated pit (MHU 12381) is also located nearby to the OnSS permanent footprint. These archaeological remains are visible as cropmarks on aerial photographs and are far reaching, with the potential to extend further northwards across the OnSS permanent and temporary work areas, and eastwards towards the 400 kV ECC search area and existing Creyke Beck National Grid Electricity Transmission (NGET) substation. These remains may date to the Iron Age and possibly associated with the Iron Age activity identified through archaeological investigation prior to the Creyke Beck NGET substation construction in 1997 (see [Section 4.7.5](#)). The aerial photographs also record evidence for medieval ridge and furrow which has the potential to mask earlier archaeological remains.

#### Medieval

- 4.7.2.5 A potential medieval deer park is recorded 600 m to the south of the OnSS (MHU 8801), identified from documentary sources. A medieval seal findspot (MHU 1379) has also been recovered directly south of the OnSS.

#### Post-medieval to modern

- 4.7.2.6 Non-designated assets are located in fields west of the OnSS and north of the onshore ECC., such as a post-medieval farmhouse and milestone marker (MHU 7845 and 12377, respectively). The milestone marker and farmhouse are recorded from cartographic evidence, and no remains survive above ground level, however there could be potential for associated remains to survive below ground. Similarly, the HHER point for the milestone marker appears to be misplaced, with its description detailing it as adjacent to the A164 rather than within the centre of a field. Finally, an 18th century coin was found at the recreation ground in Cottingham, on the south-eastern-most edge of the study area (MHU848).

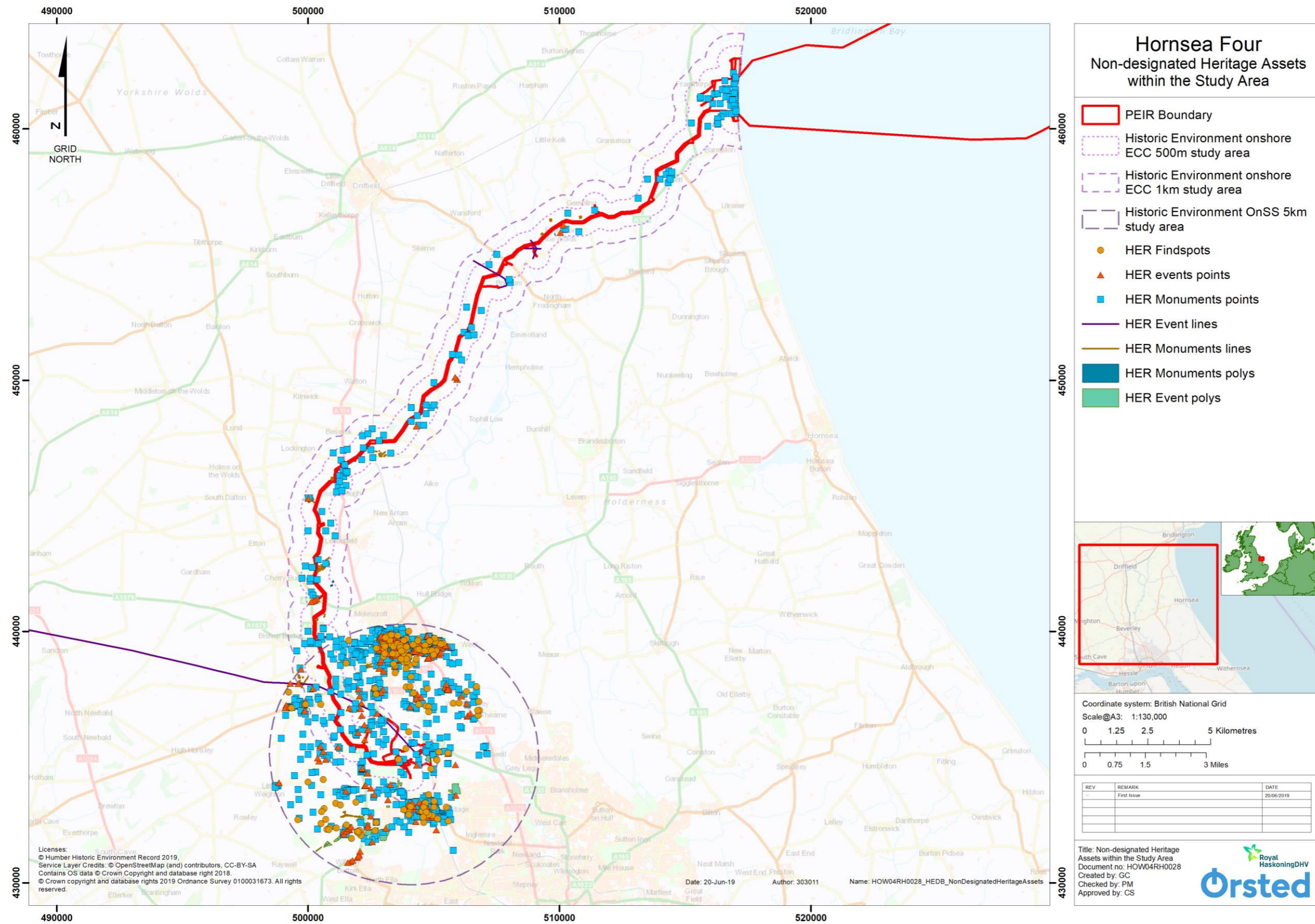


Figure 2: Non-designated heritage assets within the Hornsea Four study area (not to scale).

### 4.7.3 Locally Listed Buildings

- 4.7.3.1 The HHER also holds records for built heritage within the study areas. These records often relate to historic buildings within the cores of urban centres, such as Beverley and Cottenham. The records have been considered separately from other non-designated records due to the contribution these assets can have to the historic character and setting of their local area.
- 4.7.3.2 There are nine locally listed buildings within the 1 km onshore ECC study area and a further 627 within 5km of the OnSS, over half of which (351) relate to buildings that are also formally listed (nationally designated), whilst the majority of the non-listed assets are also buildings located within Beverley or Cottingham ([Appendix C](#)). There is also a further 28 entries for lamp posts and 17 entries for boundary walls and associated gate piers located within Beverley. Generally, apart from the buildings that are also nationally designated, many of these buildings, structures and remains are considered to be of at least **moderate** heritage significance, adding to the general heritage interest and historic character of the areas, as well as the setting of associated heritage assets.
- 4.7.3.3 Consideration is also given to non-designated farmsteads, currently extant. Some farm houses within the OnSS study area are designated (e.g. Old Hall and White Hall, see [Section 4.6](#)), but other non-designated farm buildings also have historic vernacular structures surviving, which contribute to the historic character of the local area. They consist of Victorian or later farmhouses within modern farmyards, often built over areas where potentially earlier vernacular buildings might have existed. There are nine farmsteads within the OnSS study area recorded within the HER ([Table 7](#)). These are also considered of at least **moderate** heritage significance, adding to the historic character of the local area.

**Table 7: Non-designated farms within the OnSS study area.**

HER ID	Name	NGR
12170	Broadgate Farm, East of Walkington	TA 0110 3780
12532	Walk Farm	SE 9963 3331
12944	Northland's Farm	SE 9952 3735
12967	Park Farm	SE 9990 3670
12973	Rectory Farm	TA 0041 3729
12978	Bentley Park Farm	TA 0093 3658
12979	Butt Farm, Bentley Moor	TA 0200 3700
12984	Vinegar Hill, Off Victoria Road	TA 0224 3747
20163	Figham Farm	TA 04987 39129

- 4.7.3.4 Currently no intervisibility towards the OnSS from the farms has been identified. This is the case for farms located adjacent to the historic cores of villages (e.g. Northland's Farm and Park Farm, Walkington) and for those that have views interrupted by modern infrastructure (e.g. Butt Farm, which has limited views east towards the OnSS due to the intervening A164 and existing tree cover).

#### 4.7.4 Other structures of historic interest

- 4.7.4.1 During the walkover surveys (see [Section 5](#)) and review of cartographic sources, a small number of historic buildings (and the locations of previous historic buildings no longer extant within the landscape), war memorials, road bridges and telephone boxes were identified. These heritage assets, which are not currently recorded within the HER, were assessed and are considered to be of no more than **low** to **moderate** heritage significance. No aircraft crash sites were identified within the study areas.
- 4.7.4.2 War memorials are a common asset in the study areas but are rarely designated. There are two listed memorials in the Northern Cemetery, Hull (east of Cottingham; NHLE 1293274 & 1297038), whilst other memorials are mentioned in the listing details for certain designated churches (e.g. Beverley Minster, NHLE 1084028, and Church of St Mary, NHLE 1162693). Despite the War Memorials Listing Project undertaken by Historic England, which was completed in September 2018, it appears no further memorials were listed within this region.
- 4.7.4.3 Many war memorials within the study areas are registered on the Imperial War Museums Register of Memorials, all of which can be considered of at least **moderate** heritage significance. The total number within the study areas is difficult to quantify as the register contains over 1,000 within the Humberside region, 200 of which are within Beverley District. Out of these, many refer to gravestones of service men and women and many other memorials are wall plaques often within churches. Approximately 60 relate to either crosses, statues or obelisks near or within the grounds of churches. For example, an obelisk memorial is located at Woodmansey, opposite St Peter's Church (MHU 5016) adjacent to Hull Road, which contributes to the setting of the church and its associated significance.
- 4.7.4.4 One road bridge (Wilfholme Bridge MHU 12871) is located within the study areas which has at most a **moderate** heritage significance. No further bridges of historic interest were identified during the walkover surveys.
- 4.7.4.5 Intervisibility with Hornsea Four (particularly the OnSS) is considered unlikely for these asset groups. For example, all the of telephone boxes identified as having heritage significance during walkover surveys were within Beverley or villages such as Cottingham, Walkington or Wawne and located on streets where the built-up nature results in limited views outwards from the village or town locations.
- 4.7.4.6 Another important consideration are farmsteads which were identified on historic cartographic resources (mainly the OS 1st edition mapping), which are either no longer extant or now part of a modern farm (see [Section 4.5](#)). These farmsteads have some potential for archaeological remains associated with them to survive and contribute to the wider historic environment resource. As such they are considered of at least **low** heritage significance. These heritage assets are identified across the study areas, principally within the OnSS study area, such as Bentley Park Farm (MHU 12978), Platwoods Farm (MHU 7845) and Black House Farm (MHU 12147).

#### 4.7.5 Previous Archaeological Excavations and Surveys

- 4.7.5.1 Previous archaeological fieldwork, undertaken prior to or as a condition of development or as part of a research project is recorded within the HHER ([Figure 2](#) and [Appendix C and D](#)), on the ADS, as well as in grey literature reports and publications produced to disseminate the findings of the projects. Previous archaeological work can take the form of historic buildings assessment/recording, site walkovers, geophysical survey, fieldwalking, metal detecting, watching briefs (i.e. archaeological monitoring of groundworks), trial trench evaluations, strip, map and record excavations and full excavations. Finds and archaeological remains found as part of these works will also be recorded within the HHER as a find spot or monument for example, adding to the narrative of the region's historic environment resource.
- 4.7.5.2 A total of 48 grey literature reports, held on the ADS, were reviewed for relevance whilst a further eight were reviewed in-person at the HHER. Out of these, the Creyke Beck NGET Substation Archaeological Reports (Northern Archaeological Associates, 1997 & 1998) and the Ganstead to Asselby Gas Pipeline Post-Excavation Assessment (Network Archaeology, 2011) were found to be of particular relevance.
- 4.7.5.3 Limited archaeological works have been undertaken within the onshore ECC study area, with nine events recorded within the HHER. These take the form of watching briefs undertaken as part of smaller development works or installation of pipelines (six records) and two trial trench evaluations prior to development. The lack of archaeological works within the area is understandable considering the rural, agricultural landscape the onshore ECC passes through. Many of the events that have taken place produced limited archaeological remains. Two flint flakes were found during a watching brief in Brigham (EHU1911), whilst the most notable event is the excavations undertaken of Winthorpe Manor (EHU2063), west of Scarborough, between 1959-63 which revealed 12th to 17th century occupation in the western half of the field, including remains of the 16th to 17th century manor house. Reports on the excavations were not completed and the site archive is poor precluding further interpretation.
- 4.7.5.4 Archaeological works within 5 km of the OnSS are more prevalent, with a total of 236 events recorded within the HHER, whilst only one is formally recorded within 1 km of the OnSS; event numbers were not obtained for the Creyke Beck NGET substation excavation (see [Section 4.7.5.5](#)). Again, most of these events took place within Beverley (152) and Cottingham (31). The remaining events took place in the smaller rural settlement centres such as Walkington, Little Weighton and Epplesworth. Most of these events are watching briefs undertaken as part of smaller developments.
- 4.7.5.5 The nearest larger-scale intrusive archaeological works to the OnSS were undertaken prior to the construction of Creyke Beck NGET Substation, approximately 250 m to the east of the OnSS permanent footprint (NAA, 1997 & 1998). Several Iron Age features were found within the trial trenching. Geophysical survey was then undertaken in an attempt to trace

where the features extended to. These features may well aid in dating the undated remains recorded on the HHER to the west, directly next to and potentially within the OnSS.

- 4.7.5.6 During the construction of the Ganstead to Asselby gas pipeline (Network Archaeology, 2011), two excavations were undertaken approximately 500 m of Old Hall and White Hall Farm, approximately 2.5 km north of the OnSS at Shepherd Lane (Pipeline Plots 53 & 55; TA 04131 37128). Further evidence for a Late Iron Age to Early Roman settlement was revealed with 17 roundhouses and other post-built structures superseded by a Roman field system.
- 4.7.5.7 A watching brief was undertaken approximately 1 km south of the OnSS, at the location of the demolished Norwood Lodge (EHU1016). No archaeological features were revealed, but ceramic building material from the demolished lodge was recovered and dated the construction of the building to the 18th century.

## 5 Walkover Survey

- 5.1.1.1 Two phases of walkover surveys were undertaken to inform the historic environment baseline. The walkover surveys consisted of a condition survey and/or a setting assessment site visit. The condition survey was undertaken at targeted locations to record the extent and level of survival of the earthworks and cropmarks recorded in the HHER and to establish whether the current land-use was suitable for a programme of priority archaeological geophysical survey. Setting assessment site visits were undertaken for heritage assets identified as potentially being indirectly (non-physically) impacted by Hornsea Four, such as Scheduled Monuments, Listed Buildings and Conservation Areas. A total of 73 locations were visited during the production of this DBA ([Appendix A](#)).
- 5.1.1.2 These walkover surveys also incorporated a rapid assessment of the historic landscape in order to identify any potential risks or impacts to the historic environment and establish key considerations early on.
- 5.1.1.3 The vast majority of the landscape that the onshore ECC passes through is arable farmland, principally winter wheat, consisting of large, open fields bounded by large ditches and/or hedgerows. Small sections of pasture are located within certain areas, particularly where earthworks survive, and pockets of woodland are located near to the onshore ECC, mostly within the hinterlands of the Wolds towards the southern limits. The OnSS is situated within a slightly more urbanised locality, with Beverley to the north and Hull and its suburbs to the south-east. The immediate vicinity of the OnSS is open arable farmland with some larger sections of woodland to the north.
- 5.1.1.4 At the landfall, a number of World War II defences were visited, all of which are recorded within the HHER. These remains consisted of extant pillboxes and anti-tank cubes (on the beach and cliffs edge) along with partial remains of other features which have collapsed onto the beach through coastal erosion. Erosion of certain pillboxes on the cliff edge was identified as a significant risk during the site visit. Similarly, the remains of an Iron Age to Roman settlement (MHU 21078), visible as cropmarks in the fields directly adjacent to the

beach at landfall were also identified as at risk of loss through coastal erosion, with potential buried archaeological remains identified within the cliff face during the site visit.

- 5.1.1.5 Within the OnSS study area, the fields forming the OnSS were visited. Slight depressions associated with buried archaeological remains identified as cropmarks on aerial photography were faintly visible within the fields forming the southern limit of the OnSS (associated with MHU 6599).

## 6 Setting Assessment

### 6.1 Introduction

- 6.1.1.1 Due to the scale of Hornsea Four, the study areas have been separated into regions distinguished by their urban or landscape character.

- 6.1.1.2 These areas, starting from landfall, are:

- The Yorkshire Coast;
- Holderness;
- The Wolds' Hinterlands;
- Beverley; and
- The Hull Suburbs.

- 6.1.1.3 These distinct areas aid in separating out the important setting considerations from a historic landscape perspective, whilst allowing for an ease of navigation through the large quantity of heritage data forming the baseline. Particular attention is paid to intervisibility between heritage assets and the OnSS, with the aid of ZTV data, to identify where setting may be affected due to a change in visual links between heritage assets.

- 6.1.1.4 This setting assessment is intended to address steps 1 and 2 of the Historic England guidance (2017a), allowing for the PEIR chapter to begin addressing steps 3 and 4.

- 6.1.1.5 In summary, the main objectives of this setting assessment are to:

- establish which designated and pertinent non-designated heritage assets located within the study areas may have potential setting implications due to Hornsea Four, and require further assessment within the PEIR; and
- establish an early understanding of the heritage assets through documentary research and site visits, to enable potential setting impacts from Hornsea Four to be considered within the PEIR chapter.

- 6.1.1.6 All the heritage assets visited for the setting assessment are included in [Appendix A](#), whilst a summary of the contribution setting makes to each heritage asset's significance is detailed in [Table 8](#). Many of these heritage assets were identified as not having intervisibility with Hornsea Four during the walkover survey (and associated settings site visits), and as such are not included in the text below. For those heritage assets which were identified as having

intervisibility or potential intervisibility with Hornsea Four, and therefore possibly subject to alterations to their setting, these are discussed in detail below and summarised in [Section 7.2](#).

## 6.2 The Yorkshire Coast

### 6.2.1 Introduction

6.2.1.1 This landscape consists of the gently undulating low-lying fields leading onto the coast, with panoramic views of the area and views out to sea. The landscape is dotted with numerous World War II defences, such as pillboxes and gun emplacements, all of which survive well.

### 6.2.2 World War II Coastal Defences

6.2.2.1 These remains ([Figure 2](#) and [Appendix D](#)) when grouped together form an important asset along the coast. Numerous anti-tank cubes (MHU21148), surviving pillboxes (MHU21081) and residual concrete remains are located along the beaches near Fraisthorpe. Currently the setting is one of rural coastline with wide views of the seascape and panoramic views of the coastline. The World War II coastal defences sit within this landscape very well, contributing to its historic character. Similarly, the setting adds to the significance of the asset group, particularly with the anti-tank cubes on the beach, with the wide, 'open' coastline indicative of why the defences were required. The pillboxes are of variable preservation; some are near-destroyed through coastal erosion, whilst others are situated on top of the low cliffs forming the land's edge and are clearly visible from the beach. Very little modern development has impacted upon the current setting, with only groupings of wind turbines located nearby being visible, but these are not considered to affect their setting, situated within a broad panorama. Overall the setting of these assets is considered to make a **moderate** contribution to their significance.

### 6.2.3 Skipsea Castle and Halgarth Moated Site

6.2.3.1 These heritage assets (NHLE 1011212 and 1013705, [Figure 1](#)) are located approximately 5 km south of the landfall, and 3.5 km south-east of the onshore ECC. Skipsea Castle is the impressive earthwork remains of a motte and bailey castle located on the edge of the village, visible from some distance. The moated site is less visible, located behind housing within the village itself but is a well-preserved example of a medieval moated site.

6.2.3.2 The heritage assets are situated within a rural village setting in Holderness, with wider views of the modern agricultural landscape. Preservation of both is very good, allowing an appreciation of their function and history. Similarly, intervisibility between both aids in their appreciation. This results in a setting that contributes to their significance. Furthermore, the castle is historically very significant; as it was the seat for the Lord of Holderness, a lordship created by William the Conqueror and given to his trusted follower, Drogo de la Beauvriere, who fought alongside him at the Battle of Hastings. This castle is one of the earliest constructed in Yorkshire (c. 1086) and the surviving motte and bailey is very well preserved.



- 6.2.3.3 Intervisibility with the Church of All Saints, which is within panoramas from both assets, also contributes to the setting, introducing further historic interest and tying sites together through their links to the village (**Plate 1**).
- 6.2.3.4 There are no identifiable views towards the onshore ECC or landfall location from the castle or moat. Views are mostly blocked by hedgerows and modern residential buildings. From the top of the Skipsea Castle mound it is difficult to clearly identify the location of the onshore ECC and landfall area given the considerable distance, although there is still potential for the onshore ECC to be visible from the castle during construction.
- 6.2.3.5 Overall, the setting of these heritage assets makes a **major** contribution to their heritage significance.



**Plate 1: Skipsea Castle, with Church of All Saints to the right.**

## **6.2.4 Church of All Saints and Old Hall medieval complex, Barmston**

- 6.2.4.1 The Church of All Saints (1083851), Old Hall (NHLE 1204832) and adjacent earthwork remains of a deserted medieval village (NHLE 1007846) are situated within a quiet rural setting, within a wider modern agricultural landscape. The heritage assets are easily visible and appreciated as a group, with the earthworks forming the background to the church. They both aid in the understanding the significance of the other; the medieval remains are indicative of the church's origins, and the church supports the interpretation of the earthworks as a previous settlement, centred around the church. The area is tranquil, and a lack of traffic noise also contributes to the appreciation of their setting. Modern agricultural buildings are located nearby, which detract slightly, but overall the setting makes at least a **moderate** contribution to the assets' heritage significance.
- 6.2.4.2 Views towards the onshore ECC are partial and often masked by hedgerows or tree cover.

## 6.3 Holderness

### 6.3.1 Introduction

6.3.1.1 This landscape encompasses the central section of the onshore ECC, from the village of Lissett to the beginning of the rise to the Wolds, located at Beswick. The landscape is again low-lying and relatively flat, with wide panoramic views occasionally interrupted by woodland.

### 6.3.2 Lissett Airfield

6.3.2.1 This World War II airfield (MHU11147, [Figure 2](#) and [Appendix D](#)) is located adjacent to the A165, west of Lissett village. Currently, the airfield is in a distinctly modern agricultural setting with an onshore wind farm located on the western half of its footprint. The layout of the airfield is still visible with the concrete tracks still in use. The airfield has some historical significance, forming the residence of No. 158 Heavy Bomber squadron, who carried out bombing runs from March 1943 until the end of the war, completing 250 missions and losing 144 aircraft. There is also the possibility for an Anglo-Saxon cemetery to be present somewhere within the footprint of the airfield. The current setting makes a **moderate** contribution to the heritage significance of the airfield as a historical monument and a **low** contribution to the significance of any potential Anglo-Saxon cemetery.



**Plate 2: Lissett Airfield Memorial.**

6.3.2.2 With respect to the contribution that setting makes to the heritage significance of the World War II airfield, this is due to the current layout of the airfield being appreciable in form from

the roadside along with a well-designed memorial to the aircrew who flew from the airfield, installed on the roadside ([Plate 2](#)).

- 6.3.2.3 Lissett village and its grade II listed Church of St James forms part of the airfield's setting, although intervisibility between them is limited, particularly as the church doesn't have a tower and is masked by tree cover surrounding its boundary.
- 6.3.2.4 Construction works along the onshore ECC will be visible from the airfield and roadside and will also bisect through the southern limits of the airfield, which could impact upon remains of archaeological significance associated with the airfield and/or a potential Anglo-Saxon cemetery identified through documentary sources (see [Section 4.7.1](#)).

### 6.3.3 Foston-on-the-Wolds Conservation Area

- 6.3.3.1 Despite its name, this village is over 5 km from the nearest hills of the Yorkshire Wolds ([Figure 1](#)). The village has a quintessentially English rural village character, with vernacular architecture of 18th and 19th century predominating alongside modern housing. Kelk Beck flows through the centre of the village and forms a focal point for the village, and the winding country lane the village has built up around adds to the feeling of a village with a rich history. The village is set on an outcrop within Holderness, situated at approximately 8 m aOD. This extra height is noticeable within the local landscape, with impressive views across parts of Holderness obtainable within the village. This is particularly relevant for some of the properties which will have impressive rural views of Holderness from the first storey. The lack of modern development and the natural 'greenscape' of the village, including the river, associated foliage and clearly apparent wildlife (birds) within the village, along with the quiet village character and lack of traffic, all contributes greatly to the setting. This setting also contributes to the attractive historic character of the village and associated historic buildings. Overall, the setting of the village makes a **major** contribution to its heritage significance.
- 6.3.3.2 Within the locality of Foston-on-the-Wolds are three distinct enclosures, surviving as buried archaeological remains within arable farmland, north of Foston-on-the-Wolds and close to the onshore ECC (MHU 22121 & 22148). These assets are not visible above ground, only known due to aerial photographic assessment. These assets have a modern agricultural setting, situated within the large open arable fields that make up the wider setting of Foston-on-the-Wolds. As such, this setting, despite being modern, still makes a **minor** contribution to their heritage significance, providing a quiet/tranquil setting, although not aiding in the appreciation of the assets.
- 6.3.3.3 Views towards the onshore ECC are potentially obtained from within the village, although it appears that due to the distances involved any onshore ECC construction activity would appear on the edge of a very wide panorama only.

## 6.3.4 Rotsea Deserted Medieval Village

6.3.4.1 This Scheduled Monument is accessible down a narrow country lane and a long distance from any major village centre, located nearby to the River Hull and Frodingham Beck, with wide vistas of Holderness available from a very flat, open landscape. A lack of visible modern buildings or infrastructure is also noticeable, with only the occasional farmstead observed in the distance, resulting in a strong sense of remoteness and bleakness, particularly with the strong winds that occur within such a landscape. This all contributes positively to the setting of the monument. The condition of the earthworks also adds to an appreciation of setting (including associated heritage significance), with significant remains surviving (Plate 3), including some ditch earthworks that survive to such a depth that water is held within them. The layout of the deserted village is still discernible with hollow ways and the location of the potential house platforms identified when on site. Overall, the setting of the monument makes a **major** contribution to its heritage significance.



Plate 3: Rotsea Deserted Medieval Village, looking south-west.

6.3.4.2 Views towards the onshore ECC during construction would potentially be available but partially masked by low hedgerows and the location of a farmstead to the northwest.

## 6.3.5 Carr House cropmark complex

6.3.5.1 This complex of medieval earthworks and cropmarks is located 300 m south of the onshore ECC, and within the final area of Holderness before meeting the Wolds' hinterlands. They consist of two large fields split in half by a track leading to the farmhouse to the north with the westernmost field being ploughed and the eastern field comprising extant earthworks. These remains are non-designated (MHU 3734). The current setting is one dominated by the

19th century farmhouse to the north, whilst the wider landscape is distinctly 'Holderness' in character; flat with expansive views. The main contributor to setting are the earthworks themselves, which survive well, and are impressive, albeit confusing in pattern, making it difficult to discern much of any settlement layout when on site. The remains have a landscape link with Barf Hill moated site, located 1.5 km to the east (outside of the onshore ECC study area), which enhances the setting and historic interest of the remains. The setting of these remains is considered to make a **moderate** contribution to the asset's heritage significance.

## 6.4 The Wolds' Hinterlands

### 6.4.1 Introduction

6.4.1.1 The Wolds' hinterlands represent a major change in landscape character when approached from Holderness, with the beginning of gently rolling hills suggestive of the start of the Wolds and representing a marked contrast to the flat open landscape of Holderness. Villages are more common within the region, and are often distinctive in their cohesive vernacular architecture, with the historical wealth of many villages apparent, as well as their associations with previous estate lands.

### 6.4.2 Beswick Conservation Area

6.4.2.1 This small village is located on the edge of the Wolds ([Figure 1](#) and [Appendix D](#)), overlooking Holderness, situated directly west of the A164 Beverley Road (which was constructed in the 1970s, bypassing the village). Its current setting is dominated by the grade II\* listed Beswick Hall and its associated farm buildings, located on the western side of the road, which is an impressive example of a manorial hall of late 16th century date ([Plate 4](#)). The small church with a construction date of approximately AD1500 is located on the eastern side of the road along with the majority of residential housing, which are a mix of historic and modern construction. The local landscape adds a rural element to the setting, whilst the wide green verges and features such as two historic village water pumps aid in the appreciation of the village's historic interest. The noise from Beverley Road, a busy main road from Bridlington to Beverley, detracts from the historic character of the village but not significantly.



**Plate 4: Beswick Hall.**

6.4.2.2 The current setting is considered to make a **moderate** contribution to the Conservation Area's heritage significance. Views towards the onshore ECC are potentially available from within Beswick due to the relatively open character of the village and wide panoramic views achieved of Holderness.

### **6.4.3 Lockington Conservation Area**

6.4.3.1 Lockington is located south-west of Beswick ([Figure 1](#) and [Appendix D](#)) and located along a country road off the A164 Beverley Road. This Conservation Area is partially within the 1 km onshore ECC study area. The area closest to the onshore ECC is the surviving parkland associated with the estate located at Lockington. This land contributes greatly to the rural character of the village. Similarly, a well-preserved farmstead is located on the very edge of the village, built in the c. 18th century. The busy main road through the village produces a lot of noise affecting the setting but this is offset (in part) by the well-maintained village and appropriate street furnishings. Furthermore, many of the agricultural buildings (such as the aforementioned farmhouse) have all their doors and windows painted a distinctive yellow colour, presumably to denote their association with the local estate. This adds to the cohesiveness of the village's architecture and enhances its setting. Overall setting makes a **moderate** contribution to the conservation area's heritage significance.

## 6.4.4 Scorbrough Village and Scheduled Monuments

6.4.4.1 Scorbrough does not have a Conservation Area ([Figure 1](#) and [Appendix D](#)), however its character and the large scale of the Scheduled Monuments (NHLE 1015613 & 1015818) within the locality result in it being a significant and well-defined location that merits further consideration. It is located off the A164 and is a small village in a very rural setting with a distinct estate-village character. It is surrounded by fields lain to pasture, with numerous earthworks within the locality, including a cluster of round barrow earthworks, two moated manor sites and various ditch earthworks within the surviving parkland. The focus of the village is around the Church of St Leonard, a grade I listed building, whilst the rest of the village consists of well-maintained vernacular dwellings, along with a large farmhouse and farmyard offset from the village road.

6.4.4.2 The nature of the surviving earthworks themselves adds greatly to their heritage significance, and the village's setting, with the parkland adjacent to the church containing distinct earthworks of medieval origin ([Plate 5](#)), such as a large moated manor site and associated field systems. To the west, on the edge of the village and easily visible from the road, is a very well-preserved moated site, with associated ditch that still holds water. The cluster of round barrow earthworks are difficult to identify from the road and are not publicly accessible, but they can be partially seen and appreciated from the fields fronting the village road.



**Plate 5: View north-westwards towards the onshore ECC, overlooking earthworks.**

6.4.4.3 The village is very quiet and minimal on-road parking results in a village with a very strong and appreciable historic character, the setting of which makes a **major** contribution to the

heritage significance of the village and the earthworks. Intervisibility with Hornsea Four was not readily apparent from within the village however, as the onshore ECC is only 700 m to the north-west, the assets are considered key in this regard and require further consideration within the impact assessment ([Volume 3, Chapter 5: Historic Environment](#)) with respect to potential indirect (non-physical) construction related impacts.

#### 6.4.5 Leconfield Castle

6.4.5.1 This is another impressive moated site ([Figure 1](#) and [Appendix D](#)), with the extant ditch surviving to a depth of approximately 2 m. The monument is accessed down a footpath from Leconfield, within a relatively flat landscape which results in a predominantly rural, agricultural setting. Most of the nearby fields are small and laid to pasture which reduces any modern agricultural feel, with many of the fields most probably set out during Enclosure. This setting makes at least a **moderate** contribution to the heritage significance of the monument.

6.4.5.2 The monument shares a landscape and most likely a history with the nearby Ravensthorpe deserted medieval village, located to the south-west. Intervisibility is not apparent between the assets and no views to the onshore ECC from the moated site were identified on site as its setting is quite enclosed due to the mature hawthorn hedgerows and tree cover forming the boundary to the moated site, precluding any significant views outwards. The shared history between Ravensthorpe deserted medieval village and this moated site however, would indicate the asset should be included for further consideration.

#### 6.4.6 Ravensthorpe Deserted Medieval Village

6.4.6.1 This complex of cropmarks and earthworks are located east of Cherry Burton and are visible from the track accessing Rose Farm ([Figure 2](#) and [Appendix D](#)). The earthworks are visible from the farmyard, although no evidence of the cropmarks (recorded in the HHER) is identifiable when on site. The current setting is one of modern agriculture, with the modern farm and large fields within the area adding to this impression. The small field containing the earthworks aids in the interpretation of the medieval village and enhances the appreciation of the asset, as without the earthworks there would be no above-ground evidence for the former village. The earthworks are quite well preserved with ditches, a trackway and potentially some house platforms still visible. Overall the current setting makes a **moderate** contribution to the heritage significance of the earthworks.

6.4.6.2 The onshore ECC passes the complex of cropmarks at their western-most limit. The associated construction works will be clearly visible from the earthworks and could impact any buried archaeological remains associated with the village, should they survive.

#### 6.4.7 Moated Sites, Parkhouse Farm

6.4.7.1 These two moated sites are scheduled and interpreted as the location of hunting lodges for a medieval deer park ([Figure 1](#) and [Appendix D](#)). They are located on a trackway leading up to a modern farm. The current setting is distinctly modern and agricultural. Of the two, the western-most is the most visible in the landscape and is well preserved, with ditches over 2



m deep still present and water contained within the large ditch and associated fishpond (Plate 6). The eastern moated site is not visible, located within dense woodland. Currently, the modern farm and its associated outbuildings, along with the lack of intervisibility between the two moated sites results in a **minor** detractor from their heritage significance.



**Plate 6: The western moated site and fishpond.**

6.4.7.2 There are potentially views towards the onshore ECC from these designated heritage assets, although the views are at least partially masked by tree cover and hedgerows.

#### **6.4.8 Cherry Burton Conservation Area**

6.4.8.1 Cherry Burton (and its neighbour, Bishop Burton) has a distinct character and is considered to be a good example of a typical Yorkshire Wolds village (Figure 1 and Appendix D). The majority of the buildings with historic interest and character are located on the frontage of the east-west road through the town, often in terrace form and located in groups. There is a large area of estate parkland located at the eastern end of the village and the large manor house (Cherry Burton House; grade II listed) dominates the approach to the village. The topography of the village results in the modern housing situated within estates off the main road not being visible from within the village's historic core, with the surviving historic buildings and structures predominating views and aiding greatly in the appreciation of the village's historical links. Overall, the dominance of historic buildings and their cohesive

architecture along with the large section of surviving estate parkland all results in a setting that makes a **major** contribution to the conservation areas heritage significance.

6.4.8.2 Potential visibility to the onshore ECC (when under construction) was identified on site from within the parkland which forms the eastern half of the Conservation Area.

#### 6.4.9 Bishop Burton Conservation Area & Deer Park Pale

6.4.9.1 This village has a similar development history to its neighbour – Cherry Burton ([Figure 1](#) and [Appendix D](#)), and the historic wealth of the village is clearly visible in the large quantity of high quality 17th to 18th century buildings. The village is centred around a large green and pond and has developed in a ribbon-band style typical of Wold villages. The architecture is cohesive, with many of the smaller cottages painted with whitewash ([Plate 7](#)). The small church is visible from much of the village, located on the side of the dry valley from which the village developed within. The main road running through the village is extremely busy resulting in a background noise perceptible from within the village, although once off the main road and within the smaller side streets the area is generally peaceful. Many of the roads also maintain their original medieval route and size resulting in narrow winding lanes still in use today.



**Plate 7: A view towards historic buildings in the northern half of Bishop Burton.**

- 6.4.9.2 Outside of the historic core of the village, to the north, is a large equestrian centre and college; precluded from any views from the village due to the topography and does not affect its historic qualities and interest.
- 6.4.9.3 The deer park pale is a Scheduled Monument (NHLE 1019864) and consists of an earthwork and buried remains associated with Bishop Burton Manor, held by the Archbishop of York until 1542. The remains are unusual compared to other deer park pales, with the ditches located on the outside of the boundary and having a gentle inner slope and steep outer. This suggests it may well have had a different function to other deer park pales, which were often very steep to deter poachers. This monument adds greatly to the overall setting and associated heritage significance of the village, and vice-versa, aiding in an appreciation of the medieval origins of the village.
- 6.4.9.4 Overall the setting of the village makes a **major** contribution to its heritage significance. No views towards the onshore ECC or OnSS were identified from within the village due to the topography (located in the bottom of a dry valley) precluding any longer-range views.

## 6.4.10 Walkington Conservation Area

- 6.4.10.1 This large village is located west of the onshore ECC ([Figure 1](#) and [Appendix D](#)) and has a quaint English Village setting ([Plate 8](#)) Plate 8: Walkington Conservation Area. located on the edge of the Yorkshire Wolds. This wider landscape is important to its setting as it forms the wider backdrop to the village. Within the village, the architecture isn't cohesive with multiple styles and periods of property. The buildings are all of high quality however and add to the setting. In particular, some of the historic properties, such as the cottages and The Old Rectory are distinct within the village and contribute to its historic qualities. Of note is the 17th to 18th century Old Rectory which is quite dominant in the village, located on a raised section of ground. Most street furniture (i.e. lights and signs) suit the setting well, contributing to the character of the Conservation Area although traffic calming within the village does detract from its character and the traffic itself introduces significant background noise in the village.
- 6.4.10.2 The current setting of the village makes a **major** contribution to its significance. No views towards the onshore ECC were noticeable on site due to the local topography and current buildings blocking any views.



**Plate 8: Walkington Conservation Area.**

## **6.5 Beverley**

### **6.5.1 Introduction**

6.5.1.1 Beverley is situated upon the edge of the Yorkshire Wolds, dominating views from Holderness to the east. Major views of the landscape can be obtained from the higher escarpment west of Beverley, at Westwood Pasture, whilst views towards the town and its minster are far-reaching when located within Holderness to the south. Due to the size of Beverley, and sheer quantity and quality of significant heritage assets within the town and its vicinity, the key aspects of setting and associated heritage significance have been split within this section to aid in articulation and better understanding.

6.5.1.2 Overall, however, the town and nearby landscape has a setting that is distinctly historic in feel due in part to the dominating presence of Beverley Minster and St Mary's Church, whilst the town's layout, historic street names and cobbled streets around the Minster and views across the town from Westwood Pasture all contribute to and enhance the town's setting, which in turn contributes greatly to the town and its associated assets' heritage significance.

### **6.5.2 Beverley Minster**

6.5.2.1 The most dominant heritage asset within the town is the Minster itself NHLE 1084028 ([Figure 1](#) and [Appendix D](#)), which forms a major landmark and contributes greatly to the wider setting of the town and other associated heritage assets. Beverley Minster is considered to

have significant archaeological, historical and artistic interest, and is one of the best examples of surviving medieval ecclesiastical Gothic style architecture within the region and arguably holds as much historical significance as York Minster.

- 6.5.2.2 Beverley Minster (**Plate 9**) has historical associations with St John of Beverley, who founded a monastery in the 8th century nearby. His remains still lie in a vault under the nave, and historically there are numerous stories about his link to the crown of England; Alfred the Great's grandson, King Athelstan who apparently prayed for success at St John's tomb in 937. St John's banner was then carried into battle by the men of Yorkshire, and Athelstan was victorious against the Scottish Army. By 1266 it was customary for one man from the Minster to be sent with St John's banner when the King summoned an army. After the battle of Agincourt, King Henry V visited St John's shrine to give thanks and made him a patron saint of the Royal family. The cult of St John, like all other saints, was abolished by Henry VIII, who robbed and destroyed his tomb and shrine. His bones, rediscovered in 1664, were re-interred in their present tomb between the nave choir stalls.



**Plate 9: Beverley Minster, with Halgarth Scheduled Monument in foreground.**

- 6.5.2.3 Archaeological excavations during the 1970s revealed evidence for the antecedent church to the Minster located near to the current Minster's location during the 8th century, whilst the current building was constructed during the 12th century in the Gothic style following a fire that engulfed the original.
- 6.5.2.4 The Minster is a focal point of Beverley's historical interest and significance, with the town's oldest roads converging on it, and often still cobbled. This, along with the historic street names, intervisibility with St Mary's Church to the west, Halgarth moated site, directly adjacent to the Minster, and the large number of historic buildings along the nearby streets

all contributes to a relatively intact historic setting, which is a **major** contributor to the Minster's heritage significance.

6.5.2.5 Views to the onshore ECC and OnSS are not obtained when within the locality of Beverley Minster however views are afforded from the rooftop, which was accessed on 7 March 2019. These views are panoramic, and it was identified that the OnSS is likely to form a small part of the wide vista. The current Creyke Beck NGET Substation and associated pylons are difficult to see within the view and it is expected the OnSS would be similar in its impact on the current view.

### **6.5.3 Beverley Conservation Areas and associated designated sites**

6.5.3.1 Beverley is formed of a total of ten Conservation Areas ([Figure 1](#) and [Appendix D](#)) all with varying characters, qualities and interests. For the scope of this assessment, however, the historic core of the town is looked at, alongside other heritage assets (e.g. Scheduled Monuments, Listed Buildings and non-designated assets) which were identified whilst on site as being important in terms of their contribution to setting.

6.5.3.2 Arguably the most significant area of the town in terms of its contribution to the setting and enhancing the heritage significance of Beverley is the Minster Area. As previously described, Beverley Minster is a significant landmark in the region and town and contributes greatly to the setting of the area, whilst the cobbled streets around the Minster and historic buildings all result in a very distinct historic setting. The buildings fronting onto the roads are mostly Victorian townhouses that are well maintained with a lot of historic character. Similarly, adjacent to the Minster is a large open field that contains the earthworks of the Scheduled Monument Hall Garth moated site ([Plate 9](#)). These characteristics add greatly to the setting of the Conservation Area. Many of the nearby roads have historically important names (e.g. Eastgate, Minster Moorgate, Westgate, Friary Lane), which again contribute to the appreciation of the setting and significance of the town's history and associated heritage significance.

6.5.3.3 The remains of the Friary (NHLE 1003598, [Plate 10](#)) are located east of the Minster and consists of buried remains and one building converted to residential dwellings. This building is surrounded by apartments built in the 1990s which detracts from the setting somewhat and results in a more tightly confined setting for the monument.



**Plate 10: Converted building at the Friary Scheduled Monument site**

- 6.5.3.4 Other important areas that add greatly to the historic feel and setting are located within the Guildhall and Markets Conservation Areas (**Plate 11**), both of which contain major historic buildings such as St Mary's Church and the old Guildhall. As such the setting is again one that is distinctly historic with well-maintained and restored/converted historic buildings all enhancing the setting. Of particular importance is the marketplace itself, which maintains a distinct character despite now being a car park due to the large amount of historically important buildings still extant and the fact the square is still cobbled. In particular, the buildings fronting onto the marketplace are good examples of a variety of historic architectural styles and retain impressive views towards St Mary's Church.
- 6.5.3.5 Overall, the Beverley Conservation Areas have a setting that forms a **major** contribution to their heritage significance as well as generally enhancing the appreciation of the town overall and its historic assets and associated interest. This is particularly true within the Minster area and within the town centre (Markets Conservation Area).



**Plate 11: Beverley Markets Conservation Area, with St Mary's Church in the background.**

#### **6.5.4 Beverley Sanctuary Limit Stones**

6.5.4.1 The remains of two Sanctuary Limit Stones are located on the outskirts of Beverley; the Bentley Cross and Walkington Cross (NHLE1015290 & 1012591; [Plate 12](#)). These are the last remains of crosses which previously delimited the boundary where anyone accused of a crime during the medieval period could pass and be provided sanctuary within Beverley to try and clear their name. They are both located on the edge of busy main roads, especially the Bentley Cross, which has also been moved from its original location. The Walkington cross is the better preserved and maintained, with a plaque to explain the stone's significance and is fenced with some low (approximately 0.4 m high) wrought iron fencing which adds to the general aesthetic value. The Bentley Cross on the other hand is on the edge of the very busy A164, with no access for pedestrians and bounded by a low wooden fence. The stone is covered with dirt from the heavy traffic and no recognition of the stone's historical significance is discernible or provided.





Plate 12: Walkington (left) and Bentley (right) sanctuary limit stones.

6.5.4.2 The setting of both of these assets does not contribute to their heritage significance and in fact the current setting of the Bentley cross is considered to detract from its significance.

### 6.5.5 Westwood Pasture

6.5.5.1 Arguably, Westwood Pasture is one of the most significant positive contributors to Beverley's setting, located on the western fringes of the town. This large area of historic common land (approximately 200 ha) adds greatly to the setting of the town, and its associated heritage significance. The common land contains a large number of Scheduled Monuments, all of which survive as earthworks, including Bronze Age round barrows (NHLE 1013992), Iron Age square barrows (NHLE 1013994), Romano-British enclosures (NHLE 1013999, [Plate 13](#)) and medieval hollow ways and other earthworks ([Plate 14](#)). Important historic views into Beverley are also available, with both Beverley Minster and St Mary's Church visible within the same panorama.

6.5.5.2 The setting of the heritage assets within the common land itself is one of a historic common with surviving and visible earthworks located across the area. These earthworks, the narrow lanes and the wide views including views towards Beverley Minster all positively contribute to their setting, and appreciation of their historic and archaeological (heritage) significance. The racecourse, located to the north and the golf course located across Westwood Pasture are only moderate detractors, although the golf course is well sited and utilises the topography of the common land well; the course has not affected the historic character of the common to a significant degree, whilst many of the holes have been designed to incorporate historic features within the common, for example one of the greens is located within one of the potential Romano-British enclosures ([Plate 13](#)).

6.5.5.3 Overall, the setting of Westwood Pasture makes a **major** contribution to the setting and associated heritage significance of the heritage assets located on it, as well as the wider setting of Beverley town itself and associated assets, such as Beverley Minster and St Mary's Church.



Plate 13: Westwood Pasture Roman enclosure.



Plate 14: Westwood Pasture, with earthworks to the right.

## 6.5.6 Old Hall and White Hall, Shepherd Lane

6.5.6.1 Both of these Listed Buildings (NHLE 1103420 & 1161458) and their associated vernacular farm buildings are within 2 km of the OnSS. Both are good examples of early modern vernacular farmhouses and associated structures (i.e. barns, gate piers etc.). Currently, White Hall Farm is perhaps better preserved and maintained. Old Hall Farm (Plate 15) is in a relatively run-down condition and some lesser maintained modern farm outbuildings near to the historic structures detract somewhat from their setting.



**Plate 15: Old Hall farmhouse and barn.**

6.5.6.2 There is no intervisibility between the farmhouses, although both have good visual links to Beverley Minster, which historically dominated the landscape. This dominance is a lesser constant in the landscape today however, with the views now partially obscured by the A1079. Similarly, the Creyke Beck NGET Substation and other nearby pylons compete for visual dominance with Beverley Minster from the locations and surrounds of the farmhouses (Plate 16).



**Plate 16: View towards Beverley Minster from Old Hall Farm.**

- 6.5.6.3 The current setting is one of modern agriculture in a wider Holderness landscape (**Plate 16**), with significant modern infrastructure also forming part of the setting. Some appreciation of the historic and vernacular architectural interest of the buildings is possible when within the area, with some detracting due to the modern developments (i.e. new roads, electricity pylons etc.). Overall the setting is considered to make a **minor** contribution to the assets' heritage significance.
- 6.5.6.4 Intervisibility with the OnSS is limited due to tree cover from Beverley Park and the new A1079 road. There is potential for upper portions of the OnSS to be visible from Old Hall however, whilst it is unlikely White Hall will have any visibility of the OnSS due to its enclosed surroundings behind tall conifer trees.

## **6.6 The Hull Suburbs**

### **6.6.1 Introduction**

- 6.6.1.1 The following setting assessment site visits were undertaken within an area identified as the 'Hull Suburbs'. Much of the area falls within the Holderness landscape however increased urbanisation and expansion of Hull over the preceding 100 years has resulted in many smaller settlements being subsumed into a more urbanised spread around the city, with many villages and historic buildings being amalgamated into the wider Hull suburbs. This has resulted in many areas of historic landscape or townscape losing some of its historic character.

## 6.6.2 World War II Anti-Aircraft Gunsight at Butt Farm

6.6.2.1 This asset is located adjacent to a farm and the south-western third is currently in use as a caravan park. Access to the Scheduled Monument (NHLE 1019186) is down a footpath along the original track lain during World War II, built of brick and clinker, and there is a public information panel nearby to explain the history of the site. The buildings also survive quite well although much of the concrete is beginning to degrade and crack. Earthworks survive within the rest of the field which is lain to grass and contains livestock (**Plate 17**). Generally, the current setting is one that is distinctly agricultural and is negatively affected by the busy A1079 which introduces a lot of traffic noise. The track is slightly overgrown but contributes greatly to the setting and allows for better appreciation of the asset.



**Plate 17: Anti-aircraft Gunsight Scheduled Monument (right) overlooking field containing further remains (earthworks).**

6.6.2.2 Overall, the setting of the asset makes at least a **minor** contribution to its heritage significance. No views towards the onshore ECC or OnSS locations were identified from the site.

## 6.6.3 Skidby Conservation Area and Windmill

6.6.3.1 Skidby windmill (NHLE 1103339) is located on the outskirts of the village, close to the busy A164. The windmill is a major landscape marker, visible from some distance down the A164, and forms a significant part of the overall setting of Skidby village. The windmill and its outbuildings are well preserved and well-used with a café and restaurant located within its converted barns. The approach to the mill is pleasant with ridge and furrow in nearby fields adding to the historic rural setting (**Plate 18**).

6.6.3.2 Skidby Conservation Area is centred around the chapel and farmstead located in the centre of the village. Bungalows and other modern developments (c. 1990s) have built up around the historic core, detracting from the setting. Similarly, the road through the village is busy and is detrimental to the Conservation Area's character.



**Plate 18: Skidby windmill, approached from the public footpath.**

6.6.3.3 Overall the setting makes a **minor** contribution to the heritage significance of the Conservation Area and the heritage assets within it. No views of the windmill were identified that would also contain the OnSS, although proximity would suggest there is potential for Hornsea Four to affect the setting of the mill temporarily during construction of the onshore ECC.

#### **6.6.4 Risby Hall and Gardens and Cellar Heads moated site**

6.6.4.1 Risby Hall, which is designated as a Scheduled Monument (NHLE 1018600) and Registered Park and Garden (NHLE 1001419), is impressive with significant earthworks surviving which are likely associated with the hall and its gardens to the west. A public information board is located on the road which overlooks the hall's earthworks and provides an explanation enabling an appreciation of its history. The eastern half of the park contains three lakes currently used by a fishing club. The folly located within this area is also impressive ([Plate 19](#)) and allows for an understanding that the area still forms part of the wider parklands for Risby Hall.



**Plate 19: Risby folly within the Registered Park and Garden.**

- 6.6.4.2 No views towards the onshore ECC or OnSS location were identified on site due to current tree cover completely blocking any views out towards the eastern side of the park (**Plate 19**). The onshore ECC is proposed to be located c. 250 m east of this tree line.
- 6.6.4.3 Cellar Heads moated site is located north of Risby Hall and gardens, and is thought to be the antecedent to it, forming the original manorial estate. The moated site (**Plate 20**) is located adjacent to a public footpath and is away from busy roads, and along with the surrounding distinctive Wold landscape, provides a quiet rural setting for the remains of the moated site. Intervisibility between the moated site and Risby Hall earthworks is limited although some appreciation of the historic links between the two assets is achievable.



Plate 20: Cellar Heads moated site.

6.6.4.4 Overall, the setting of these assets makes a **moderate** contribution to their heritage significance. Views towards the OnSS would likely be achievable due to the higher ground of the Wolds that the site is located within (Plate 21).



Plate 21: Views from Cellar Heads moated site towards the OnSS location (the pylons from the Creyke Beck NGET Substation are visible on the horizon).



### 6.6.5 Round barrow cemetery north-east of Creyke Beck Substation

6.6.5.1 These assets (NHLE 1007731, MHU 833, 6618, 14122 & 18737, [Figure 1](#) and [Figure 2](#)) are located in fields within and to the east of the 400 kV ECC search area, east of the OnSS. No earthworks are visible, and the fields consist of ploughed arable farmland intersected by the Hull to Scarborough train line. The majority of these barrows are recorded on the HHER and one is also a Scheduled Monument. The setting is one of modern agriculture with significant modern and industrial structures (i.e. Creyke Beck NGET Substation and pylons, the train line) dominating the landscape. No above ground evidence for the barrows survive, having been ploughed away. Access to the fields containing the barrows passes Creyke Beck NGET Substation which strongly limits any visual appreciation of the assets and, as such, the setting is considered to make only a **minor** contribution at most to their heritage significance. Views towards the OnSS will be possible from the western half of the cemetery group, partially blocked by the Creyke Beck NGET substation, whilst the eastern monuments are masked due to a rail line.

### 6.6.6 Ancient Woodland north of the OnSS

6.6.6.1 This 10 ha section of ancient woodland (Birkhill Wood) is located 300 m to the north-west of the OnSS ([Plate 22](#)). An additional, smaller (1 ha) section of ancient woodland is located south-west of the larger 10 ha area of ancient woodland. The woodland's setting has been noticeably altered by modern agriculture, with the parcel of woodland located within a distinct square with straight boundaries and limited organic shape. The woodland does contribute to the overall historic character of the local area and provides an indication of the landscape's original setting by breaking up the wide, open, post-enclosure landscape. The modern infrastructure (i.e. pylons, main roads etc.) near to the woodland does detract somewhat, and overall the setting of the asset is identified as making a **minor** contribution to the woodland's heritage significance. Views towards the OnSS are not obtained when near the woodland due to other areas of tree cover.



**Plate 22: Ancient woodland (right), with views towards the OnSS (left).**

## 6.6.7 Haltemprice Augustinian Priory

6.6.7.1 This Scheduled Monument ([Figure 1](#) and [Appendix D](#)) is located on the edge of the Hull Suburbs, down a farm track to Priory Farm. The farmhouse at Priory Farm is Grade II\* listed and consists of a well-maintained farmhouse of c. 18th century origin. The priory is located within a large open arable field lain to wheat. No visible remains of the priory were observed, although potential cropmarks for the priory were noted. The field is in a quiet rural setting, although close proximity to the suburbs of Hull introduces some modern detractors.

6.6.7.2 Overall, the setting of the assets is a **minor** contributor to their significance.

## 6.6.8 Cottingham Conservation Area

6.6.8.1 Cottingham Conservation Area is large and encompasses a large portion of the modern village ([Figure 1](#) and [Appendix D](#)), which is now subsumed by urban development and forms a suburb to Hull, 3 km to the south. The historic core is constrained to the Church of St Mary the Virgin and a small number of listed buildings located near the centre of the village. Several other listed buildings are located across the Conservation Area, often adjacent to more modern buildings (e.g. Sarum House; [Plate 23](#)).

6.6.8.2 Baynard Castle, a Scheduled Monument, is in the western limits of the village, and a large Registered Park and Garden, known as Thwaite Hall is located to the east. Both, along with the Lawns (see below), add to some much-needed green space to the urbanised village. The high street has many modern shops with several poorly maintained, making it difficult to appreciate any historical or architectural significance within the village. A positive contributor to the character of the Conservation Area is obtained through the high proportion of pubs that are within the town as these are often located in non-listed, historically important buildings. Similarly, views of the church are often available ensuring a link to the village's history is maintained from within the village core.

6.6.8.3 Overall, the setting of the conservation area has been impacted by modern development and is identified as making a **minor** contribution to its significance.

6.6.8.4 The Lawns, a group of Grade II\* listed hall of residence for the University of Hull ([Plate 24](#)), forms part of the setting of Cottingham. They are located around a large open space within a campus separated from Cottingham. It is quiet and isolated from Cottingham by natural screens of trees. The open green space also aids in breaking up the wider urban landscape of Cottingham. The main significance is in the architectural and historical aspects of the buildings and the planned style of the campus. The halls of residence were built in the early 1960s by Scottish architects Gillespie, Kidd & Coia, a firm famous for their use of the modernist style in the design of universities and churches.

6.6.8.5 Overall the setting of this group of assets makes a **major** contribution to their significance. No views of the Hornsea Four onshore infrastructure were identified within the setting of the Cottingham Conservation Area.



Plate 23: Sarum House, Cottingham.



Plate 24: The Lawns, Cottingham.

## 6.7 Intervisibility of Heritage Assets

- 6.7.1.1 This is a significant element of the setting of certain heritage assets particularly those with a vertical dominance such as church towers. Similarly, the dominance of the OnSS and its potential to interfere with the existing intervisibility between heritage assets has been considered. This was undertaken with the aid of a ZTV produced by the Hornsea Four landscape consultants as part of the baseline collation and further assessed as part of the walkover survey site visits.
- 6.7.1.2 One of the most easily identifiable and visually dominant heritage assets is Beverley Minster particularly from within the OnSS study area. Intervisibility with Beverley Minster is shared with Old Hall and White Hall (NHLE 1161458 & 1103420), the barrow cemetery near to the OnSS (NHLE 1007731, MHU 833, 6618 & 18737), Skidby Mill (NHLE 1103339), Cellar Heads moated site (NHLE 1015312) and the heritage assets on Westwood Pasture, such as the Roman Enclosure (NHLE 1013999), the 'Black Mill' (NHLE 1310087) and the grouping of round and square barrow earthworks (NHLE 1013994, 1013998 & 1013991). Significant intervisibility between Beverley Minster and St Mary's Church in Beverley is possible when on Westwood Pasture, with both forming major parts of the views overlooking Holderness.
- 6.7.1.3 Also, of importance was any intervisibility between St Mary's Church, Cottingham and Beverley Minster, as the OnSS will be located between both. During the site visit it was identified that intervisibility between the two designated heritage assets from their towers was not a major factor, with the views offering wide panoramas of quite built up areas, which do not contribute to the heritage significance of the assets.
- 6.7.1.4 Many of these views can be considered to make a minor to moderate contribution to the setting and appreciation of heritage significance of the assets. Further consideration of this is undertaken as part of the PEIR chapter [Volume 3, Chapter 5: Historic Environment](#).
- 6.7.1.5 The Creyke Beck NGET Substation has been identified as being within views from certain heritage assets and forms a significant part of the existing modern infrastructure within the area. This substation will often partially mask the OnSS from views westwards (mainly from the Scheduled round barrow; NLHE 1007731) ([Plate 25](#)).
- 6.7.1.6 The intervisibility between heritage assets often contributes to and forms a primary element of their setting and associated heritage significance, therefore the way in which the current landscape character, topography and modern infrastructure affects this intervisibility is important. Assessment of the proposed Hornsea Four onshore ECC and OnSS indicates that it may have at least a minor effect upon some of these shared views. Principally, the view from Westwood Pasture across Beverley and its dominant church and Minster towers will be subject to some minor alteration/change due to the introduction of the OnSS. This change is identified as being very limited however due to the OnSS forming a minimal alteration on the horizon of any views, and the change being within a section of the view already containing significant modern infrastructure (such as the large electricity pylons).



**Plate 25: Views towards Creyke Beck NGET Substation from Dunswell Road.**

6.7.1.7 Consideration of the offshore infrastructure has also been undertaken at this stage to identify if any other heritage assets, not discussed above, should be included in the impact assessment. Currently, no further heritage assets within the study areas have been identified as having intervisibility with the offshore infrastructure which would affect their heritage significance. The main heritage assets considered for this were Skipsea Castle, Church of All Saints in Barmston, Bridlington Conservation Area and Burton Agnes Conservation Area. Further consideration of this is undertaken within the PEIR chapter **Volume 3, Chapter 5: Historic Environment**.

**Table 8: Summary of the contribution setting makes to each asset's heritage significance.**

Site	Setting contribution
World War II Coastal Defences	Moderate
Skipsea Castle & Halgarth moated site	Major
Church of All Saints and Old hall medieval complex	Moderate
Lissett Airfield	Moderate
Foston-on-the-Wolds Conservation Area	Major
Rotsea Deserted Medieval Village	Major
Carr House Cropmark Complex	Moderate
Beswick Conservation Area	Moderate
Lockington Conservation Area	Moderate
Scorborough Village and Scheduled Monuments	Major
Leconfield Castle	Moderate
Ravensthorpe Deserted Medieval Village	Moderate
Parkhouse Farm moated Sites	Minor detractor

Site	Setting contribution
Cherry Burton Conservation Area	Major
Bishop burton Conservation Area	Major
Walkington Conservation Area	Major
Beverley Minster	Major
Beverley Conservation Areas	Major
Beverley Sanctuary Limit Stones	no contribution
Westwood Pasture Scheduled monuments	Major
Old Hall and White hall	Minor
World War II Anti-Aircraft Gunsight at Butt Farm	Minor
Skidby Conservation Area and Windmill	Minor
Risby Hall and Cellar Heads moated site	Moderate
Round Barrow cemetery north-east of Creyke Beck NGET Substation	Minor
Ancient Woodland north of the OnSS	Minor
Haltemprice Augustinian Priory	Minor
Cottingham Conservation Area	Minor
The Lawns, Cottingham	Major

## 7 Summary of Significance

### 7.1 Summary

- 7.1.1.1 The Scheduled Monuments and many of the Listed Buildings within the study areas have been identified as **highly** important due to their significance in terms of archaeological potential, innate heritage interest and their significant contribution to the understanding of the region's past. The Conservation Areas are of at least **high** significance, apart from Beverley Conservation Areas which are considered **very high**. Often, the setting of these assets has been identified as materially contributing to their heritage significance (see [Section 6](#)).
- 7.1.1.2 The locally listed buildings within the study areas are considered to be of at least **moderate** heritage significance and contribute to the historic character of the settlements they are situated within, although perhaps not evidencing enough historical or architectural value and interest for them to be formally listed.
- 7.1.1.3 Known buried archaeological remains recorded in the HHER which lie within the study areas could range from **low** to **high** heritage significance, as in many cases there is not currently enough information to confidently establish their significance. Further assessment work has been ongoing during the production of this DBA, including a Geoarchaeological Desk-based Assessment, Aerial Photographic and Lidar assessment and Priority Archaeological Geophysical Survey. These further assessments will form part of the updated baseline information and inform the impact assessment within [Volume 3, Chapter 5: Historic Environment](#), and future work within the final ES.

## 7.2 Key Heritage Assets

7.2.1.1 Following the collation and establishment of all known heritage assets within the study areas and initial assessment of their significance (including the contribution to significance made by their setting), 52 heritage assets (both designated and non-designated) have been identified as being 'key' in relation to Hornsea Four (detailed in [Table 9](#)). These assets are those which have the potential to be affected, either directly (physically) or indirectly (non-physically), by Hornsea Four and have been assigned RHDHV-specific ID numbers for further discussion and assessment within the PEIR chapter. Please note that some of these RHDHV-specific locations are groupings of HER entries which identifies an area with multiple nearby records which might indicate a high archaeological potential (e.g. RHDHV02 in [Table 9](#)). Generally, the key designated assets identified are potentially affected through an alteration or change to their setting (indirect non-physical impact). Whereas the key non-designated assets are included due to either an alteration or change to their setting (indirect non-physical impact) or there is potential for surviving archaeological remains to be physically affected (direct impact) (e.g. RHDHV02, 48, 49 and 50).

7.2.1.2 The assets listed in [Table 9](#) (and shown on [Figure 3](#) and in [Appendix D](#)) are to be taken forward for more detailed impact assessment as part of [Volume 3, Chapter 5: Historic Environment](#).

**Table 9: Hornsea Four Key Identified Heritage Assets.**

RHDHV ID	Name	Designation	Reference
1	World War II sea defences	Non-Designated	MHU21052
2	Buried archaeological remains (Iron Age settlement) & World War II defences	Non-Designated	Multiple points including MHU21076, 21078, 21081 & 331
3	St Edmunds Chapel	Grade II listed	NHLE 1083849
4	Winkton Deserted Medieval Village	Non-Designated	MHU365
5	Medieval complex, Church of All Saints and Old Hall	Scheduled Monument and Grade II listed	NHLE 1007846, 1083851 & 1204832
6	Lissett Airfield & Church of St James	Non-Designated (airfield) & Grade II	MHU11147 & NHLE 1083826
7	Skipsea Castle & Halgarth moated site	Scheduled Monuments	NHLE 1011212 & 1013705
8	Buried archaeological remains (Iron Age enclosures)	Non-Designated	MHU22121 & 22148
9	Foston-on-the-Wolds	Conservation Area	N/A
10	Buried archaeological remains (ditch)	Non-Designated	MHU2252
11	Buried archaeological remains (undated enclosure)	Non-Designated	MHU8109
12	Rotsea Deserted Medieval Settlement	Scheduled Monument	NHLE 1005212

RHDHV ID	Name	Designation	Reference
13	Potential buried archaeological remains (road)	Non-Designated	MHU9878
14	Possible enclosures near Carr Lane	Non-Designated	MHU19432
15	Buried archaeological remains (post-medieval gravel pit)	Non-Designated	MHU13107
16	Wilfolme Road bridge	Non-Designated	MHU12871
17	Potential buried archaeological remains (well, ring ditch, road)	Non-Designated	MHU979, 12875
18	Potential Iron Age Square Barrow	Non-Designated	MHU19425
19	Beswick	Conservation Area	N/A
20	Lockington	Conservation Area	N/A
21	Buried archaeological remains (Post-medieval gravel pit)	Non-Designated	MHU12882
22	Buried archaeological remains (Iron Age enclosure)	Non-Designated	MHU22179
23	Scarborough Listed Buildings, Scheduled Monuments and village	Grade I and II and Scheduled Monuments	NHLE 1015613, 1015818, 1160555, 1103451 & 1160548
24	Buried archaeological remains (manor site)	Non-Designated	MHU3725
25	Leconfield Castle moated site	Scheduled Monument	NHLE 1007949
26	Ravensthorpe Deserted Medieval Settlement	Non-Designated	MHU3350
27	Moated sites, Parkhouse Farm	Scheduled Monuments	NHLE 1008292
28	Buried archaeological remains (oval enclosure, post-medieval farm)	Non-Designated	MHU3346, 13020, 19099
29	Cherry Burton	Conservation Area	N/A
30	Bishop Burton	Conservation Area	N/A
31	Early Iron Age to Roman Enclosure	Non-Designated	MHU22297
32	Medieval Bank (earthwork)	Non-Designated	MHU13179
33	Burton Bushes Ancient Woodland	Ancient Woodland	NE 1115366
34	Buried archaeological remains (Scheduled earthworks) on Westwood Pasture	Scheduled Monument	NHLE 1013999
35	Buried archaeological remains (barrows) and Mill on Westwood Pasture	Scheduled Monuments & Listed building	NHLE 1013994 1013992 1013998 1310087
36	Beverley	Conservation Area	N/A
37	St Mary's Church, Beverley	Grade I	NHLE 1162693
38	Beverley Minster	Grade I	NHLE 1084028
39	Grosvenor Place	Conservation Area	N/A
40	Beverley Limit Stone, Walkington Cross	Scheduled Monument	NHLE 1012591



RHDHV ID	Name	Designation	Reference
41	Butt Farm Scheduled Monument (anti-aircraft gunsight)	Scheduled Monument	NHLE 1019186
42	Beverley Sanctuary Limit Stone, Bentley Cross	Scheduled Monument	NHLE 1012590
43	Cellar Heads moated site	Scheduled Monument	NHLE 1015312
44	Risby Hall	Scheduled Monument and Registered Park & Garden	NHLE 1018600, 1001419
45	Risby Hall Folly	Grade II listed	NHLE 1161815
46	Birkhill Woodland	Ancient Woodland	NE 1115368
47	Skidby Windmill and outbuildings	Grade II* (Mill) and Grade II	NHLE 1103339 & 1276984
48	Undated pit near buried archaeological remains RHDHV469	Non-Designated	MHU12381
49	Buried archaeological remains (polygonal enclosure) and potential round barrow	Non-Designated	MHU1381, 6599
50	Buried archaeological remains (Bronze Age barrow cemetery)	Non-Designated and a Scheduled Monument	NHLE 1007731 and MHU833, 6618, 18737
51	White Hall	Grade II	NHLE 1161458
52	Old Hall and outbuildings	Grade II	NHLE 1103419, 1103420 & 1346992

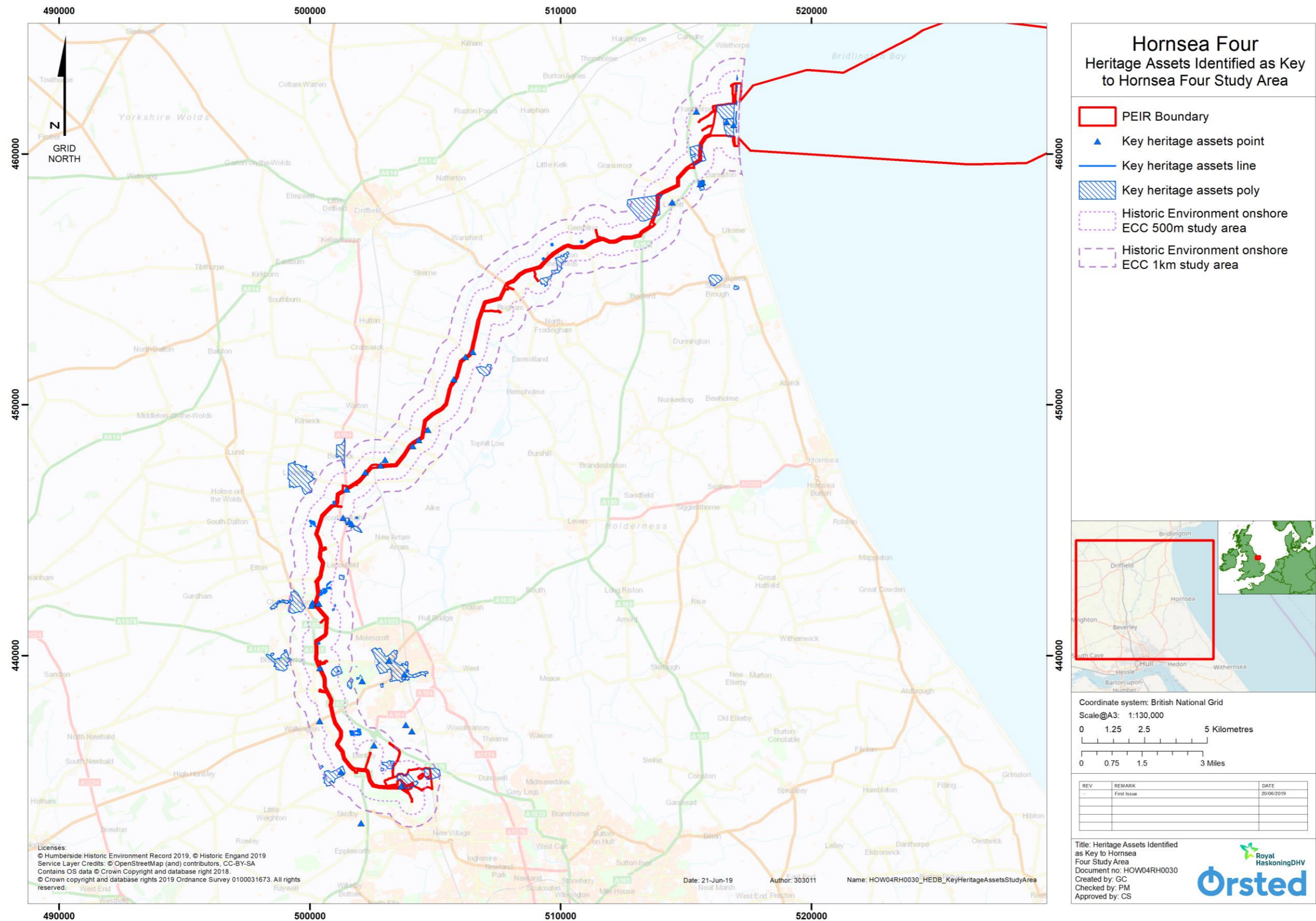


Figure 3: Heritage Assets identified as key to Hornsea Four and taken forward into the PEIR (not to scale).

## 8 Discussion

### 8.1 Summary of Potential

8.1.1.1 The baseline presented within this DBA suggests a rich historic landscape in which Hornsea Four will be located with numerous known heritage assets in the form of buried archaeological remains, historic earthworks and buildings. Some of these heritage assets are regionally or nationally significant, such as Skipsea Castle and Beverley Minster.

8.1.1.2 The known buried archaeological remains along the onshore ECC and within the OnSS study areas are indicative of a landscape which has seen occupation since the early prehistoric period onwards, particularly along the watercourses and valleys on the edge of the Yorkshire Wolds.

#### 8.1.2 Archaeological Potential

8.1.2.1 The archaeological potential of the landfall, onshore ECC and OnSS is considered to be high, with known archaeological remains dating from the Mesolithic to modern periods. Many of the recorded archaeological remains within the onshore ECC study area represent the remains of small settlements and farmsteads from the Iron Age period onwards. There is also evidence of ritual activity dated to the early Bronze Age and Iron Age periods, in the form of round barrows and square barrows, respectively, often found near to watercourses within the study areas.

8.1.2.2 In consideration of the buried archaeological remains currently recorded (and collated as part of this DBA), the following list presents areas of Hornsea Four which are known to contain buried archaeological remains, or areas where current evidence suggests remains are likely to be present which could be of medium to high importance:

- **Landfall:**
  - areas of Iron Age to Romano-British cropmarks identified from aerial photographic sources;
- **Onshore ECC:**
  - north of Foston-on-the-Wolds, near to identified Iron Age to Romano-British cropmarks;
  - north of Scarborough and south of Lockington, near to identified Iron Age to Romano-British cropmarks;
  - directly adjacent to Ravensthorpe Deserted Medieval Village; and
- **OnSS:**
  - cropmarks identified from aerial photographic sources show evidence for a large settlement(s) of probable Iron Age to Romano-British date.

8.1.2.3 Further areas of archaeological potential may be evidenced as part of other archaeological surveys and investigations such as the priority archaeological geophysical survey; this will be discussed further within the PEIR [Volume 3, Chapter 5: Historic Environment](#).

## 8.1.3 Previous impacts to buried archaeological remains

- 8.1.3.1 The landscape in which Hornsea Four is located is one that has been under heavy modern agricultural use since post-World War II. As such, previous impacts upon potential archaeological remains will have been from agricultural activity. There is a high potential that modern ploughing will have impacted the archaeological horizon, eroding the upper fills of potential buried archaeological remains, whilst completely removing certain shallower features. Despite this agricultural impact, it is expected there will be no areas where this could have caused complete removal of all buried remains, with ploughing expected to have, at worst, significantly scarred the sub-surface deposits. This is particularly relevant for rural prehistoric and Romano-British settlements, where the ditches associated with settlements and their field systems can often be of significant depth and contain well-preserved artefacts and deposits near the base of the features.
- 8.1.3.2 Other impacts will have occurred within the area from modern developments, such as residential, industrial (e.g. the Creyke Beck NGET substation) or commercial developments and their associated infrastructure. Many of these developments will have been subject to archaeological investigation prior to construction and the findings will have been submitted to the HHER to inform any future development of the archaeological potential and form part of the baseline to this report ([Section 4.7.5](#)).

## 8.1.4 Previous impacts to historic earthworks and built heritage

- 8.1.4.1 Again, the largely agrarian landscape in which Hornsea Four is proposed to be located results in much of the surviving earthworks relating to either deserted medieval settlements, or built structures associated with the late medieval and post-medieval agricultural heritage of the area (e.g. historic farmsteads) and a large number of built remains associated with World War II (pillboxes etc.). The lack of development over the modern period within this rural landscape results in good survival of these remains. This is mainly notable within the northern two thirds of Hornsea Four, whilst south of Beverley and towards the Hull suburbs, the historic character has been lost somewhat due to the large amount of modern infrastructure built over the previous 100 years.
- 8.1.4.2 Previous impacts to historic earthworks and built heritage assets are predominantly associated with indirect impacts (i.e. changes to an asset's setting) due to various developments within the locality of the heritage asset. Broad examples include the introduction of residential developments, new road infrastructure or construction of new industrial developments. Introduction of such developments could result in changes to nearby heritage assets' settings, which could impact their significance.

## 8.2 Potential Project Impacts

- 8.2.1.1 A full impact assessment is provided in [Volume 3, Chapter 5: Historic Environment](#), however initial assessment of potential impacts is presented below, to form a preliminary indication to inform and guide the impact assessment.

8.2.1.2 Hornsea Four has the potential to impact upon the historic environment in a number of ways, either directly (physical) or indirectly (non-physical). Some of these impacts could be temporary, such as those during construction, or be more permanent, lasting for the lifespan of Hornsea Four. Direct (physical) impacts could occur where heritage assets are partially or completely damaged or removed by construction works, whilst indirect (non-physical) impacts would relate to any changes in setting that occur to heritage assets due to the introduction of Hornsea Four into the landscape, and particularly in respect to above ground structures, e.g. the OnSS.

8.2.1.3 Impacts that could occur during construction are:

- Direct impact on buried archaeological remains;
- Direct impact on above ground archaeological remains (e.g. earthworks, built structures);
- Direct impact on potential geoarchaeological or palaeoenvironment remains; and
- Temporary indirect impact on the setting of heritage assets (designated and non-designated).

8.2.1.4 During the operation phase, there could be more permanent indirect (non-physical) impact on the setting of heritage assets, particularly those which fall within the OnSS study area.

8.2.1.5 During decommissioning of Hornsea Four, there could be a direct impact on buried archaeological remains and / or an indirect (non-physical) impact on the setting of heritage assets (designated and non-designated).

8.2.1.6 The following potential cumulative impacts have also been identified:

- Cumulative impact on the setting of designated and non-designated heritage assets;
- Cumulative impact from groundworks on above ground, or buried archaeological remains; and
- Cumulative impact from groundworks on potential geoarchaeological / palaeoenvironmental remains, potentially indicative of former land surfaces.

## 9 References

Caffell, A. and Holst, M. (2017) Preliminary Osteological Analysis, Burnby Lane, Pocklington, East Riding of Yorkshire. Unpublished grey lit. report.

ClfA (2014) Code of Conduct. Reading, University of Reading.

ClfA (2017) Standard and guidance for historic environment desk-based assessment. Reading, University of Reading

East Riding of Yorkshire Council (2016) The East Riding Local Plan: 2012 – 2029.

Forestry Commission & Natural England (2014) Ancient woodland, ancient trees and veteran trees: protecting them from development. Environmental Planning guidance document.

Glover, G., Flintoft, P., Moore, R. (2016) Excavations on the Route of a National Grid Pipeline in Holderness, East Yorkshire. Archaeopress Publication.

Historic England (2005) Geoarchaeology in Northern England. The Landscape and Geography of Northern England.

Historic England (2010) Revised Rapid Coastal Zone Assessment Survey, Yorkshire and Lincolnshire.

Historic England (2012) East Riding of Yorkshire, Chalk Lowland and the Hull Valley NMP. Aerial Investigation and Mapping Report.

Historic England (2015a) The Historic Environment in Local Plans. Historic Environment Good Practice Advice in Planning: 1.

Historic England (2015b) Making Significance in Decision-Taking in the Historic Environment. Historic Environment Good Practice Advice in Planning: 2.

Historic England (2015c) Rapid Coastal Zone Assessment Survey. Yorkshire and Lincolnshire: Phase 3. Palaeoenvironmental Survey of Selected Sites.

Historic England (2016) Understanding Historic Buildings. A Guide to Good Recording Practice.

Historic England (2017a) The Setting of Heritage Assets (2nd Edition). Historic Environment Good Practice Advice in Planning: 3.

Historic England (2017b) Understanding Place. Historic Area Assessments.

Ministry of Housing, Communities & Local Government (2018) Conserving and enhancing the historic environment. Planning Practice Guidance.

Ministry of Housing, Communities & Local Government (2019) National Planning Policy Framework (revised).

Muir, R. (1997) The Yorkshire Countryside: A Landscape History. Keele University Press.

NAA (Northern Archaeological Associates) (1997) Creyke Beck substation, Cottingham. Unpublished Evaluation Report.

NAA (Northern Archaeological Associates) (1998) Creyke Beck substation, Cottingham: Archaeological Excavation. Unpublished Post-Excavation Assessment Report.

National Library of Scotland (2019) National Library of Scotland Maps. Accessible online: <https://maps.nls.uk/>

Network Archaeology (2011) Ganstead to Asselby Natural Gas Pipeline. Archaeological Excavations and Watching Brief. Post-Excavation Assessment (Vols 1 & 2). Unpublished Post-Excavation Report.

PINS (2012) Advice note six: Preparation and submission of application documents. Bristol, PINS.

Rackham, O. (2000) The History of the Countryside. Paperback Edition, Phoenix publishing.

Wetham, E. (1970) The Mechanisation of British Farming, 1910-1945. The Journal of Agricultural Economics Vol. 21 no. 3.

# Hornsea 4

## Appendix A Sites visited as part of the walkover survey and setting assessment site visits

**Table A10: Sites visited as part of the walkover survey and setting assessment site visits.**

Site visited	Purpose of Visit	Designation	Scoped in to PEIR?	RHDHV No.
0. WWII Sea Defences	Condition survey/setting assessment	Non-designated	Yes	1
1. Iron Age/ Romano-British enclosures, watermill grounds	Condition survey	Non-designated	Yes	2
2. Church of All Saints, Old Hall medieval complex at Barmston Old Hall, including two moated sites, a pond, three fish ponds and associated enclosures with part of a field system	Setting assessment	Listed building	Yes	4
3. Foston, Church of St Andrew, and Cropmarks of an Iron Age/ Romano-British Rectilinear enclosures	Condition survey/setting assessment	Conservation area/listed building/non-designated	Yes	8 & 9
4. Rotsea medieval settlement and field system, 600m south east of Rotsea Manor	Setting assessment	Scheduled monument	Yes	12
5. Beswick Hall, Beswick.	Setting assessment	Conservation area/listed building	Yes	19
6. Cropmarks of Iron Age/ Romano- British Enclosures	Condition survey	Non-designated	No	
7. Carr House cropmark complex, possible square barrow, south of Carr house	Condition survey	Non-designated	No	
8. Lockington, Church of St Mary, Hall Garth and Hall Garth motte and bailey castle, moated site and fish pond	Setting assessment	Conservation area/listed building/scheduled monument	Yes	20
9. Cropmarks of an Iron Age/Romano-British Rectilinear Enclosure	Condition survey	Non-designated	Yes	22
10. Site of Winthorpe Manor and House	Condition survey	Non-designated	Yes	24
11. Church of St Catherine, Iron Age/ Romano-British field system	Setting assessment	Listed building/non-designated	no	



# Hornsea 4

Site visited	Purpose of Visit	Designation	Scoped in to PEIR?	RHDHV No.
12. Moated Site of Leconfield Castle	Setting assessment	Scheduled monument	Yes	25
13. Raventhorpe Deserted Medieval Village	Condition survey	Non-designated	Yes	26
14. Cherry Burton, Cherry Burton House, and Church of St. Michael	Setting assessment	Conservation area/listed building	Yes	29
15. Moated site 100m north of Parkhouse Farm, and moated site and two fish ponds 80m south-west of Parkhouse Farm	Condition survey/setting assessment	Scheduled monument	Yes	27
16. Cropmarks of an Iron Age and Romano-British Enclosure	Condition survey	Non-designated	Yes	31
17. Killingwold Graves	Setting assessment	Listed building	No	
18. Bishop Burton Grange	Setting assessment	Listed building	No	
19. Romano-British enclosure in Burton Bushes Westwood Common	Setting assessment	Scheduled monument	Yes	34
20. Beverly Sanctuary Limit stone, Walkington Cross	Setting assessment	Scheduled monument	Yes	40
21. Walkington Conservation Area and Church of All Hallows	Setting assessment	Conservation area/listed building	No	
22. WWII Anti-aircraft Gunsight, 350m west of Butt Farm	Condition survey/setting assessment	Scheduled monument	Yes	41
23. Risby Hall with folly	Setting assessment	Registered Park and Garden	Yes	44
24. Beverley sanctuary limit stone, Bentley cross	Setting	Scheduled monument	Yes	45
25: Prehistoric cropmarks & Findspots	Condition survey	Non-designated	Yes	2
26: Prehistoric cropmarks & Findspots	Condition survey	Non-designated	Yes	2
27: Winkton DMV	Condition Survey/setting assessment	Non-designated	Yes	4
28: Iron Age linear features, WW2 airfield	Condition survey	Non-designated	Yes	6
29: Skipsea Castle & Hallgarth medieval hall	Setting assessment	Scheduled monument	Yes	7
30: Iron Age Enclosure, Medieval Moat	Condition survey	Non-designated	No	

# Hornsea 4

Site visited	Purpose of Visit	Designation	Scoped in to PEIR?	RHDHV No.
31: Iron Age Enclosures (associated with site 3, previously visited)	Condition survey	Non-designated	No	
32: Iron Age to Roman features to west	Condition survey	Non-designated	No	
33: Prehistoric Cropmarks (barrows)	Condition Survey/setting assessment	Non-designated	Yes	10 & 11
34: Undated Enclosure (cropmark)	Condition survey	Non-designated	No	
35: Undated cropmark & prehistoric finds	Condition survey	Non-designated	No	
36: Undated field boundary	Condition survey	Non-designated	No	
37: Possible Enclosures	Condition survey	Non-designated	No	
38: Old Sand Pit	Condition survey	Non-designated	Yes	15 & 16
39: Ditches, ring ditch, well	Condition survey	Non-designated	Yes	17
40: Square Barrow	Condition Survey/setting assessment	Non-designated	Yes	18
41: Bronze Age Barrows nearby, Medieval cropmarks, potential for further features	Condition survey	Non-designated	No	
42: Round Barrow	Condition Survey/setting assessment	Non-designated	No	
43: Iron Age Occupation site, medieval windmill	Condition survey	Non-designated	Yes	21
44: Bronze Age barrow, Iron Age Square Barrow, Undated building	Condition Survey/setting assessment	Non-designated	Yes	22
45: Field adjacent to medieval manor and cropmarks (Site 10)	Condition survey	Non-designated	No	
46: Medieval windmill	Condition survey	Non-designated	No	
47: Gravel pit, adjacent to medieval cropmarks	Condition survey	Non-designated	No	
48: Oval Enclosure	Condition survey	Non-designated	No	
49: undated cropmarks	Condition survey	Non-designated	No	
50: Old enclosure bank, earthwork	Condition Survey/setting assessment	Non-designated	Yes	32
51: Milestone Marker	Condition Survey/setting assessment	Non-designated	No	
52: Chalk Pit	Condition survey	Non-designated	Yes	
53: post-medieval barn and findspots	Condition survey	Non-designated	Yes	
54: Double ditch linear earthwork	Condition survey	Non-designated	No	

# Hornsea 4

Site visited	Purpose of Visit	Designation	Scoped in to PEIR?	RHDHV No.
55: Bronze Age linear Earthwork "Triple Dyke"	Condition Survey/setting assessment	Non-designated	No	
56: Chalk pit, enclosures, site of shepherd hut	Condition survey	Non-designated	no	
57: Medieval Deer Park, Nearby to numerous prehistoric cropmarks (barrows)	Condition survey	Non-designated	no	
58: Polygonal Enclosure & Barrow	Condition Survey/setting assessment	Non-designated	Yes	49
59: Barrow Cemetery	Condition Survey/setting assessment	Non-designated	Yes	50
60: 7 barrows, enclosures and other ditches	Condition Survey/setting assessment	Non-designated	Yes	50
61: Old Hall & associated structures	Setting assessment	Grade II listed	Yes	52
62: White Hall Listed Building	Setting assessment	Grade II listed	Yes	51
63: 4, Main Street & Church of St Peter, Wawne	Setting assessment	Grade II & I listed	No	
64: Beverley CA, including Minster, Blackfriars, Preceptory, Hall Garth moated site (SM's)	Setting assessment	Conservation Area & scheduled monument	Yes	36, 37, 38
65: Bishop Burton CA	Setting assessment	Conservation Area	Yes	30
66: Cellar's Head Moated site	Setting assessment	scheduled monument	Yes	43
67: Skidby Mill & outbuildings	Setting assessment	Grade II*	Yes	47
68: Skidby CA	Setting assessment	Conservation area	No	
69: The Lawns, University of Hull Campus	Setting assessment	Grade II* Listed (5 buildings)	No	
70: Cottingham CA, listed buildings inc. St Mary's Church, Baynard Castle, Thwaite Hall	Setting assessment	Conservation area, scheduled monument & II listed	No	
71: Haltemprice Augustinian Priory & Priory Farm	Setting assessment	Scheduled monument & Grade II* listed	No	
72: Scarborough Scheduled Monuments (barrows, moated site)	Setting assessment	Scheduled monument & Grade II* listed	Yes	23
73: Wawne Church	Setting assessment	Listed Building	No	

## Appendix B Designated Heritage Asset Gazetteers

**Table B11: Scheduled Monuments within the Hornsea Four Study Areas.**

List Entry	Name	Scheduling Date	NGR	Period
<b>OnSS Study Area</b>				
1003598	Blackfriars (remains of)		TA 03919 39384	Medieval
1007731	Bowl barrow 400 m north of Highfield House	01/11/1967	TA 04905 35357	Bronze Age
1008122	Hall Garth moated site south of Beverley Minster	17/08/1955	TA 03744 39119	Medieval
1012589	Beverley sanctuary limit stone, Bishop Burton cross	23/02/1933	TA 00547 39682	Medieval
1012590	Beverley sanctuary limit stone, Bentley cross	23/02/1933	TA 02554 36415	Medieval
1012591	Beverley sanctuary limit stone, Walkington cross	23/02/1933	TA 00393 37386	Medieval
1013402	Site of Preceptory of the Holy Trinity (Knights Hospitallers)	22/02/1990	TA 03851 39676	Medieval
1013990	Bowl barrow on Westwood Common, 610 m north west of Blackmill	21/06/1978	TA 01853 39545	Bronze Age
1013991	Bowl barrow on Westwood Common, 150 m north of Blackmill	21/06/1978	TA 02062 39142	Bronze Age
1013992	Bowl barrow on Westwood Common, 50 m north of Blackmill	21/06/1978	TA 02084 39058	Bronze Age
1013993	Square barrow on Westwood Common, 150 m north west of Blackmill	21/06/1978	TA 01975 39101	Iron Age
1013994	Group of four square barrows on Westwood Common, 200 m north west of Blackmill	21/06/1978	TA 01901 39085	Iron Age
1013995	Square barrow on Westwood Common, 120 m south of Blackmill	21/06/1978	TA 02115 38868	Iron Age
1013996	Square barrow on Westwood Common, 50 m west of Blackmill	21/06/1978	TA 02036 38964	Iron Age
1013997	Square barrow on Westwood Common, 230 m north west of Blackmill	21/06/1978	TA 01992 39178	Iron Age
1013998	Square barrow on Westwood Common, 230 m NNW of Blackmill	21/06/1978	TA 02024 39210	Iron Age
1013999	Romano-British enclosure and two adjoining fields on Westwood Common, 510 m south west of Blackmill	21/06/1978	TA 01602 38862	Romano-British
1014000	Oval barrow on Westwood Common, 55 m north west of Blackmill	06/02/1996	TA 02037 39015	Bronze Age

List Entry	Name	Scheduling Date	NGR	Period
1014001	Romano-British enclosure in Burton Bushes, Westwood Common	06/02/1996	TA 01123 39371	Romano-British
1015312	'Cellar Heads' moated site and related ridge and furrow earthworks at Risby Park, 700 m north west of Risby Park Farm	14/03/1997	TA 00451 35554	Medieval
1018600	Risby Jacobean gardens, hall and medieval settlement remains	02/12/1998	TA 00666 35075	Post-medieval
1019186	Heavy Anti-aircraft gunsite, 350 m west of Butt Farm	07/07/2000	TA 01636 36951	World War 2
1019823	Baynard Castle	29/09/1949	TA 04088 33042	Medieval
1019825	Haltemprice Augustinian priory	13/02/1957	TA 04302 31030	Medieval
<b>Onshore ECC Study Area</b>				
1005212	Rotsea medieval settlement and field system, 600 m south east of Rotsea Manor	09/10/1954	TA 06937 51324	Medieval
1007846	Medieval complex at Barmston Old Hall, including two moated sites, a pond, three fishponds and associated enclosures with part of a field system.	20/11/1967	TA 15600 58736	Medieval
1007949	Moated site of Leconfield Castle	27/04/1949	TA 01266 43117	Medieval
1015613	Square barrow cemetery, moated site, fishponds and medieval settlement remains at Scarborough	17/06/1970	TA 01719 45152	Iron Age and medieval
1015818	Moated site 310 m north east of Scarborough church	02/04/1965	TA 01864 45491	Medieval
<b>Additional heritage assets relevant to the onshore ECC study area</b>				
1011212	Skipsea Castle	07/08/1916	TA 16165 54965	Medieval
1013705	Halgarth Medieval Hall and moat	30/10/1972	TA 17002 54665	Medieval
1021192	Royal Observer Corps underground monitoring post and World War II visual spotting post.	15/04/2004	TA 17562 54789	World War II

**Table B12: Registered Parks and Gardens within the Hornsea Four Study Areas.**

Listing Entry	Name	Grade	NGR	Study Area
1000137	Thwaite Hall	II	TA 05392 32798	OnSS
1001419	Risby Hall	II	TA 00958 35153	Onshore ECC

**Table B13: Conservation Areas within the Hornsea Four Study Areas.**

Conservation Area	Study Area
Area 1 North Bar Without (Beverley)	OnSS
Area 2 Westwood Area (Beverley)	OnSS
Area 3 North Bar Within (Beverley)	OnSS
Area 4 Norwood Area (Beverley)	OnSS
Area 5 Markets Area (Beverley)	OnSS
Area 6 Guildhall Area (Beverley)	OnSS
Area 7 Railway Area (Beverley)	OnSS
Area 8 Minster Area (Beverley)	OnSS
Area 9 Flemingate Beckside (Beverley)	OnSS
Beswick	Onshore ECC
Beverley Grosvenor Place (Beverley)	OnSS
Bishop Burton	OnSS
Cherry Burton	Onshore ECC
Cottingham	OnSS
Foston-on-the-Wolds	Onshore ECC
Lockington	Onshore ECC
Skidby	OnSS
Walkington	OnSS

**Table B14: Ancient Woodland within the Hornsea Four Study Areas.**

Natural England ID	Name	Type	Area (ha)	NGR	Study Area
1414129	-	Ancient & Semi-Natural Woodland	3.05	TA 00176 32027	OnSS
1414131	-	Ancient & Semi-Natural Woodland	0.64	TA 02256 36638	OnSS
1414132	-	Ancient & Semi-Natural Woodland	0.37	TA 02185 36795	OnSS
1414134	-	Ancient & Semi-Natural Woodland	1.84	SE 99910 43718	Onshore ECC
1414130	-	Ancient Replanted Woodland	1.16	TA 02894 35454	OnSS

1414133	-	Ancient Replanted Woodland	2.27	SE 99910 43718	Onshore ECC
1414135	-	Ancient Replanted Woodland	2.68	SE 99910 43718	Onshore ECC
1115368	Birkhill Wood	Ancient & Semi-Natural Woodland	1.88	TA 03292 435706	OnSS
1115368	Birkhill Wood	Ancient Replanted Woodland	8.08	TA 03292 435706	OnSS
1115366	Burton Bushes	Ancient & Semi-Natural Woodland	11.38	TA 01077 39378	OnSS

**Table B15: Listed Buildings within the Hornsea Four Study Areas.**

Listing Entry	Name	Location	Grade	Listing Date	NGR
<b>OnSS Study Area</b>					
1083960	The Guildhall	Beverley	I	01/03/1950	TA 03394 39472
1084022	The Hall (now Borough Council Offices)	Beverley	I	01/03/1950	TA 03262 39284
1084028	The Minster Church of St John	Beverley	I	01/03/1950	TA 03766 39257
1103394	Church of Saint Mary	Cottingham	I	31/01/1967	TA 04758 32937
1162565	Beverley North Bar Nos 65 And 67 (Bar House) Including Garden Wall, Piers and Railings	Beverley	I	01/03/1950	TA 02992 39871
1162693	The Parish Church of St Mary	Beverley	I	01/03/1950	TA 03150 39805
1318235	Gates, Gate Piers and Railings to Norwood House	Beverley	I	30/06/1987	TA 03317 39921
1346372	The Market Cross	Beverley	I	01/03/1950	TA 03222 39669
1346387	Norwood House (Now Beverley High School for Girls)	Beverley	I	01/03/1950	TA 03306 39936
1083923	Highgate House	Beverley	II*	01/03/1950	TA 03612 39442
1083947	44, Toll Gavel	Beverley	II*	01/03/1950	TA 03421 39522
1083948	54, 56, Toll Gavel	Beverley	II*	02/07/1969	TA 03485 39519
1083977	29, North Bar Without	Beverley	II*	02/07/1969	TA 02876 39946
1083989	The Red House	Beverley	II*	01/03/1950	TA 02885 40044
1084006	19, North Bar Within	Beverley	II*	02/07/1969	TA 03127 39734
1084007	35, North Bar Within	Beverley	II*	01/03/1950	TA 03076 39777
1084008	St Marys Court	Beverley	II*	01/03/1950	TA 03040 39814
1084035	Keldgate House	Beverley	II*	01/03/1950	TA 03522 39071
1084045	The Old Grammar School	Beverley	II*	01/03/1950	TA 03496 39096
1084046	5, Ladygate	Beverley	II*	01/03/1950	TA 03193 39787
1084059	56, Flemingate	Beverley	II*	01/03/1950	TA 04170 39191

Listing Entry	Name	Location	Grade	Listing Date	NGR
1084060	58, Flemingate	Beverley	II*	01/03/1950	TA 04176 39192
1084062	The Old Friary	Beverley	II*	01/03/1950	TA 03860 39348
1084089	26, 28, Eastgate	Beverley	II*	01/03/1950	TA 03731 39399
1103339	Skidby Mill and Attached Mill Buildings	Skidby	II*	06/05/1952	TA 02048 33313
1103341	Church of Saint Michael	Skidby	II*	07/02/1968	TA 01508 33658
1103343	Reckitt Hall, The Lawns	Cottingham	II*	30/03/1993	TA 03672 33588
1103344	Morgan Hall, The Lawns	Cottingham	II*	30/03/1993	TA 03807 33541
1103345	Grant Hall, The Lawns	Cottingham	II*	30/03/1993	TA 03689 33644
1103346	Downs Hall, The Lawns	Cottingham	II*	30/03/1993	TA 03710 33601
1103364	Haltemprice Priory Farm	Willerby	II*	03/12/1951	TA 04198 30965
1103393	Zion United Reform Church	Cottingham	II*	31/01/1967	TA 04381 32873
1160246	6-14, Butcher Row	Beverley	II*	30/06/1987	TA 03527 39515
1161054	Monks Walk Public House	Beverley	II*	01/03/1950	TA 03686 39389
1161425	Church of All Hallows	Walkington	II*	26/03/1987	SE 99849 36824
1161446	Lantern Turret in Garden of No 4	Woodmansey	II*	26/03/1987	TA 05551 37980
1161728	Cross Keys Hotel	Beverley	II*	01/03/1950	TA 03160 39654
1162157	14, 16, Newbegin	Beverley	II*	01/03/1950	TA 03078 39583
1162300	The Sessions House	Beverley	II*	01/03/1950	TA 02656 40173
1162666	18, 20, North Bar Within	Beverley	II*	01/03/1950	TA 03165 39750
1163343	62, North Bar Without	Beverley	II*	01/03/1950	TA 02852 40083
1197620	Haworth Hall And Attached Outbuildings Garden Wall and Summerhouse	Kingston upon Hull	II*	13/10/1952	TA 08831 33557
1232675	Lambert Hall, The Lawns	Cottingham	II*	30/03/1993	TA 03796 33419
1276987	Nicholson Hall, The Lawns	Cottingham	II*	30/03/1993	TA 03799 33475
1310021	Southwood Hall	Cottingham	II*	03/12/1951	TA 03836 32224
1310370	7, Hengate	Beverley	II*	01/03/1950	TA 03238 39842
1346325	Lord Nelson	Beverley	II*	02/10/1980	TA 03878 39269
1346350	Foster and Plumpton Chemist White Horse Hotel	Beverley	II*	01/03/1950	TA 03282 39840
1346358	22, North Bar Within	Beverley	II*	01/03/1950	TA 03158 39761
1346373	11, Saturday Market	Beverley	II*	02/07/1969	TA 03227 39723
1346385	48, North Bar Without	Beverley	II*	01/03/1950	TA 02893 40011
1346394	45, 46, Saturday Market	Beverley	II*	02/07/1969	TA 03274 39581
1346399	Foresters Hall or Ann Rouths House	Beverley	II*	01/03/1950	TA 03482 39540
1083910	Wall to No 67	Beverley	II	30/06/1987	TA 03358 39730
1083911	73, 75, Walkergate	Beverley	II	30/06/1987	TA 03409 39661



Listing Entry	Name	Location	Grade	Listing Date	NGR
1083912	83, 85, Walkergate	Beverley	II	30/06/1987	TA 03431 39646
1083913	87, Walkergate	Beverley	II	30/06/1987	TA 03439 39642
1083914	99, 101, Walkergate	Beverley	II	30/06/1987	TA 03464 39613
1083915	103-113, Walkergate	Beverley	II	30/06/1987	TA 03482 39590
1083916	115, Walkergate	Beverley	II	12/11/1986	TA 03495 39571
1083917	Nos 117 And 119 Including Attached Stable Wing	Beverley	II	31/10/1975	TA 03501 39562
1083918	90, 92, Walkergate	Beverley	II	01/03/1950	TA 03395 39640
1083919	98, 100, Walkergate	Beverley	II	24/05/1972	TA 03444 39612
1083920	2, Wednesday Market	Beverley	II	02/07/1969	TA 03612 39494
1083921	11, 11A, Wednesday Market	Beverley	II	26/03/1982	TA 03679 39473
1083922	16, 17, Wednesday Market	Beverley	II	30/06/1987	TA 03631 39429
1083924	2, 4, 6, Well Lane	Beverley	II	28/05/1985	TA 03562 39476
1083925	The Woolpack Public House	Beverley	II	30/06/1987	TA 02913 39431
1083926	43-47, Westwood Road	Beverley	II	30/06/1987	TA 02899 39429
1083927	Lamp Standard in The Pavement Outside No 2	Beverley	II	17/08/1977	TA 03004 39509
1083928	Lamp Standard Outside No 7	Beverley	II	17/08/1977	TA 02858 39752
1083929	25, Wood Lane	Beverley	II	30/06/1987	TA 03074 39668
1083930	Gateway to The Beverley Westwood Hospital	Beverley	II	01/09/1988	TA 02845 39505
1083931	47, 48, Saturday Market	Beverley	II	02/07/1969	TA 03259 39580
1083932	49, Saturday Market	Beverley	II	02/07/1969	TA 03261 39593
1083933	51, Saturday Market	Beverley	II	02/07/1969	TA 03240 39590
1083934	52, 53, 54, Saturday Market	Beverley	II	30/06/1987	TA 03240 39604
1083935	55, 56, Saturday Market	Beverley	II	02/07/1969	TA 03236 39618
1083936	57, 58, Saturday Market	Beverley	II	02/07/1969	TA 03222 39617
1083937	59, Saturday Market	Beverley	II	02/07/1969	TA 03222 39634
1083938	61, 62, Saturday Market	Beverley	II	30/06/1987	TA 03208 39650
1083939	Lamp Standard in the grass verge Adjacent to the Gable of 2 St Marys Terrace	Beverley	II	17/08/1977	TA 02952 39570
1083940	Lamp Standard outside No 36	Beverley	II	17/08/1977	TA 02883 39511
1083941	9, 11, Toll Gavel	Beverley	II	02/07/1969	TA 03340 39575
1083942	46, Toll Gavel	Beverley	II	30/06/1987	TA 03426 39522
1083943	51, 53, Toll Gavel	Beverley	II	31/01/1975	TA 03447 39550
1083944	10, Toll Gavel	Beverley	II	02/07/1969	TA 03311 39550
1083945	Lamp Standard on the pavement in front of the	Beverley	II	17/08/1977	TA 02745 40183

Listing Entry	Name	Location	Grade	Listing Date	NGR
	boundary of 16 And 18, New Walk				
1083946	18, Toll Gavel	Beverley	II	02/07/1969	TA 03343 39538
1083949	The Masonic Lodge	Beverley	II	30/06/1987	TA 03753 39474
1083950	5-9, Walkergate	Beverley	II	30/06/1987	TA 03309 39853
1083951	26, Norwood	Beverley	II	01/03/1950	TA 03394 39960
1083952	Garden Wall to No 1 (Mistral Coign) as far as Gate Piers at The Corner	Beverley	II	30/06/1987	TA 02902 39819
1083953	Garden Wall opposite to Garden Wall of No 1 (Mistral Coign)	Beverley	II	30/06/1987	TA 02892 39817
1083954	13-33, Railway Street	Beverley	II	01/03/1950	TA 03750 39577
1083955	No 35 And Premises Occupied by The Beverley Catholic Club	Beverley	II	31/01/1975	TA 03782 39588
1083956	2, Railway Street	Beverley	II	26/03/1982	TA 03678 39482
1083957	2A, Railway Street	Beverley	II	26/03/1982	TA 03679 39487
1083958	14-18, Railway Street	Beverley	II	31/01/1975	TA 03721 39526
1083959	36, 38, Railway Street	Beverley	II	31/01/1975	TA 03775 39560
1083961	Former Police Station	Beverley	II	30/06/1987	TA 03408 39466
1083962	1-5, St John Street (see details for further address information)	Beverley	II	30/06/1987	TA 03651 39260
1083963	Lamp Standard adjacent to the Minster Railings opposite No 8	Beverley	II	17/08/1977	TA 03685 39220
1083964	1, Saturday Market	Beverley	II	01/03/1950	TA 03188 39712
1083965	8, Saturday Market	Beverley	II	02/07/1969	TA 03211 39739
1083966	14, 16, Saturday Market	Beverley	II	01/03/1950	TA 03226 39697
1083967	21, 22, Saturday Market	Beverley	II	02/07/1969	TA 03250 39674
1083968	23, Saturday Market	Beverley	II	02/07/1969	TA 03254 39666
1083969	The Former Corn Exchange	Beverley	II	30/06/1987	TA 03277 39659
1083970	36, Saturday Market	Beverley	II	02/07/1969	TA 03319 39623
1083971	Kings Head Hotel	Beverley	II	01/03/1950	TA 03331 39605
1083972	40, North Bar Within	Beverley	II	01/03/1950	TA 03015 39889
1083973	Roman Catholic Church of St John Of Beverley	Beverley	II	30/06/1987	TA 02945 39899
1083974	St John's Presbytery	Beverley	II	02/07/1969	TA 02943 39904
1083975	Aragon House	Beverley	II	02/07/1969	TA 02919 39914
1083976	13-19, North Bar Without	Beverley	II	02/07/1969	TA 02926 39923

Listing Entry	Name	Location	Grade	Listing Date	NGR
1083978	Osborne House	Beverley	II	02/07/1969	TA 02883 39966
1083979	33-37, North Bar Without	Beverley	II	01/03/1950	TA 02865 39984
1083980	41, North Bar Without	Beverley	II	01/03/1950	TA 02849 39995
1083981	Lamp Standard in grass verge adjacent to 45, North Bar Without	Beverley	II	17/08/1977	TA 02833 40038
1083982	47 and 49, North Bar Without	Beverley	II	31/01/1975	TA 02817 40037
1083983	55 And 57, North Bar Without	Beverley	II	30/06/1987	TA 02795 40063
1083984	14-18, North Bar Without	Beverley	II	02/07/1969	TA 02961 39934
1083985	24 and wing to east, No 26, North Bar Without	Beverley	II	02/07/1969	TA 02943 39954
1083986	30 and 32, North Bar Without	Beverley	II	02/07/1969	TA 02925 39969
1083987	44, North Bar Without	Beverley	II	02/07/1969	TA 02910 40002
1083988	52 and 54, North Bar Without	Beverley	II	02/07/1969	TA 02885 40022
1083990	Wall and Gate Piers To 62, North Bar Without	Beverley	II	30/06/1987	TA 02838 40073
1083991	1, 3, Norwood	Beverley	II	31/01/1975	TA 03328 39953
1083992	The Valiant Soldier Public House	Beverley	II	30/06/1987	TA 03311 39881
1083993	Lamp Standard in the pavement in front of No 16 (Newbegin House)	Beverley	II	17/08/1977	TA 03087 39560
1083994	Lamp Standard in the pavement west of No 26	Beverley	II	17/08/1977	TA 03026 39528
1083995	2-6, New Walk	Beverley	II	30/06/1987	TA 02827 40118
1083996	8 and 10, New Walk	Beverley	II	30/06/1987	TA 02808 40144
1083997	Pillar Box on pavement by Garden Gate of 12, New Walk	Beverley	II	30/06/1987	TA 02775 40152
1083998	20, New Walk	Beverley	II	30/06/1987	TA 02744 40213
1083999	Lamp Standard in grass verge adjacent to 1, New Walk	Beverley	II	17/08/1977	TA 02794 40087
1084000	Lamp Standard in grass verge adjacent to 9, New Walk	Beverley	II	17/08/1977	TA 02770 40114

Listing Entry	Name	Location	Grade	Listing Date	NGR
1084001	Lamp Standard in grass verge adjacent to 15, New Walk	Beverley	II	17/08/1977	TA 02746 40144
1084002	Sessions House, urinal to South East	Beverley	II	30/06/1987	TA 02695 40154
1084003	Wall to Nos 5 To 13 (Odd)	Beverley	II	30/06/1987	TA 02580 40167
1084004	5, North Bar Within	Beverley	II	30/06/1987	TA 03156 39704
1084005	15, North Bar Within	Beverley	II	02/07/1969	TA 03145 39726
1084009	55-63, North Bar Within	Beverley	II	01/03/1950	TA 03001 39860
1084010	10,12, North Bar Within	Beverley	II	02/07/1969	TA 03168 39739
1084011	Perimeter Wall, Gatepiers and Gates to The Church of St Mary	Beverley	II	30/06/1987	TA 03108 39790
1084012	The Pump	Beverley	II	30/06/1987	TA 03084 39809
1084013	Royal Standard Inn	Beverley	II	02/07/1969	TA 03040 39873
1084014	34, Lairgate	Beverley	II	30/06/1987	TA 03214 39550
1084015	36, Lairgate	Beverley	II	30/06/1987	TA 03227 39522
1084016	70, Lairgate	Beverley	II	02/07/1969	TA 03276 39464
1084017	Cromwell House	Beverley	II	02/07/1969	TA 03294 39416
1084018	78, Lairgate	Beverley	II	01/03/1950	TA 03297 39409
1084019	80, Lairgate	Beverley	II	02/07/1969	TA 03298 39400
1084020	82, 84, Lairgate	Beverley	II	02/07/1969	TA 03301 39393
1084021	86, 88, Lairgate	Beverley	II	01/03/1950	TA 03302 39387
1084023	Lamp Standard in front of The Hall	Beverley	II	17/08/1977	TA 03278 39290
1084024	Lamp Standard in the pavement adjacent to the Gable of 24 Toll Gavel	Beverley	II	17/08/1977	TA 03360 39528
1084025	17, 19, Minster Moorgate	Beverley	II	30/06/1987	TA 03590 39251
1084026	75-81, Minster Moorgate	Beverley	II	31/01/1975	TA 03420 39222
1084027	2-14, Minster Moorgate	Beverley	II	30/06/1987	TA 03677 39279
1084029	Lamp Standard on pavement west of the Minsters North Transept	Beverley	II	17/08/1977	TA 03747 39281
1084030	Lamp Standard adjacent to The Minster Railings opposite the Old Minster Vicarage	Beverley	II	17/08/1977	TA 03787 39290
1084031	9, Newbegin	Beverley	II	01/03/1950	TA 03146 39571
1084032	4, Newbegin	Beverley	II	02/07/1969	TA 03177 39619
1084033	Gatepiers to No 10 and Gates	Beverley	II	30/06/1987	TA 03152 39599

Listing Entry	Name	Location	Grade	Listing Date	NGR
1084034	Garden Wall Gatepiers and Railings to Nos 14 and 16	Beverley	II	30/06/1987	TA 03099 39567
1084036	53-57, Keldgate	Beverley	II	30/06/1987	TA 03481 39070
1084037	59, Keldgate	Beverley	II	16/05/1984	TA 03465 39065
1084038	71, 73, Keldgate	Beverley	II	30/06/1987	TA 03429 39058
1084039	127, 129, Keldgate	Beverley	II	30/06/1987	TA 03288 39018
1084040	135, Keldgate	Beverley	II	30/06/1987	TA 03263 39012
1084041	Acacia House	Beverley	II	30/06/1987	TA 03246 39005
1084042	Minster Garth	Beverley	II	02/07/1969	TA 03678 39170
1084043	12, Keldgate	Beverley	II	30/06/1987	TA 03646 39145
1084044	Ann Rouths Almshouses	Beverley	II	01/03/1950	TA 03598 39138
1084047	39, Ladygate	Beverley	II	31/01/1975	TA 03290 39665
1084048	2, 2A, Ladygate	Beverley	II	31/01/1975	TA 03184 39771
1084049	31, Lairgate	Beverley	II	02/07/1969	TA 03228 39563
1084050	Garden Wall to No 65	Beverley	II	30/06/1987	TA 03325 39371
1084051	69, Lairgate	Beverley	II	02/07/1969	TA 03360 39335
1084052	2, Lairgate	Beverley	II	02/07/1969	TA 03169 39690
1084053	14, Lairgate	Beverley	II	02/07/1969	TA 03183 39642
1084054	22, Lairgate	Beverley	II	02/07/1969	TA 03187 39618
1084055	30, 32, Lairgate	Beverley	II	01/03/1950	TA 03205 39558
1084056	Crocketed Spire in garden of No 24	Beverley	II	30/06/1987	TA 03905 39220
1084057	Mounting Block outside No 38	Beverley	II	30/06/1987	TA 04045 39193
1084058	Fleming House	Beverley	II	31/01/1975	TA 04094 39150
1084061	The Mariners Arms Public House	Beverley	II	30/06/1987	TA 04330 39246
1084063	Remaining Sections of Friary Precinct and Friary Walls	Beverley	II	30/06/1987	TA 03852 39312
1084064	61, Grove Hill Road	Beverley	II	30/06/1987	TA 04128 39583
1084065	Signal Box	Beverley	II	30/06/1987	TA 03866 39525
1084066	3, Hengate	Beverley	II	01/03/1950	TA 03217 39823
1084067	Garden Wall to No 7	Beverley	II	30/06/1987	TA 03258 39845
1084068	6, Hengate	Beverley	II	02/07/1969	TA 03172 39773
1084069	14, Hengate	Beverley	II	02/07/1969	TA 03238 39815
1084070	11, Highgate	Beverley	II	30/06/1987	TA 03668 39413
1084071	17, Highgate	Beverley	II	01/03/1950	TA 03687 39393
1084072	27, 29, Highgate	Beverley	II	01/03/1950	TA 03705 39362
1084073	47, 49, Highgate	Beverley	II	02/07/1969	TA 03723 39288
1084074	4, Highgate	Beverley	II	30/06/1987	TA 03644 39411

Listing Entry	Name	Location	Grade	Listing Date	NGR
1084075	The Parish Church of St Nicholas	Beverley	II	30/06/1987	TA 04402 39504
1084076	49, 49A, Keldgate	Beverley	II	30/06/1987	TA 03544 39080
1084077	42, 44, Beckside	Beverley	II	30/06/1987	TA 04427 39259
1084078	66, Beckside	Beverley	II	28/08/1973	TA 04513 39260
1084079	70, Beckside	Beverley	II	30/06/1987	TA 04535 39258
1084080	4-7, Beckside North	Beverley	II	30/06/1987	TA 04487 39297
1084081	8, Beckside North	Beverley	II	30/06/1987	TA 04506 39302
1084082	7, 9, Butcher Row	Beverley	II	02/07/1969	TA 03526 39549
1084083	11, Butcher Row	Beverley	II	01/03/1950	TA 03538 39551
1084084	Ashelford	Beverley	II	02/07/1969	TA 03541 39540
1084085	Lamp Standard in the pavement north west of Number 19	Beverley	II	17/08/1977	TA 03552 39525
1084086	Lamp Standard in the pavement outside number 2 Beaver House	Beverley	II	17/08/1977	TA 03561 39538
1084087	36, Butcher Row	Beverley	II	02/07/1969	TA 03588 39480
1084088	9, 10, 11 and 12, Cross Street	Beverley	II	01/03/1950	TA 03496 39462
1084090	36, Eastgate	Beverley	II	30/06/1987	TA 03749 39359
1084091	The Old Vicarage	Beverley	II	01/03/1950	TA 03778 39318
1084092	59, Eastgate	Beverley	II	30/06/1987	TA 03826 39283
1084093	3, Flemingate	Beverley	II	30/06/1987	TA 03846 39270
1084094	11, Flemingate	Beverley	II	30/06/1987	TA 03870 39264
1084095	47-53, Flemingate	Beverley	II	30/06/1987	TA 04159 39210
1084114	The Buck Public House	Beverley	II	30/06/1987	TA 04391 39282
1084115	27, Beckside	Beverley	II	30/06/1987	TA 04405 39278
1084116	36-40, Beckside	Beverley	II	04/03/1985	TA 04411 39260
1096040	Drinking Fountain and Horse Trough	Beverley	II	10/01/2003	TA 04538 39274
1103340	44, Main Street	Skidby	II	16/05/1988	TA 01729 33702
1103342	West Cottage Grange Farm and Screen Walls	Skidby	II	16/05/1988	TA 01581 32191
1103365	The Beeches	Willerby	II	31/01/1967	TA 02289 30620
1103366	Willerby Hall	Willerby	II	03/12/1951	TA 02358 30704
1103388	28, Beck Bank	Cottingham	II	16/05/1988	TA 04999 32682
1103389	24 and 26, Beck Bank	Cottingham	II	16/05/1988	TA 04999 32673
1103390	Tower on Castle Hill	Cottingham	II	04/07/1984	TA 02334 32246
1103391	The White House	Cottingham	II	16/05/1988	TA 04160 32932

Listing Entry	Name	Location	Grade	Listing Date	NGR
1103392	Coach House and Stable at Number 270	Cottingham	II	16/05/1988	TA 04158 32949
1103395	Springfield	Cottingham	II	16/05/1988	TA 05682 32494
1103396	Eastgate House	Cottingham	II	03/12/1951	TA 04951 32573
1103397	Snuff Mill House and Railings	Cottingham	II	26/01/1956	TA 04982 32339
1103398	Railway Station	Cottingham	II	16/05/1988	TA 05100 32866
1103399	Goods Shed at Cottingham Station	Cottingham	II	16/05/1988	TA 05084 32960
1103416	The Old Rectory	Walkington	II	26/03/1987	SE 99772 37056
1103417	Northgate House	Walkington	II	26/03/1987	SE 99630 37221
1103418	Middle Farmhouse	Walkington	II	23/09/1986	SE 99454 37002
1103419	Barn at Low Hall	Woodmansey	II	26/03/1987	TA 04056 36999
1103420	Old Hall	Woodmansey	II	26/03/1987	TA 04082 36962
1103424	Chapel Farmhouse	Tickton	II	09/02/1987	TA 06388 39507
1103425	Bamforth Farm	Wawne	II	09/02/1987	TA 08504 37150
1160195	Angel Hotel	Beverley	II	02/07/1969	TA 03546 39536
1160295	Boundary Stone in front of wall to District Council Offices, opposite Champney Gardens	Beverley	II	30/06/1987	TA 03363 39370
1160358	6, Eastgate	Beverley	II	01/03/1950	TA 03684 39446
1160371	38, 40, Eastgate	Beverley	II	30/06/1987	TA 03758 39349
1160384	44 Eastgate including attached Petrol Pump	Beverley	II	30/06/1987	TA 03761 39337
1160405	57, Eastgate	Beverley	II	30/06/1987	TA 03824 39288
1160505	59, Flemingate	Beverley	II	30/06/1987	TA 04194 39218
1160565	65, Flemingate	Beverley	II	02/07/1969	TA 04226 39226
1160733	Brick Gateway in Wall to The Old Friary	Beverley	II	01/03/1950	TA 03880 39329
1160949	Arden's Vaults	Beverley	II	01/03/1950	TA 03255 39824
1161011	1, Highgate	Beverley	II	01/03/1950	TA 03657 39434
1161026	15, Highgate	Beverley	II	01/03/1950	TA 03679 39401
1161080	25, 25A, Highgate	Beverley	II	01/03/1950	TA 03696 39373
1161119	35, Highgate	Beverley	II	31/01/1975	TA 03715 39315
1161138	16-24, Highgate	Beverley	II	31/01/1975	TA 03662 39383
1161147	38, Highgate	Beverley	II	01/03/1950	TA 03668 39329
1161244	45, 47, Keldgate	Beverley	II	31/01/1975	TA 03561 39086
1161340	10, Keldgate	Beverley	II	30/06/1987	TA 03655 39148
1161348	14, 16, Keldgate	Beverley	II	30/06/1987	TA 03645 39138

Listing Entry	Name	Location	Grade	Listing Date	NGR
1161367	Forecourt Wall to Nos 22 to 26 (even)	Beverley	II	30/06/1987	TA 03625 39123
1161390	Forecourt Wall, Piers and Lamp Holder to No 28	Beverley	II	30/06/1987	TA 03602 39117
1161437	4, East End	Walkington	II	26/02/1987	SE 99727 37062
1161458	White Hall	Woodmansey	II	26/03/1987	TA 03820 37228
1161490	11, Ladygate	Beverley	II	15/04/1980	TA 03223 39755
1161506	19, 21, Ladygate	Beverley	II	31/01/1975	TA 03252 39720
1161520	1, Ladygate	Beverley	II	02/07/1969	TA 03191 39790
1161521	The Manse	Cottingham	II	16/05/1988	TA 04366 32878
1161528	Arlington Hall	Cottingham	II	16/05/1988	TA 04730 32882
1161536	188, King Street	Cottingham	II	16/05/1988	TA 04611 33117
1161541	Newgate House and Gate Piers	Cottingham	II	03/12/1951	TA 04855 32590
1161543	4, Ladygate	Beverley	II	31/01/1975	TA 03188 39768
1161551	Sarum House	Cottingham	II	15/06/1988	TA 04919 33257
1161584	33, Lairgate	Beverley	II	30/06/1987	TA 03234 39556
1161598	No 65 now part of Humberside County Council Offices	Beverley	II	01/03/1950	TA 03321 39400
1161608	71, Lairgate	Beverley	II	02/07/1969	TA 03363 39319
1161716	4, Lairgate	Beverley	II	02/07/1969	TA 03171 39685
1161762	16, Lairgate	Beverley	II	02/07/1969	TA 03180 39637
1161785	26, 28, Lairgate	Beverley	II	01/03/1950	TA 03196 39574
1161815	Folly in Fishpond Wood	Rowley	II	16/05/1988	TA 01233 35365
1161869	Trees Cottage	Beverley	II	02/07/1969	TA 03307 39374
1161911	Lamp Standard in The Courtyard of The Hall	Beverley	II	17/08/1977	TA 03249 39303
1161931	Holborn House	Beverley	II	02/07/1969	TA 03363 39114
1161948	The Baptist Church	Beverley	II	30/06/1987	TA 03534 39358
1161976	5-13, Minster Moorgate	Beverley	II	30/06/1987	TA 03615 39254
1162009	39, 41, Minster Moorgate	Beverley	II	02/07/1969	TA 03514 39236
1162025	69-73, Minster Moorgate	Beverley	II	30/06/1987	TA 03432 39225
1162037	93, Minster Moorgate	Beverley	II	01/03/1950	TA 03380 39214
1162048	Lamp Standard adjacent to The Minster Railings opposite No 4	Beverley	II	17/08/1977	TA 03688 39262
1162079	Beverley Minster Parish Hall	Beverley	II	30/06/1987	TA 03748 39303



Listing Entry	Name	Location	Grade	Listing Date	NGR
1162083	Lamp Standard in the pavement east of The Minster Entrance	Beverley	II	17/08/1977	TA 03728 39274
1162086	Lamp Standard on pavement east of The Minster's North Transept	Beverley	II	17/08/1977	TA 03775 39287
1162126	29, 29A, Newbegin	Beverley	II	30/06/1987	TA 03050 39531
1162137	Garden Wall to No 31	Beverley	II	30/06/1987	TA 03033 39472
1162142	6, Newbegin	Beverley	II	02/07/1969	TA 03172 39614
1162153	10, 12, Newbegin	Beverley	II	01/03/1950	TA 03133 39589
1162266	15 and 17, New Walk	Beverley	II	02/07/1969	TA 02732 40143
1162306	Westfield	Beverley	II	30/06/1987	TA 02579 40116
1162317	1, North Bar Within	Beverley	II	02/07/1969	TA 03161 39690
1162330	7, 9, North Bar Within	Beverley	II	02/07/1969	TA 03151 39710
1162355	13, North Bar Within	Beverley	II	02/07/1969	TA 03142 39718
1162361	17, North Bar Within	Beverley	II	02/07/1969	TA 03140 39732
1162388	23, 23A, North Bar Within	Beverley	II	02/07/1969	TA 03119 39740
1162439	41-47, North Bar Within (see details for further address information)	Beverley	II	30/06/1987	TA 03060 39794
1162615	Premises occupied by Barclays Bank	Beverley	II	02/07/1969	TA 03175 39724
1162722	St Marys Manor	Beverley	II	01/03/1950	TA 03089 39854
1162751	28, North Bar Within	Beverley	II	02/07/1969	TA 03046 39863
1162776	32, North Bar Within	Beverley	II	02/07/1969	TA 03031 39872
1162787	38, North Bar Within	Beverley	II	02/07/1969	TA 03027 39890
1162881	39, North Bar Without	Beverley	II	01/03/1950	TA 02856 39990
1162929	Lamp Standard in grass verge adjacent to 41 North Bar Without	Beverley	II	17/08/1977	TA 02854 40014
1162966	45, North Bar Without	Beverley	II	30/06/1987	TA 02826 40025
1162988	51, North Bar Without	Beverley	II	02/07/1969	TA 02809 40038
1163146	2, North Bar Without	Beverley	II	01/03/1950	TA 03004 39891
1163213	28, North Bar Without	Beverley	II	02/07/1969	TA 02938 39974
1163220	34 and 36, North Bar Without	Beverley	II	02/07/1969	TA 02920 39979
1163256	40 and 42, North Bar Without	Beverley	II	02/07/1969	TA 02910 39989
1163275	50, North Bar Without	Beverley	II	02/07/1969	TA 02888 40019
1163298	Stable Block to 56, North Bar Without	Beverley	II	30/06/1987	TA 02862 40051

Listing Entry	Name	Location	Grade	Listing Date	NGR
1163382	64 and 66, North Bar Without	Beverley	II	02/07/1969	TA 02841 40097
1163569	20-34, Railway Street	Beverley	II	31/01/1975	TA 03734 39538
1163672	Hall between County Hall and Education Department	Beverley	II	01/03/1950	TA 03424 39474
1163769	Register House (now part of County Hall)	Beverley	II	01/03/1950	TA 03424 39430
1163822	Lamp Standard adjacent to The Minster Railings opposite No 5	Beverley	II	17/08/1977	TA 03678 39249
1163843	6, St John Street	Beverley	II	01/03/1950	TA 03668 39231
1163868	8-11, St John Street	Beverley	II	01/03/1950	TA 03669 39211
1163893	Lamp Standard adjacent to The Minster Railings opposite No 12	Beverley	II	17/08/1977	TA 03691 39197
1163939	13, Saturday Market	Beverley	II	02/07/1969	TA 03237 39715
1163942	17, Saturday Market	Beverley	II	02/07/1969	TA 03232 39689
1163944	20, Saturday Market	Beverley	II	02/07/1969	TA 03245 39680
1163946	24, 25, Saturday Market	Beverley	II	02/07/1969	TA 03261 39657
1163949	The Grapes	Beverley	II	01/03/1950	TA 03267 39642
1164123	National Westminster Bank	Beverley	II	30/06/1987	TA 03215 39648
1164150	Lamp Standard at the centre of Sow Hill Opposite No 4	Beverley	II	17/08/1977	TA 03209 39703
1164178	The Old Hall (formerly St Mary's Vicarage)	Beverley	II	30/06/1987	TA 02968 39730
1164184	13, 15, Toll Gavel	Beverley	II	30/06/1987	TA 03344 39576
1164192	19, 21, Toll Gavel	Beverley	II	02/07/1969	TA 03358 39571
1164195	47, 49, Toll Gavel	Beverley	II	30/06/1987	TA 03441 39550
1164303	14, Toll Gavel	Beverley	II	02/07/1969	TA 03330 39553
1164322	Lamp Standard on the pavement at the boundary of 62 and 64, North Bar Without	Beverley	II	17/08/1977	TA 02830 40082
1164335	Lamp Standard on the pavement in front of the Red House, 56, North Bar Without	Beverley	II	17/08/1977	TA 02870 40032
1164372	Former No 48, now part of No 50	Beverley	II	02/07/1969	TA 03459 39521
1164523	No 58 (Part of No 60)	Beverley	II	02/07/1969	TA 03494 39520
1164550	The Railway Station	Beverley	II	07/10/1986	TA 03864 39592
1164583	19, Walkergate	Beverley	II	30/06/1987	TA 03320 39839

Listing Entry	Name	Location	Grade	Listing Date	NGR
1164670	Forecourt Wall to No 62	Beverley	II	30/06/1987	TA 03348 39726
1164673	94, 96, Walkergate	Beverley	II	24/05/1972	TA 03437 39616
1164701	106, Walkergate	Beverley	II	30/06/1987	TA 03464 39583
1164715	3, 4, Wednesday Market	Beverley	II	01/03/1950	TA 03621 39493
1164759	8, Wednesday Market	Beverley	II	02/07/1969	TA 03650 39493
1164792	13, Wednesday Market	Beverley	II	01/03/1950	TA 03670 39451
1164820	15, Wednesday Market	Beverley	II	01/03/1950	TA 03661 39440
1164893	29, Westwood Road	Beverley	II	30/06/1987	TA 02945 39452
1164929	Westwood Hall	Beverley	II	30/06/1987	TA 02856 39367
1164971	Lamp Standard outside No 17	Beverley	II	17/08/1977	TA 02812 39716
1197596	University of Hull Wharfe Building and attached Gateway	Kingston upon Hull	II	24/01/1994	TA 07552 31617
1197597	University of Hull Derwent Building	Kingston upon Hull	II	21/01/1994	TA 07511 31650
1197598	University of Hull Esk Building and Nidd Building	Kingston upon Hull	II	21/01/1994	TA 07455 31624
1197599	Rye House, University of Hull	Kingston upon Hull	II	21/01/1994	TA 07561 31569
1197619	Haworth Lodge	Kingston upon Hull	II	12/11/1973	TA 08082 33396
1197629	Chapel at Northern Cemetery	Kingston upon Hull	II	21/01/1994	TA 07190 31285
1207915	Stirrup Table 30 metres west of Haworth Hall	Kingston upon Hull	II	21/01/1994	TA 08799 33542
1208622	Newland School for Girls	Kingston upon Hull	II	21/01/1994	TA 07436 31886
1221333	The Beverley Westwood Hospital (Original Block)	Beverley	II	01/09/1988	TA 02752 39476
1246137	Bridge and Aqueduct carrying Beverley Beck over the Branston Drain	Beverley	II	06/06/2001	TA 05636 39349
1276984	Outbuilding and Stables to North of Skidby Mill	Skidby	II	01/03/1990	TA 02029 33326
1293039	University of Hull Venn Building	Kingston upon Hull	II	21/01/1994	TA 07605 31608
1293274	Citizens War Memorial 75 metres South West of Chapel at Northern Cemetery	Kingston upon Hull	II	21/01/1994	TA 07163 31223

Listing Entry	Name	Location	Grade	Listing Date	NGR
1297038	War Memorial Cross 20 metres north west of Cemetery Chapel	Kingston upon Hull	II	21/01/1994	TA 07166 31295
1297064	Swale House and Boundary Wall, University of Hull	Kingston upon Hull	II	21/01/1994	TA 07458 31578
1297065	Ryton Lecture Theatre, off Cottingham Road, University of Hull, Hull	Kingston upon Hull	II	24/01/1994	TA 07514 31686
1297067	University of Hull Cohen Building	Kingston upon Hull	II	21/01/1994	TA 07733 31597
1309236	46, North Bar Without	Beverley	II	02/07/1969	TA 02901 40004
1309301	6 and 8, North Bar Without	Beverley	II	17/08/1977	TA 02998 39903
1309309	20, North Bar Without	Beverley	II	02/07/1969	TA 02954 39942
1309353	Lamp Standard in grass verge adjacent to 53, North Bar Without	Beverley	II	17/08/1977	TA 02813 40063
1309590	Front Wall and Railings of Memorial Garden	Beverley	II	02/07/1969	TA 03030 39836
1309660	29, 31, North Bar Within	Beverley	II	02/07/1969	TA 03090 39761
1309802	3, Newbegin	Beverley	II	01/03/1950	TA 03163 39586
1309909	2, Skidby Road	Rowley	II	16/05/1988	SE 98806 33847
1310002	119, 121, Lairgate	Beverley	II	30/06/1987	TA 03397 39097
1310022	Station-Master's House	Cottingham	II	16/05/1988	TA 05094 32897
1310025	Green Wickets and Gates and Railings	Cottingham	II	16/05/1988	TA 05291 32586
1310046	Mark Kirby's Free School	Cottingham	II	31/01/1967	TA 04751 32888
1310054	Stable and Coach House at Eastgate House	Cottingham	II	16/05/1988	TA 04952 32594
1310057	8, Ladygate	Beverley	II	30/06/1987	TA 03206 39752
1310058	Elmtree House	Cottingham	II	16/05/1988	TA 04475 32757
1310082	34 and 36	Walkington	II	26/03/1987	SE 99650 37225
1310085	18, West End	Walkington	II	26/03/1987	SE 99561 37061
1310087	The Black Mill	Beverley	II	30/06/1987	TA 02084 38978
1310090	Garden Walls at Low Hall	Woodmansey	II	26/03/1987	TA 03955 36989
1310093	Chalk Villa	Woodmansey	II	26/03/1987	TA 02700 38069
1310217	Keldgate Manor	Beverley	II	01/03/1950	TA 03582 39098
1310250	2, Highgate	Beverley	II	01/03/1950	TA 03637 39417
1310320	8, Hengate	Beverley	II	02/07/1969	TA 03208 39790
1310342	2, 4, Hengate	Beverley	II	02/07/1969	TA 03170 39766
1310357	5, Hengate	Beverley	II	02/07/1969	TA 03226 39831

Listing Entry	Name	Location	Grade	Listing Date	NGR
1310384	Lamp Standard south of Chancel of St Marys Church opposite the Ladygate Junction	Beverley	II	17/08/1977	TA 03182 39794
1310557	5-9, Flemingate	Beverley	II	30/06/1987	TA 03862 39264
1310564	19, 21, Flemingate	Beverley	II	30/06/1987	TA 03983 39234
1310591	The Sun Inn	Beverley	II	02/07/1969	TA 03836 39267
1310601	Brick Wall, Gateway and Gatepiers to no. 52	Beverley	II	01/03/1950	TA 03794 39300
1310611	Gateway to Beverley Gas Works	Beverley	II	01/03/1950	TA 04598 39182
1310641	1, 2, 3, Cross Street	Beverley	II	02/07/1969	TA 03465 39507
1310647	South-East Wing of County Hall	Beverley	II	01/03/1950	TA 03474 39431
1310660	22, Butcher Row	Beverley	II	30/06/1987	TA 03554 39503
1310663	26, 28, Butcher Row	Beverley	II	30/06/1987	TA 03557 39486
1310690	2, 4, Butcher Row	Beverley	II	02/07/1969	TA 03512 39518
1317515	Lamp Standard at the junction with Pasture Terrace	Beverley	II	17/08/1977	TA 02907 39793
1317527	Lamp Standard adjacent to No 44	Beverley	II	17/08/1977	TA 03007 39626
1317543	44, 46, Westwood Road	Beverley	II	30/06/1987	TA 02861 39439
1317564	39, 41, Westwood Road	Beverley	II	30/06/1987	TA 02910 39431
1317576	18, Wednesday Market	Beverley	II	02/07/1969	TA 03629 39432
1317590	22, 23, Wednesday Market	Beverley	II	02/07/1969	TA 03589 39469
1317700	Walkergate House	Beverley	II	01/03/1950	TA 03384 39720
1317837	67, 69, Toll Gavel	Beverley	II	02/07/1969	TA 03495 39542
1317851	16, Toll Gavel	Beverley	II	02/07/1969	TA 03331 39539
1317854	55-59, Toll Gavel	Beverley	II	30/06/1987	TA 03452 39538
1317903	Lamp Standard in The Grass verge opposite No 20	Beverley	II	17/08/1977	TA 02919 39539
1317982	37, Saturday Market	Beverley	II	01/03/1950	TA 03325 39615
1317996	6, 7, Saturday Market	Beverley	II	02/07/1969	TA 03204 39729
1317998	No 8A Saturday Market	Beverley	II	02/07/1969	TA 03214 39743
1318007	28, Saturday Market	Beverley	II	01/03/1950	TA 03300 39660
1318011	32-35, Saturday Market	Beverley	II	01/03/1950	TA 03312 39642
1318064	42-50, St Andrews Street	Beverley	II	30/06/1987	TA 03854 39125
1318241	St Marys School	Beverley	II	21/08/1975	TA 03351 40076
1346295	Lamp Standard in the pavement south of Newbegin Bar House	Beverley	II	17/08/1977	TA 03023 39499

Listing Entry	Name	Location	Grade	Listing Date	NGR
1346296	32, 34, Becksde	Beverley	II	30/06/1987	TA 04404 39258
1346312	21, 23, Highgate	Beverley	II	31/01/1975	TA 03688 39374
1346313	37, Highgate	Beverley	II	31/01/1975	TA 03717 39311
1346314	30, Highgate	Beverley	II	01/03/1950	TA 03672 39354
1346315	Coach House, attached Wall and Gatepiers to no. 31	Beverley	II	30/06/1987	TA 03581 39098
1346316	The Sloop Public House	Beverley	II	30/06/1987	TA 04446 39258
1346317	68, Becksde	Beverley	II	30/06/1987	TA 04528 39258
1346318	Original portion of Barker's Mills, fronting the Beck	Beverley	II	30/06/1987	TA 04606 39293
1346319	16-20, Butcher Row	Beverley	II	01/03/1950	TA 03537 39506
1346320	Gothic Turret in grounds of Humberside County Council Offices	Beverley	II	30/06/1987	TA 03410 39402
1346321	Premises occupied by Humberside County Council Offices	Beverley	II	01/03/1950	TA 03461 39465
1346322	42, Eastgate	Beverley	II	30/06/1987	TA 03761 39344
1346323	13, Eastgate	Beverley	II	30/06/1987	TA 03714 39462
1346324	Figham House	Beverley	II	31/01/1975	TA 04768 39177
1346326	63, Flemingate	Beverley	II	30/06/1987	TA 04208 39221
1346332	8, Newbegin	Beverley	II	01/03/1950	TA 03158 39604
1346333	Former Stables to Nos 14 and 16	Beverley	II	30/06/1987	TA 03067 39559
1346334	Wall, Gatepiers and Gates to No 51 and 51A	Beverley	II	30/06/1987	TA 03516 39084
1346335	61, 63, Keldgate	Beverley	II	30/06/1987	TA 03460 39066
1346336	22-26, Keldgate	Beverley	II	01/03/1950	TA 03621 39132
1346337	Windmill at The Golf Club	Beverley	II	30/06/1987	TA 02185 38521
1346338	17, Ladygate	Beverley	II	31/01/1975	TA 03244 39736
1346339	6, Ladygate	Beverley	II	30/06/1987	TA 03191 39758
1346340	The Old Manse now part of Humberside County Council Offices	Beverley	II	01/03/1950	TA 03310 39424
1346341	The Tiger Inn	Beverley	II	30/06/1987	TA 03384 39171
1346342	6, Lairgate	Beverley	II	02/07/1969	TA 03168 39678
1346343	24, Lairgate	Beverley	II	02/07/1969	TA 03195 39594
1346345	Flemingate House	Beverley	II	31/01/1975	TA 03979 39208
1346346	Wall to Fleming House	Beverley	II	30/06/1987	TA 04095 39179
1346347	Fern Lodge	Beverley	II	30/06/1987	TA 04591 39772

Listing Entry	Name	Location	Grade	Listing Date	NGR
1346348	5A, Hengate	Beverley	II	02/07/1969	TA 03234 39833
1346349	12, Hengate	Beverley	II	02/07/1969	TA 03233 39808
1346351	Lamp Standard in the pavement in front of No 18	Beverley	II	17/08/1977	TA 03056 39544
1346352	Garden Wall and three sets of Gatepiers to 2 to 6, New Walk	Beverley	II	30/06/1987	TA 02808 40116
1346353	3, North Bar Within	Beverley	II	02/07/1969	TA 03161 39697
1346354	11, North Bar Within	Beverley	II	02/07/1969	TA 03151 39718
1346355	The Beverley Arms Hotel	Beverley	II	01/03/1950	TA 03103 39758
1346356	Yorkshire Water Authority	Beverley	II	30/06/1987	TA 03093 39762
1346357	2, North Bar Within	Beverley	II	01/03/1950	TA 03180 39717
1346359	Wall and Piers to St Marys Manor	Beverley	II	30/06/1987	TA 03060 39837
1346360	34, 36, North Bar Within	Beverley	II	02/07/1969	TA 03025 39878
1346361	60-66, Lairgate	Beverley	II	31/01/1975	TA 03269 39472
1346362	72, 74, Lairgate	Beverley	II	01/03/1950	TA 03279 39438
1346363	Lamp Standard in front of the north Wing of the Hall	Beverley	II	17/08/1977	TA 03275 39302
1346364	Rear part of The Regal Cinema now used as The Snooker Club	Beverley	II	30/06/1987	TA 03267 39937
1346365	49-67, Minster Moorgate	Beverley	II	02/07/1969	TA 03483 39234
1346366	Wartons Almshouses	Beverley	II	01/03/1950	TA 03425 39245
1346367	Lamp Standard on the pavement west of The Minster Entrance	Beverley	II	17/08/1977	TA 03710 39268
1346368	5, 7, Newbegin	Beverley	II	31/01/1975	TA 03148 39579
1346369	Newbegin Bar House	Beverley	II	01/03/1950	TA 03023 39515
1346370	Lamp Standard in the pavement outside Number 20	Beverley	II	17/08/1977	TA 03011 39327
1346371	7, St John Street	Beverley	II	01/03/1950	TA 03670 39223
1346374	18, 19, Saturday Market	Beverley	II	02/07/1969	TA 03236 39686
1346375	No 26 (comprising Wing adjoining No 27)	Beverley	II	02/07/1969	TA 03259 39650
1346376	29, 30 and 31, Saturday Market	Beverley	II	02/07/1969	TA 03307 39647
1346377	Lamp Standard on the pavement at junction with Bainton Close, New Walk	Beverley	II	17/08/1977	TA 02679 40238

Listing Entry	Name	Location	Grade	Listing Date	NGR
1346378	The Rose and Crown Public House	Beverley	II	30/06/1987	TA 02950 39886
1346379	7 and 9, North Bar Without	Beverley	II	02/07/1969	TA 02936 39914
1346380	Oak House	Beverley	II	30/06/1987	TA 02839 40006
1346381	53, North Bar Without	Beverley	II	30/06/1987	TA 02799 40055
1346382	4, North Bar Without	Beverley	II	17/08/1977	TA 03008 39903
1346383	22, North Bar Without	Beverley	II	02/07/1969	TA 02947 39949
1346384	38, North Bar Without	Beverley	II	02/07/1969	TA 02914 39985
1346386	58 and 60, North Bar Without	Beverley	II	01/03/1950	TA 02856 40057
1346388	14, Norwood	Beverley	II	01/03/1950	TA 03340 39908
1346389	21, Wednesday Market	Beverley	II	02/07/1969	TA 03588 39463
1346390	11, Westwood Road	Beverley	II	30/06/1987	TA 02986 39475
1346391	Gatepiers to Westwood Hall	Beverley	II	30/06/1987	TA 02801 39382
1346392	1-6, Willow Grove	Beverley	II	30/06/1987	TA 02888 39761
1346393	Lamp Standard in the pavement in front of No 60	Beverley	II	17/08/1977	TA 02974 39601
1346395	50, Saturday Market	Beverley	II	02/07/1969	TA 03258 39598
1346396	Premises occupied by Trustee Savings Bank	Beverley	II	31/01/1975	TA 03187 39681
1346397	Gate Piers to The Old Hall	Beverley	II	30/06/1987	TA 02990 39733
1346398	17, Toll Gavel	Beverley	II	02/07/1969	TA 03354 39576
1346400	12, Toll Gavel	Beverley	II	02/07/1969	TA 03314 39546
1346401	Lamp Standard on the pavement in front of 8, New Walk	Beverley	II	17/08/1977	TA 02791 40135
1346402	50, Toll Gavel	Beverley	II	30/06/1987	TA 03466 39519
1346403	21-27, Walkergate	Beverley	II	02/07/1969	TA 03323 39829
1346405	Lamp Standard in the pavement outside Number 6	Beverley	II	17/08/1977	TA 04056 39449
1346406	Premises occupied by The Education Department Of Humberside County Council	Beverley	II	01/03/1950	TA 03434 39482
1346421	The Grosvenor Club	Beverley	II	30/06/1987	TA 03393 39690
1346422	Tymperon House	Beverley	II	01/03/1950	TA 03342 39721
1346423	1, Wednesday Market	Beverley	II	01/03/1950	TA 03605 39499
1346424	6, 7, Wednesday Market	Beverley	II	02/07/1969	TA 03642 39491
1346425	14, Wednesday Market	Beverley	II	01/03/1950	TA 03666 39445
1346981	Beech House	Cottingham	II	16/05/1988	TA 04451 33143
1346982	22, South Street	Cottingham	II	16/05/1988	TA 04421 32688



Listing Entry	Name	Location	Grade	Listing Date	NGR
1346983	100 and 102, Thwaite Street	Cottingham	II	16/05/1988	TA 05314 32527
1346991	Manor house	Walkington	II	26/03/1987	SE 99421 37382
1346992	Gate Piers at Low Hall Farm	Woodmansey	II	26/03/1987	TA 04091 36972
1347016	Old Manor House	Cottingham	II	03/12/1951	TA 04069 33029
1347017	Church House	Cottingham	II	16/05/1988	TA 04742 32886
1347018	7, 8 and 9, Market Green	Cottingham	II	16/05/1988	TA 04571 32851
1376808	Church at De La Pole Hospital (Block 49)	Cottingham	II	14/11/1997	TA 02421 31496
1382106	Church of St Alban	Kingston upon Hull	II	23/08/2000	TA 06615 31937
1419695	Middleton Hall and associated Chapel, and Larkin Building, off Cottingham Road, University of Hull	Kingston upon Hull	II	15/04/2014	TA 07674 31643
1427682	Gulbenkian Centre, University of Hull	Kingston upon Hull	II	15/09/2015	TA 07701 31854
1439347	Sports Centre, University of Hull	Kingston upon Hull	II	15/12/2016	TA 07614 32079
1440484	Beverley Library and Art Gallery	Beverley	II	27/04/2017	TA 03418 39360
1443335	Church of St Michael and All Angels	Kingston upon Hull	II	12/07/2017	TA 07106 33530

### Onshore ECC Study Area

1083851	Church of All Saints	Barmston	I	30/06/1966	TA 15652 58854
1103450	Church of St Catherine	Scorborough	I	07/02/1968	TA 01512 43749
1103451	Church of St Leonard	Leconfield	I	07/02/1968	TA 01571 45329
1204832	Old Hall	Barmston	II*	11/01/1952	TA 15567 58794
1083371	Woodhouse Farmhouse	Beeford	II	25/01/1985	TA 12010 55584
1083826	Church of St James	Ulrome	II	30/06/1966	TA 14440 58062
1083849	St Edmunds Chapel	Barmston	II	17/07/1987	TA 15411 61690
1103437	Cherry Burton House	Cherry Burton	II	07/02/1968	SE 99350 42075
1103449	1, Arram Road	Leconfield	II	09/02/1987	TA 01463 43508
1103452	Bridge over Moat at Scorborough Hall	Leconfield	II	09/02/1987	TA 01619 45182
1103460	Cart-Shed at Rectory Farmhouse	Lockington	II	09/02/1987	TA 00398 47041
1160530	The Manor House	Leconfield	II	09/02/1987	TA 01606 43709
1160548	Scorborough Hall	Leconfield	II	09/02/1987	TA 01664 45247
1160555	White House Farm	Leconfield	II	09/02/1987	TA 01324 45491

Listing Entry	Name	Location	Grade	Listing Date	NGR
1160651	Rectory Farmhouse and Wing Walls	Lockington	II	09/02/1987	TA 00427 47035
1310173	Church of Saint Michael	Cherry Burton	II	07/02/1968	SE 99291 41964
1310518	Cowthorpe	Leconfield	II	09/02/1987	TA 01585 43771
1346972	Former Lockington Railway Station	Lockington	II	09/02/1987	TA 02624 46917
1083810	51, Sands Lane	Barmston	II	17/07/1987	TA 16405 59170
1346448	Manor Farmhouse	Barmston	II	17/07/1987	TA 16253 59108
1204861	Cattle Shed to Manor Farmhouse	Barmston	II	17/07/1987	TA 16210 59096
1346429	Pantiles Red Roofs	Barmston	II	17/07/1987	TA 16157 59084
1204849	Barmston House	Barmston	II	11/01/1952	TA 16102 59033
1103431	Bishop Burton Grange	Bishop Burton	II	06/05/1952	SE 99542 39214
1161275	Killingwoldgraves	Bishop Burton	II	26/03/1987	TA 00133 39574

## Appendix C Non-designated Heritage Asset Gazetteers

Table C16: Non-Designated HER Data within the onshore ECC Study Area.

HER ID	Record Type	Monument Type	Name	NGR	Period
326	Monument	Settlement, Square Barrow, Ring Ditch, Ditched Enclosure,	Watermill Grounds Cm Complex	TA 167 609	Lower Palaeolithic to Post-medieval
327	Monument	Square Barrow	Square Barrow, Sheep Walks	TA 1648 6156	Iron Age
328	Monument	Ditch	Linear Ditch	TA 159 601	Undated
331	Monument	Rectangular Enclosure, Ditch	Enclosures & Ditches	TA 1664 6154	Undated
337	Monument	Ring Ditch	Coneygarth Hill Ring Ditch	TA 1562 6126	Prehistoric
348	Monument	Beacon	Site of Beacon, Hamilton Hill	TA 1629 6029	Post-medieval
349	Monument	Rabbit Warren, Pillow Mound, Ditch, Enclosure	Site of Coneygarth Hill Ditches	TA 1560 6121	Medieval
364	Monument	Watermill	Site of Mill, Hartburn	TA 170 613	Medieval
365	Monument	Deserted Settlement, Building	Winkton DMV	TA 1525 6023	Medieval
979	Monument	Ditch, Ring Ditch, Road	Ditches & Trackways, Ring Ditch	TA 030 478	Undated
1129	Find Spot	Findspot	6th/7th Century Pottery, Brigham	TA 08 54	Early medieval/Dark Age
1519	Monument	Square Barrow	Square Barrow	TA 0125 4596	Late Neolithic to Late Iron Age
1777	Find Spot	Findspot	Axe, Watton Carrs	TA 05 49	Bronze Age
2252	Monument	Ditch, Field System, Ring Ditch	Ditch System & Ring Ditches	TA 065 521	Undated
2802	Monument	Occupation Site	Bryan Mills Occupation Site	TA 014 463	Early Iron Age to Late Bronze Age
3124	Find Spot	Findspot	Looped Spearhead, Brigham	TA 08 54	Bronze Age
3147	Monument	Round Barrow, Ditch	Round Barrow and Ditch	TA 013 468	Bronze Age
3335	Monument	Moat, Hunting Lodge, Fishpond	Park House Farm Moated Site	TA 009 418	medieval
3346	Monument	Ditch, Oval Enclosure	Ditches, Possible Enclosure	TA 001 421	Undated

HER ID	Record Type	Monument Type	Name	NGR	Period
3346	Monument	Ditch, Oval Enclosure	Ditches, Possible Enclosure	TA 001 421	Undated
3350	Monument	Deserted Settlement	Raventhorpe Deserted Medieval Village	TA 006 426	Medieval
3490	Find Spot	Findspot	Roman Pottery, Lockington School	TA 0100 4710	Roman
3700	Monument	Moat	Moated Site, north of Parkhouse	TA 0099 4198	Medieval
3725	Monument	Manor House earthworks	Site of Winthorpe Manor and House	TA 001 452	Medieval to Post-medieval
3726	Monument	Manor House	Site of Winthorpe Hall	TA 000 453	Post-medieval
3727	Monument	Inhumation Cemetery	Ba Cemetery, Bryan Mills Farm	TA 0151 4636	Bronze Age
3734	Monument	Field Boundary, Field System, Stack Stand	Carr House Cropmark Complex	TA 029 470	Medieval to Post-medieval
3735	Monument	Mound, Stack Stand	Possible Square Barrow, South of Carr House	TA 0307 4700	Post-medieval
3760	Find Spot	Findspot	Neolithic Stone Axes, Lissett	TA 14 58	Neolithic
4535	Find Spot	Findspot	Bronze Sword, Corps Landing	TA 063 529	Bronze Age
4539	Monument	Moat	Rotsea Manor Moated Site	TA 0640 5180	Medieval
6588	Monument	Ditched Enclosure, Ring Ditch, Ditch, Ridge and Furrow	Enclosures & Ditches	TA 015 458	Lower Palaeolithic to medieval
6590	Monument	Round Barrow	Possible Round Barrow	TA 012 458	Bronze Age
6669	Monument	Shrunken Village, Ridge and Furrow	Lissett Med/Pm Settlement	TA 144 580	Medieval to Post-medieval
7177	Monument	Site	Cropmarks	TA 072 546	Undated
7293	Monument	Grange?	Possible Site of Belagh Grange Woodhouse Farm	TA 0000 4400	Medieval to Post-medieval
8109	Monument	Square Enclosure	Square Ditched Enclosure	TA 0620 5190	Undated
8161	Monument	Ditch, Road, Rectangular Enclosure, Linear Feature, Trackway, Settlement	Settlement Complex	TA 075 550	Early Iron Age to Roman

HER ID	Record Type	Monument Type	Name	NGR	Period
8811	Monument	Railway	Hull to Scarborough Railway	TA 0740 4761	Post-medieval
8983	Monument	Enclosure, Square Barrow, Linear Feature	Enclosures & Square Barrows	TA 1685 6060	Lower Palaeolithic to Post-medieval
9214	Find Spot	Findspot	Bucket Handle, Rotsea Manor	TA 066 518	Bronze Age
9245	Monument	Toll Road	Beverley-Bainton Balk Turnpike	SE 995 434	Post-medieval
9246	Monument	Toll Road	Beverley To Kendale Turnpike	TA 019 439	Post-medieval
9878	Monument	Road, Site	SW-NE Trackway	TA 0574 5101	Undated
10044	Monument	Square Barrow	Square Barrows, SE of Fraisthorpe	TA 159 612	Iron Age
10371	Monument	Field Boundary, Site	Old Field Boundaries, S of Throstle Nest Farm	TA 050 499	Undated
11147	Monument	Airfield, Commemorative Monument	Former Airfield, Lissett	TA 135 580	Post-medieval to Modern
12176	Monument	House, Site	Mill House, N of Walkington	TA 0032 3778	Post-medieval
12354	Monument	Prospect Mound	The Mount	SE 9976 4211	Post-medieval
12725	Monument	Windmill	Site of Windmill	TA 007 440	Medieval to Post-medieval
12780	Monument	Windmill	Site of Windmill, Bryan Mills	TA 0138 4639	Post-medieval
12871	Monument	Road Bridge	Wilfolme Bridge	TA 0410 4835	Post-medieval
12874	Monument	Well	Artesian Well	TA 0216 4778	Post-medieval
12875	Monument	Well	Artesian Well	TA 0282 4758	Post-medieval
12881	Monument	Well	Artesian Well	TA 0156 4724	Post-medieval
12882	Monument	Gravel Pit	Old Gravel Pit, Bryan Mills	TA 014 466	Undated
12883	Monument	Milestone	Milestone at Bryan Mills	TA 0142 4615	Post-medieval
12883	Monument	Milestone	Milestone at Bryan Mills	TA 0142 4615	Post-medieval
12884	Monument	Building	Site of Building, Bryan Mills	TA 0125 4620	Undated
12886	Monument	Inn	Site of Duke of Wellington Ph	TA 0257 4691	Post-medieval
12887	Monument	Well	Artesian Well	TA 0329 4709	Post-medieval
13019	Monument	Toll Gate	Site of Molescroft Side Gate	TA 0019 4144	Post-medieval

HER ID	Record Type	Monument Type	Name	NGR	Period
13020	Monument	Farm, Kennels	Dog Kennel Farm	TA 0007 4199	Post-medieval
13033	Monument	Milestone	Milestone, B1248	TA 0013 4156	Post-medieval
13107	Monument	Sand Pit, Gravel Pit	Old Sand & Gravel Pits	TA 0434 4859	Post-medieval
13256	Monument	Enclosure, Site	Old Inclosure, SW of Sleight's House	TA 0490 4890	Post-medieval
13262	Monument	Earthwork	Banks/Earthworks, S of Carr Lane	TA 0470 4866	Undated
13470	Find Spot	Findspot	Mesolithic Scraper, Lissett	TA 14 58	Mesolithic
14857	Monument	Road	Site of Auburn to Bridlington Road	TA 17 62	Post-medieval
14911	Monument	Milestone	Milestone	TA 0107 4380	Post-medieval
14918	Monument	Fishpond	Fishponds, Rose Cottage Farm	TA 007 427	Undated
14919	Monument	Gravel Pit	Old Gravel Pits, Raventhorpe	TA 0040 4285	Post-medieval
14960	Monument	Crossing Keepers Cottage	Beswick Gatehouse	TA 0255 4806	Post-medieval
14991	Monument	Blacksmiths Workshop	Former Smithy, Foston	TA 1019 5599	Post-medieval
14993	Monument	Pound	Site of Pinfold, Foston	TA 1025 5600	Post-medieval
15015	Monument	Bridge	Site of Watermill Bridge	TA 1696 6142	Post-medieval
15024	Monument	Well	Site of Well, West of Gransmoor Road, Lissett.	TA 1434 5833	Post-medieval
15025	Monument	Brickworks	Site of Brick & Tile Yard, Lissett	TA 1425 5818	Post-medieval
15034	Monument	Brickworks	Site of Brickworks, Lissett	TA 1433 5785	Post-medieval
15036	Find Spot	Findspot	Elk Antler, Barmston Sands	TA 1698 6123	Mesolithic
15140	Monument	Pound	Pinfold	TA 0135 4559	Undated
15234	Monument	Wesleyan Methodist Chapel	Site of Wesleyan Methodist Chapel	TA 0637 5177	Post-medieval
18079	Find Spot	Findspot	Ancient British Urns, Rotsea	TA 06 51	Bronze Age
19099	Monument	Site	Soilmark W of Parkhouse	TA 0036 4206	Undated
19368	Monument	Rectangular Enclosure, Field System	Rectangular Cropmarks	TA 0610 5080	Undated

HER ID	Record Type	Monument Type	Name	NGR	Period
19369	Monument	Round Barrow	Round Barrow, S of Brigham Ings	TA 0689 5277	Bronze Age
19421	Monument	Square Enclosure	Square Enclosure, NW of Manor Farm	TA 046 482	Undated
19422	Monument	Enclosure	Enclosures, NW of Manor Farm	TA 044 482	Undated
19424	Monument	Round Barrow	Possible Round Barrow, SE of Brickyard Farm	TA 023 478	Bronze Age
19425	Monument	Square Barrow	Square Barrows, SSE of Brickyard Farm	TA 022 473	Iron Age
19432	Monument	Enclosure	Possible Enclosures	TA 047 490	Undated
19433	Monument	Site	Soilmarks, N of Watton Beck	TA 041 489	Undated
19684	Find Spot	Findspot	Thor's Hammer Pendant	TA 009 443	Early medieval/Dark Age to medieval
21046	Monument	Pillbox	WW II Pillbox, Auburn	TA 16920 62220	Modern
21048	Monument	Beach Defence Light?	Possible WW II Beach Defence Light, Fraisthorpe Sands	TA 17010 62050	Modern
21049	Monument	Pillbox?	Possible WW II Pillbox, E of Fraisthorpe	TA 16580 61920	Modern
21050	Monument	Trackway, Barbed Wire Obstruction, Pillbox	WW I Pillbox, WW II Trackways and Barbed Wire, Fraisthorpe Sands	TA 16950 61840	Modern
21051	Monument	Minefield, Barbed Wire Obstruction, Military Building?	WW2 Minefield, Barbed Wire and possible Building, Fraisthorpe Sands	TA 16960 61770	Modern
21052	Monument	Tank Trap, Anti-Tank Block, Anti-Tank Wall	WW2 Anti-Tank Defences, Fraisthorpe Sands	TA 16993 61559	Modern
21053	Find Spot	Findspot	?Neolithic Flint Assemblage	TA 16600 61600	Neolithic
21054	Find Spot	Findspot	Neolithic/Bronze Age Flint Assemblage	TA 16600 61600	Late Neolithic to Early Bronze Age

HER ID	Record Type	Monument Type	Name	NGR	Period
21055	Find Spot	Findspot	Flint Assemblage	TA 16699 61600	Later Prehistoric
21056	Find Spot	Findspot	Neolithic/Bronze Age Flint Assemblage	TA 16600 61600	Late Neolithic to Early Bronze Age
21057	Find Spot	Findspot	Flint Chunk	TA 16600 61600	Prehistoric
21058	Find Spot	Findspot	Neolithic/Bronze Age Flint Scraper	TA 16600 61600	Early Neolithic to Late Bronze Age
21059	Find Spot	Findspot	Post-medieval Gunflint	TA 16600 61600	Post-medieval
21060	Find Spot	Findspot	2 Flint Flakes	TA 16600 61600	Prehistoric
21061	Find Spot	Findspot	?Neolithic Flint Flake	TA 16600 61600	Neolithic
21062	Find Spot	Findspot	Flint Flake	TA 16600 61600	Prehistoric
21063	Find Spot	Findspot	Flint Flake	TA 16600 61600	Prehistoric
21064	Find Spot	Findspot	Flint Flake	TA 16600 61600	Prehistoric
21065	Find Spot	Findspot	Flint Scraper and Flakes	TA 16200 61400	Prehistoric
21066	Find Spot	Findspot	Flint Flake and Chunks	TA 16300 61400	Prehistoric
21067	Find Spot	Findspot	Flint Flake and Early Medieval Pottery	TA 16300 61400	Lower Palaeolithic to Early medieval/Dark Age
21068	Find Spot	Findspot	Flint Scraper and Flakes	TA 16300 61400	Prehistoric
21069	Find Spot	Findspot	Flint Scraper	TA 16300 61400	Prehistoric
21070	Monument	Field Boundary, Linear Earthwork	Iron Age/Roman Field Boundaries, E of Fraisthorpe	TA 16170 61370	Early Iron Age to Roman
21071	Find Spot	Findspot	Flint Flake	TA 16800 61300	Prehistoric
21072	Find Spot	Findspot	?Neolithic Flint Flake	TA 16800 61300	Neolithic
21073	Find Spot	Findspot	Flint Flakes	TA 16800 61300	Prehistoric
21075	Find Spot	Findspot	Flint Flake	TA 16800 61300	Prehistoric



HER ID	Record Type	Monument Type	Name	NGR	Period
21076	Monument	Pillbox, Blast Wall, Barbed Wire Obstruction	WW2 Pillbox and Barbed Wire, Watermill Grounds	TA 16620 61270	Modern
21077	Monument	Aircraft Obstruction	WW2 Anti-Glider Trenches, E of Fraisthorpe	TA 16780 61260	Modern
21078	Monument	Rectilinear Enclosure, Circular Enclosure, Rectangular Enclosure, Curvilinear Enclosure, Square Barrow?, Pit Alignment, Field Boundary, Ditch, Trackway?	Iron Age/Romano British Enclosures, Watermill Grounds	TA 16680 61240	Early Iron Age to Roman
21079	Monument	Searchlight Battery, Military Building, Weapons Pit, Barbed Wire Obstruction, Trench	WW2 Searchlight Battery, Watermill Grounds	TA 16970 61160	Modern
21080	Monument	Fortified Building	WW2 Fortified Farm Buildings, Watermill Grounds	TA 16810 61150	Modern
21081	Monument	Pillbox	WW1 Pillbox, Watermill Grounds	TA 16880 61150	Modern
21082	Monument	Pillbox, Blast Wall	WW2 Pillbox, Watermill Grounds	TA 16892 61148	Modern
21083	Monument	Gun Emplacement	WW2 Gun Emplacement, Watermill Grounds	TA 16990 61150	Modern
21084	Find Spot	Findspot	Flint Flake and Chunks	TA 16100 61000	Prehistoric
21085	Find Spot	Findspot	Flint Flakes	TA 16400 61000	Prehistoric
21086	Monument	Mound, Pit	Possible Burial Mounds, Watermill Grounds	TA 16820 60930	Bronze Age
21087	Monument	Pillbox, Barbed Wire Obstruction, Weapons Pit	WW2 Pillbox, Barbed Wire and Weapons Pits, Barmston Sands	TA 16960 60920	Modern
21088	Monument	Weapons Pit	WW2 Weapons Pits, Barmston Sands	TA 17000 60770	Modern
21089	Monument	Military Building?	WW2 Military Buildings, Barmston Sands	TA 17020 60700	Modern
21090	Monument	Pillbox	WW2 Pillbox, Watermill Grounds	TA 16892 60680	Modern

HER ID	Record Type	Monument Type	Name	NGR	Period
21091	Find Spot	Findspot	Flint Flake	TA 16500 60600	Prehistoric
21092	Find Spot	Findspot	Flint Core and Flake	TA 16500 60600	Prehistoric
21093	Find Spot	Findspot	Flint Flake	TA 16600 60600	Prehistoric
21095	Monument	Pillbox, Barbed Wire Obstruction	WW2 Pillbox and Barbed Wire Enclosure, N of Hamilton Hill	TA 16426 60474	Modern
21096	Find Spot	Findspot	Flint Scraper and Flake	TA 16300 60400	Prehistoric
21097	Find Spot	Findspot	Flint Flakes	TA 16300 60400	Prehistoric
21099	Find Spot	Findspot	Flint Assemblage	TA 16300 60200	Prehistoric
21100	Find Spot	Findspot	Flint Flake	TA 16300 60200	Prehistoric
21101	Find Spot	Findspot	5 Flint Flakes	TA 16300 60200	Prehistoric
21102	Find Spot	Findspot	Flint Assemblage	TA 16300 60200	Prehistoric
21104	Monument	Trench, Trackway	WW2 Trench and Trackway, Hamilton Hill	TA 16300 60190	Modern
21148	Monument	Anti-Tank Block	WW2 Anti-Tank Cubes	TA 16992 61259	Modern
21149	Monument	Anti-Tank Block	WW2 Anti-Tank Cubes	TA 17009 60896	Modern
21150	Monument	Pillbox, Beach Defence	WW2 Pillbox and Beach Obstacles	TA 16982 61302	Modern
21154	Monument	Pillbox	WW1 Pillbox	TA 16870 60688	Modern
21156	Monument	Pillbox	WW2 Pillbox	TA 16950 60630	Modern
21157	Monument	Beach Defence Light	WW2 Beach Light	TA 17000 60600	Modern
21798	Monument	Linear Feature, Boundary Ditch?, Ridge and Furrow	Romano-British Features and Finds	TA 1307 5751	Late Iron Age to Post-medieval
21860	Monument	Watermill, Mill House	Bryan Mill (Watermill) and Mill House, Lockington	TA 01546 46346	Post-medieval to Modern

HER ID	Record Type	Monument Type	Name	NGR	Period
21869	Find Spot	Findspot	Medieval Gold Finger Ring	SE 999 426	Medieval
22017	Monument	Croft, Drainage Ditch, Structure, Occupation Site, Building, Beam Slot, Floor, Floor, Hearth, Gully, Oven	Medieval to Post-medieval Features and Finds	TA 0006 4530	Medieval to Post-medieval
22021	Monument	Linear Feature, Moat?	Linear Feature, Foston	TA 0982 5579	Lower Palaeolithic to Post-medieval
22121	Monument	Rectilinear Enclosure	Cropmarks of An Iron Age and/or Romano-British Rectilinear Enclosure	TA 1084 5653	Early Iron Age to Roman
22148	Monument	Rectilinear Enclosure	Cropmarks of An Iron Age and/or Romano-British Rectilinear Enclosure	TA 0930 5578	Early Iron Age to Roman
22158	Monument	Rectilinear Enclosure	Iron Age to Romano British Rectilinear Enclosure	TA 1077 5590	Early Iron Age to Roman
22179	Monument	Rectilinear Enclosure	Cropmarks of An Iron Age and/or Romano-British Rectilinear Enclosure	TA 0096 4607	Early Iron Age to Roman
22188	Find Spot	Findspot	Bronze Age Hoard	TA 00169 42547	Bronze Age
22239	Monument	Rectilinear Enclosure	Cropmarks of An Iron Age and/or Romano-British Rectilinear Enclosure	TA 0965 5637	Early Iron Age to Roman
22336	Monument	Boundary Ditch, Field System, Enclosure	Cropmarks of Iron Age/Romano-British Enclosures	TA 0150 4735	Early Iron Age to Roman

**Table C917: Non-Designated HER Data within the OnSS 1 km Study Area.**

HER ID	Record Type	Monument Type	Name	NGR	Period
801	Monument	Deer Park, Park Pale	Site Of Deer Park & Pale	TA 037 344	Medieval
832	Monument	Round Barrow	Hall Ings Barrow	TA 0491 3534	Bronze Age
833	Monument	Round Barrow	Site of Tumulus	TA 0468 3526	Bronze Age
848	Find Spot	Coin	18th century coin	TA 048 335	Post-medieval
861	Find Spot	flint	Hoard of Neolithic Axeheads, Cottingham	TA 0513 3488	Neolithic
862	Find Spot	flint	Stone Macehead, Cottingham	TA 051 349	Neolithic
1379	Find Spot	metalwork	Seal from Park Farm	TA 036 349	medieval
1381	Monument	Round Barrow	Site of Two Round Barrows	TA 035 352	Bronze Age
1495	Monument	Ring Ditch	Two Ring Ditches	TA 0412 3556	Bronze Age
1497	Monument	Barrow Cemetery	Square Barrow Cemetery	TA 0422 3555	Iron Age
3524	Monument	Inhumation, Findspot	Oak Coffin, Beverley Parks	TA 03 36	undated
6599	Monument	Polygonal Enclosure, Field System, Road, Findspot	Burn Park Cm Complex, Ia/Rb Occ	TA 038 349	Iron Age
6600	Monument	Ditch	Ditch System Fragments	TA 044 349	Undated
6614	Monument	Round Barrow	Possible Round Barrow	TA 043 359	Bronze Age
6618	Monument	Round Barrow?, Ring Ditch, Oval Enclosure, Rectangular Enclosure, Field System	3 Barrows, Enclosures & Ditches	TA 047 355	Bronze Age

HER ID	Record Type	Monument Type	Name	NGR	Period
6625	Monument	Henge	?Henge, Ne Of Birkhill Wood	TA 038 362	Neolithic
7519	Monument	Linear Earthwork, Site	Possible Double Ditch	TA 028 356	Bronze Age
7521	Monument	Linear Earthwork, Site	Triple Dyke, Birkhill Wood	TA 030 355	Bronze Age
7587	Monument	Occupation Site, Site	Iron Age/Romano-British Occupation, S Of Burn Park Cottages	TA 038 343	Iron Age
7845	Building	Farmhouse	Platwoods Farm, Beverley Road	TA 0260 3512	Post-medieval
8799	Monument	Deer Park	Site of Deer Park, NW Of Bentley	TA 030 360	Medieval
8801	Monument	Deer Park, Park Pale	Site of Deer Park & Pale	TA 037 344	Medieval
8811	Monument	Railway	Hull to Scarborough Railway	TA 0740 4761	Post-medieval
12371	Monument	House	Site of Cottingham Lawns	TA 0439 3467	Undated
12372	Monument	House	Site of Wood House	TA 031 357	Post-medieval
12381	Monument	Pit	Old Pit at Burn Park Farm	TA 0364 3479	Undated
14114	Monument	Farmhouse	Pillwood Farm, Dunswell Road	TA 0498 3452	Post-medieval
14122	Monument	Round Barrow	Site of Round Barrow, Hall Ings	TA 0500 3537	Bronze Age
14362	Building	Pumping Station, Waterworks	Cottingham Pumping Station	TA 0469 3426	Post-medieval
15141	Monument	House	Northmoor House, Dunswell Road	TA 0498 3508	Post-medieval
16584	Monument	House, Site	Site of 17 <sup>th</sup> century House, Wanless	TA 04 35	Post-medieval
18737	Monument	Round Barrow	Two Possible Barrows, Hall Ings	TA 047 352	Bronze Age

HER ID	Record Type	Monument Type	Name	NGR	Period
19937	Find Spot	flint	Flint Sickle, Long Lane	TA 04 36	Neolithic
20109	Find Spot	flint	Neolithic Axe Head	TA 03890 35330	Neolithic
20523	Find Spot	metalwork	Bronze Mount, West of Pillwood Farm	TA 04887 34535	undated

**Table C18: Locally Listed buildings within the study areas.**

HER ID	Record Type	Monument Type	Name	NGR	Period
<b>Onshore ECC Study Area</b>					
9956	Building	Farmhouse	Manor Farmhouse, Church Street (W Side, off), Lisset	TA 1439 5803	Post-medieval
15013	Building	School	School, Long Lane	TA 1033 5664	Post-medieval
15023	Building	House, School	3 Fisher Lane, Lissett	TA 1447 5827	Post-medieval
15026	Building	Blacksmiths Workshop	Former Smithy, Mount Farm, Lissett	TA 1447 5817	Post-medieval
15224	Building	Wesleyan Methodist Chapel	Wesleyan Methodist Chapel	TA 0804 5388	Post-medieval
20739	Building	Detached House	Gembling House	TA 114 567	Post-medieval to Modern
20765	Building	Farmstead	Acres Farm	TA 021 468	Post-medieval to Modern
20820	Building	Farmhouse	Gommeryhall Farm	TA 005 447	Post-medieval to Modern
20823	Building	Farmhouse	Lakes Farm	TA 0113 4554	Post-medieval to Modern

HER ID	Record Type	Monument Type	Name	NGR	Period	NHLE Ref?
<b>OnSS Study Area</b>						
594	Building	Minster, War Memorial, War Memorial	Minster Church of St John	TA 0377 3925	Medieval to Modern	1084028
597	Building	Dominican Friary	Dominican Priory	TA 0388 3936	Medieval to Post-medieval	1084062
604	Building	Anglican Church, Gravestone, War Memorial	Church of St Mary, North Bar Within (E Side)	TA 0315 3980	Medieval to Modern	1162693
634	Building	Market Cross	The Market Cross	TA 0322 3967	Post-medieval	1346372
653	Building	Guildhall, Timber Framed Building	The Guildhall	TA 0340 3948	Medieval to Post-medieval	1083960
657	Building	Windmill, Post Mill	Westwood Far Mill	TA 0209 3898	Post-medieval	1310087
658	Building	Windmill	Union Mill	TA 0219 3852	Post-medieval	1346337
660	Building	Windmill, Building	Westwood Mill	TA 0272 3862	Post-medieval	
707	Building	Office	The Hall	TA 0325 3928	Post-medieval	
711	Building	Boundary Cross	Sanctuary Cross	TA 0054 3968	Medieval	
872	Building	Road	Former Road, Hallgate-Northgate, Cottingham	TA 0416 3319	Medieval to Post-medieval	
1376	Building	Windmill	Skidby Mill	TA 0205 3331	Post-medieval	1103339
1955	Building	Architectural Fragment	Turret from St Mary's Church, Champney Road (Car Park)	TA 0340 3940	Medieval	1346320
3018	Building	Cross, Building	Churchyard Cross	SE 9905 3974	Medieval	

HER ID	Record Type	Monument Type	Name	NGR	Period	NHLE Ref?
3220	Building	Railway Station	The Railway Station	TA 0386 3960	Post- medieval	1164550
3475	Building	House	1 Ladygate (W Side)	TA 0318 3978	Post- medieval	
3528	Building	Boundary Cross	Bentley Sanctuary Limit Stone	TA 0255 3641	Medieval	
3654	Building	Boundary Cross	Walkington Cross Sanctuary Limit Stone	TA 0039 3738	Medieval	
4335	Building	Reading Room	Reading Room, Finkle Street	TA 04 32	Post- medieval	
4446	Building	Anglican Church	Church of St Nicholas	TA 0441 3951	Post- medieval	1084075
4606	Building	Police Station	Police Station	TA 0341 3947	Post- medieval	1083961
4681	Building	Roman Catholic Church	Church of St John	TA 0295 3990	Post- medieval	1083973
4764	Building	Farmhouse	37 (Middle Farmhouse) West End (S Side)	SE 9945 3700	Post- medieval to Modern	
4896	Building	Baptist Chapel, Public Library, Theatre	Former Baptist Church, Lord Robert's Road (S Side)	TA 0353 3936	Modern	1161948
4897	Building	Nonconformist Church	Masonic Lodge, Trinity Lane	TA 0375 3948	Post- medieval	1083949
4898	Building	Methodist Chapel, Building	Toll Gavel Methodist Church	TA 0339 3960	Post- medieval	
4900	Building	Library, Art Gallery	Beverley Library and Art Gallery	TA 0342 3936	Modern	1440484
4901	Building	Register Office	Registry Office	TA 0345 3942	Post- medieval	



HER ID	Record Type	Monument Type	Name	NGR	Period	NHLE Ref?
4902	Building	Gas Works, Building	Site of Gasworks	TA 0456 3918	Post-medieval	
4903	Building	Bank (Financial)	Yorkshire Bank	TA 0332 3959	Post-medieval	
4952	Building	Anglican Church	Church of St Mary	TA 0474 3293	Medieval	1103394
5016	Building	Anglican Church, Building	Church of St Peter	TA 062 375	Post-medieval	
5028	Building	House, School	Norwood House	TA 0331 3993	Post-medieval	1346387
5029	Building	House, Site	54 & 56 Toll Gavel (S Side)	TA 0348 3952	Post-medieval	
5048	Building	Commemorative Monument, Church, Building	Memorial Hall, Lairgate (Former St John's Church)	TA 0336 3931	Post-medieval	
5405	Building	Assembly Rooms, Cinema	Rear Part of Regal Cinema	TA 0328 3992	Post-medieval	1346364
5409	Building	House	66 Beckside	TA 0452 3926	Post-medieval	1084078
5410	Building	House, Shop	7 Butcher Row (N Side)	TA 0352 3954	Post-medieval	
5412	Building	House	11 Butcher Row	TA 0353 3954	Post-medieval	
5413	Building	House, Shop	Ashelford, 13 Butcher Row	TA 0354 3954	Post-medieval	
5414	Building	Inn	Angel Hotel, 15 Butcher Row	TA 0356 3952	Post-medieval	
5415	Building	House, Shop, Findspot	2 Butcher Row (S Side)	TA 0351 3954	Post-medieval	1346319

HER ID	Record Type	Monument Type	Name	NGR	Period	NHLE Ref?
5417	Building	House, Shop, Site	16 to 20 (Even) Butcher Row (S Side)	TA 0354 3951	Post-medieval	1346319
5420	Building	House, Shop	36 Butcher Row (W Side)	TA 0358 3949	Post-medieval	
5421	Building	Lamp Post, Site	Lamp Standard west of Footpath	TA 0328 3934	Post-medieval	
5423	Building	House, Shop	1, 2 & 3 Cross Street	TA 0346 3950	Post-medieval	1310641
5425	Building	House	9, 10, 11 and 12, Cross Street	TA 0349 3945	Post-medieval to Modern	1084088
5427	Building	House	6 Eastgate (W Side)	TA 0368 3945	Post-medieval	
5429	Building	House	26 & 28 Eastgate (W Side)	TA 0373 3939	Post-medieval	
5430	Building	Vicarage, House	The Old Vicarage 52 Eastgate	TA 0378 3932	Post-medieval to Modern	1084091
5431	Building	Gate, Gate Pier, Wall	Brick Wall, Gateway & Gate Piers to 52 Eastgate (W Side)	TA 0378 3932	Post-medieval	1084091
5432	Building	House, Bank (Financial), Site	65 Saturday Market	TA 0319 3969	Post-medieval	
5433	Building	Gate	Brick Gateway in wall to The Old Friary, Friars Lane	TA 0377 3933	Post-medieval	
5434	Building	House	Fleming House, Flemingate (S Side)	TA 0409 3916	Post-medieval	
5435	Building	Gate	Gateway to Beverley Gas Works, Figham Road (W Side)	TA 0459 3918	Post-medieval	
5436	Building	House	Figham House, Figham Road (N Side)	TA 0476 3918	Post-medieval to Modern	

HER ID	Record Type	Monument Type	Name	NGR	Period	NHLE Ref?
5437	Building	Inn	The Sun Inn, Flemingate (N Side)	TA 0383 3927	Medieval to Post- medieval	
5438	Building	House	65 Flemingate (N Side)	TA 0422 3922	Post- medieval	
5439	Building	House, Timber Framed Building	56 Flemingate (S Side)	TA 0417 3919	Medieval to Post- medieval	1084059
5440	Building	House, Timber Framed House	58 Flemingate (S Side)	TA 0417 3919	Medieval to Post- medieval	1084060
5441	Building	Office, Inn	13 (Lord Nelson) & 15, Flemingate (N Side)	TA 0388 3926	Medieval to Modern	
5442	Building	Lamp Post	Lamp Standard, 90 Flemingate	TA 0424 3921	Post- medieval	
5443	Building	Lamp Post, Site	Lamp Standard, 7 Grayburn Lane	TA 0318 3953	Post- medieval	
5444	Building	Lamp Post	Lamp Standard, 27 Grayburn Lane	TA 0311 3949	Post- medieval	
5445	Building	Lamp Post	Lamp Standard, 45 Grayburn Lane	TA 0306 3947	Post- medieval	
5446	Building	House, Site	3 Hengate (NW Side)	TA 0322 3983	Post- medieval	1084066
5447	Building	House, Site	5 Hengate (NW Side)	TA 0323 3983	Post- medieval	1310357
5448	Building	House, Site	5A Hengate (NW Side)	TA 0323 3983	Post- medieval	1346348
5449	Building	House, Site	7 Hengate (NW Side)	TA 0324 3984	Post- medieval	1310370
5450	Building	House	2 & 4 Hengate (SW Side)	TA 0316 3976	Post- medieval	

HER ID	Record Type	Monument Type	Name	NGR	Period	NHLE Ref?
5452	Building	House	6 Hengate (SW Side)	TA 0318 3978	Post-medieval	
5453	Building	Coach House, Office, Site	8 Hengate (SE Side)	TA 0319 3979	Post-medieval	1310320
5454	Building	House	12 Hengate (SE Side)	TA 0323 3981	Post-medieval	1346349
5455	Building	Club, Site	SE Wing of County Hall, Cross Street (W Side)	TA 0348 3943	Post-medieval	
5456	Building	House	14 Hengate (SE Side)	TA 0323 3981	Post-medieval	1084069
5457	Building	Wine Cellar	16 Arden Vaults Hengate	TA 0324 3984	Post-medieval	
5459	Building	House, Shop, Hotel, Timber Framed House	18, 20 & 22 (White Horse Hotel) & 24 (Chemist) Hengate	TA 0326 3984	Post-medieval	
5463	Building	Lamp Post	Lamp Standard, South of Chancel of St Mary's, Hengate (N Side)	TA 0318 3979	Post-medieval	1310384
5464	Building	House	1 Highgate (E Side)	TA 0365 3943	Post-medieval	1161011
5465	Building	House, Site	15 Highgate (E Side)	TA 0369 3941	Post-medieval	1161026
5466	Building	House, Site	17 Highgate (E Side)	TA 0368 3940	Post-medieval	1084071
5467	Building	Inn	19 & 20 (Monk's Walk) Highgate (E Side)	TA 0367 3938	Post-medieval	
5468	Building	House	21 & 23 Highgate (E Side)	TA 0368 3937	Post-medieval	1346312
5469	Building	House	25 & 25A Highgate (E Side)	TA 0369 3936	Post-medieval	

HER ID	Record Type	Monument Type	Name	NGR	Period	NHLE Ref?
5471	Building	House	27 & 29 Highgate (E Side)	TA 0369 3935	Post-medieval	1084072
5473	Building	House	35 Highgate (E Side)	TA 0370 3931	Post-medieval	1161119
5474	Building	House	37 Highgate (E Side)	TA 0370 3931	Post-medieval	1346313
5475	Building	House	47 & 49 Highgate (E Side)	TA 0372 3928	Post-medieval	1084073
5477	Building	House	2 Highgate (W Side)	TA 0364 3942	Post-medieval	1310250
5478	Building	House, Site	16-24 (Even), Highgate (W Side)	TA 0367 3948	Post-medieval	
5479	Building	House	30 Highgate (W Side)	TA 0367 3935	Post-medieval	1346314
5480	Building	Charity School, House	The Blue Coat School 38 Highgate	TA 0366 3933	Post-medieval	
5481	Building	House, Care Home	31 (Keldgate Manor) Keldgate (S Side)	TA 0360 3909	Post-medieval to Modern	1084035
5482	Building	House, Site	51 & 51A (Keldgate House) Keldgate (N Side)	TA 0352 3907	Post-medieval	1346334
5483	Building	House, Well, Site	Minster Garth 2 Keldgate	TA 0367 3916	Post-medieval	
5484	Building	House, Site	22 to 26 (Even) Keldgate (N Side)	TA 0361 3912	Post-medieval	1161367
5485	Building	Almshouse	28 (Ann Routh's Almshouses) Keldgate (N Side)	TA 0360 3913	Post-medieval	1084044
5486	Building	House, Site	54, 54A & 54B (The Old Grammar School) Keldgate (N Side)	TA 0349 3910	Post-medieval	1084045

HER ID	Record Type	Monument Type	Name	NGR	Period	NHLE Ref?
5487	Building	House, Site	45 & 47 Keldgate (S Side)	TA 0355 3909	Post-medieval	1161244
5489	Building	Inn, Site	5 Ladygate (E Side)	TA 0320 3977	Post-medieval	
5490	Building	House, Shop, Site	17 Ladygate (E Side)	TA 0324 3973	Post-medieval	
5491	Building	Timber Framed House	19 & 21 Ladygate (E Side)	TA 0324 3972	Medieval to Modern	1161506
5492	Building	House, Occupation Site, Site	39 Ladygate (E Side)	TA 0329 3966	Post-medieval	
5493	Building	House, Shop, Site	2 & 2A Ladygate (W Side)	TA 0318 3977	Post-medieval	
5494	Building	House, Site	4 Ladygate (W Side)	TA 0318 3976	Post-medieval	
5495	Building	Brewery, Site	6 Ladygate (W Side), (Former Brewery?)	TA 0319 3975	Post-medieval	
5496	Building	House, Site	8 Ladygate (W Side)	TA 0320 3975	Post-medieval	
5498	Building	Timber Framed House, Shop	11 Ladygate (E Side)	TA 0322 3975	Medieval	1161490
5499	Building	House	Site of 35 Ladygate	TA 0329 3968	Post-medieval	
5500	Building	House, Site	Site of 37 Ladygate	TA 0328 3967	Post-medieval	
5501	Building	House, Site	31 Lairgate (E Side)	TA 0323 3956	Post-medieval	
5502	Building	House, Site	61 (The Old Manse) Lairgate (E Side)	TA 0331 3942	Post-medieval	1346340

HER ID	Record Type	Monument Type	Name	NGR	Period	NHLE Ref?
5504	Building	House	69 Lairgate (E Side)	TA 0335 3933	Post-medieval	1084051
5505	Building	Vicarage, House	71 Lairgate (E Side), Former Parsonage	TA 0336 3932	Post-medieval	1161608
5506	Building	House, Office, Site	65 (The Gables) Lairgate (E Side)	TA 0332 3940	Post-medieval	1161598
5507	Building	House, Shop, Site	2 Lairgate (W Side)	TA 0316 3968	Post-medieval	
5508	Building	House, Shop, Site	4 Lairgate (W Side)	TA 0316 3967	Post-medieval	
5509	Building	House, Shop, Site	6 Lairgate (W Side)	TA 0316 3967	Post-medieval	1346342
5510	Building	Inn, Findspot	8 (Cross Keys Hotel) Lairgate (W Side)	TA 0317 3966	Post-medieval	1161728
5511	Building	House, Shop, Site	14 Lairgate (W Side)	TA 0318 3964	Post-medieval	
5512	Building	House, Site	16 Lairgate (W Side)	TA 0318 3963	Post-medieval	
5513	Building	House, Site	22 Lairgate (W Side)	TA 0318 3961	Post-medieval	
5514	Building	House, Site	24 Lairgate (W Side)	TA 0319 3959	Post-medieval	
5516	Building	Bank (Financial), Site	26 & 28 Lairgate (W Side)	TA 0319 3957	Post-medieval	
5517	Building	House, Site	30 & 32 Lairgate (W Side)	TA 0319 3956	Post-medieval	
5519	Building	Almshouse, Site	60 to 66 (Even) Lairgate (W Side)	TA 0326 3947	Post-medieval	

HER ID	Record Type	Monument Type	Name	NGR	Period	NHLE Ref?
5520	Building	House, Site	70 Lairgate (W Side)	TA 0327 3946	Post-medieval	
5521	Building	House	72 & 74 Lairgate (W Side)	TA 0327 3944	Post-medieval	
5522	Building	House, Shop, Site	13 North Bar Within (W Side)	TA 0314 3971	Post-medieval	1162355
5523	Building	House, Site	76 (Cromwell House) Lairgate (W Side)	TA 0328 3941	Post-medieval	
5524	Building	Stable, Site	78 Lairgate (W Side) (Former Stable Block)	TA 0329 3940	Post-medieval	
5525	Building	House	80 Lairgate (W Side)	TA 0329 3940	Post-medieval	
5526	Building	House, Site	82 & 84 Lairgate (W Side)	TA 0330 3939	Post-medieval	
5527	Building	Town Gate, House	North Bar, & 65 & 67 (Bar House) North Bar Within	TA 0300 3988	Medieval to Post-medieval	
5528	Building	House, Site	86 & 88 Lairgate (W Side)	TA 0329 3938	Post-medieval	
5529	Building	House, Site	90 (Trees Cottage) Lairgate (W Side)	TA 0330 3937	Post-medieval	
5530	Building	House	110 (Holborn House) Lairgate (W Side)	TA 0336 3912	Post-medieval	1161931
5532	Building	House, Site	39 & 41 Minster Moorgate (S Side)	TA 0351 3924	Post-medieval	1162009
5533	Building	House, Site	49-67 (Odd) Minster Moorgate (S Side)	TA 0347 3923	Post-medieval	
5534	Building	House, Site	75-81 (Odd) Minster Moorgate (S Side)	TA 0341 3922	Post-medieval	



HER ID	Record Type	Monument Type	Name	NGR	Period	NHLE Ref?
5535	Building	House, Site	93 Minster Moorgate (S Side)	TA 0338 3921	Post-medieval	
5536	Building	Almshouse, Site	104 (Warton's Almshouses) Minster Moorgate (N Side)	TA 0342 3925	Post-medieval	
5538	Building	House, Site	3 Newbegin (S Side)	TA 0316 3958	Post-medieval	
5539	Building	House, Timber Framed House	5 & 7 Newbegin (S Side)	TA 0314 3957	Medieval to Post-medieval	
5540	Building	House, Site	9 Newbegin (S Side)	TA 0314 3957	Post-medieval	
5541	Building	House	31 (Newbegin Bar House) Newbegin (S Side)	TA 0302 3951	Post-medieval	
5542	Building	House, Site	4 Newbegin (N Side)	TA 0317 3961	Post-medieval	
5543	Building	House, Site	8 Newbegin (N Side)	TA 0315 3961	Post-medieval	
5544	Building	House, Service Wing	10 & 12 Newbegin (N Side)	TA 0313 3960	Post-medieval	
5545	Building	House, Site	14 & 16 Newbegin (N Side)	TA 0308 3958	Post-medieval	
5546	Building	Lamp Post	Lamp Standard in front 18 Newbegin (N Side)	TA 0305 3951	Post-medieval	
5557	Building	Shop, Site	1 North Bar Within (W Side)	TA 0316 3968	Post-medieval	
5558	Building	House, Shop, Site	3 North Bar Within (W Side)	TA 0315 3969	Post-medieval	
5559	Building	House, Shop, Site	5 North Bar Within (W Side)	TA 0315 3970	Post-medieval	

HER ID	Record Type	Monument Type	Name	NGR	Period	NHLE Ref?
5560	Building	House, Shop, Site	7 & 9 North Bar Within (W Side)	TA 0314 3971	Post-medieval	1162330
5561	Building	Wall, Site	Forecourt Wall to 62 Walkergate (W Side)	TA 0333 3973	Post-medieval	1164670
5562	Building	House, Shop, Site	11 North Bar Within (W Side)	TA 0315 3972	Post-medieval	1346354
5563	Building	Shop, Site	15 North Bar Within (W Side)	TA 0314 3972	Post-medieval	1084005
5564	Building	House, Shop, Site	17 North Bar Within (W Side)	TA 0313 3973	Post-medieval	1162361
5565	Building	House, Shop, Site	19 North Bar Within (W Side)	TA 0312 3973	Post-medieval	1084006
5566	Building	House, Shop, Site	23 & 23A North Bar Within (W Side)	TA 0312 3975	Post-medieval	1162388
5567	Building	Inn	25 & 27 (Beverley Arms Hotel) North Bar Within (W Side)	TA 0310 3976	Post-medieval	1346355
5568	Building	House, Shop, Site	29 & 31 North Bar Within (W Side)	TA 0309 3976	Post-medieval	1309660
5569	Building	House, Shop, Building	33 North Bar Within (W Side)	TA 0309 3977	Post-medieval	
5570	Building	House, Shop, Site	35 North Bar Within (W Side)	TA 0308 3978	Post-medieval	1084007
5571	Building	House, Shop, Inn	41-47 (Odd) (Inc 2 Vicar Lane) North Bar Within (W Side)	TA 0305 3980	Post-medieval	1162439
5573	Building	House, Shop, Jettied House	49 & 51 St Mary's Court, North Bar Within (W Side)	TA 0303 3981	Medieval to Post-medieval	
5574	Building	Wall, Railings, Gate Pier, Site	Coronation Garden Wall & Railings	TA 0302 3982	Post-medieval	1309590

HER ID	Record Type	Monument Type	Name	NGR	Period	NHLE Ref?
5575	Building	Terrace	55-63 (Odd) North Bar Within (W Side)	TA 0301 3985	Post-medieval	1084009
5576	Building	Bank (Financial), Site	Barclays Bank 4 North Bar Within	TA 0318 3972	Post-medieval	1162615
5577	Building	House, Shop, Site	2 North Bar Within (E Side)	TA 0318 3972	Post-medieval	1346357
5578	Building	House, Shop, Site	10 & 12 North Bar Within (E Side)	TA 0316 3975	Post-medieval	1084010
5579	Building	House, Shop, Site	18 & 20 North Bar Within (E Side)	TA 0316 3975	Post-medieval	1162666
5580	Building	House, Shop, Site	22 North Bar Within (E Side)	TA 0317 3977	Post-medieval	1346358
5581	Building	House, Site	St Mary's Manor, North Bar Within (E Side)	TA 0309 3985	Post-medieval	1162722
5582	Building	House, Site	28 North Bar Within (E Side)	TA 0304 3987	Post-medieval	11627
5583	Building	Inn, Site	30 (Royal Standard Inn) North Bar Within (E Side)	TA 0304 3988	Post-medieval	1084013
5584	Building	House, Shop	32 North Bar Within (E Side)	TA 0303 3988	Post-medieval	1162776
5585	Building	House, Shop	34 & 36 North Bar Within (E Side)	TA 0302 3988	Post-medieval	1346360
5586	Building	House, Shop, Site	38 North Bar Within (E Side)	TA 0302 3989	Post-medieval	
5587	Building	House, Site	40 North Bar Within (E Side)	TA 0301 3989	Post-medieval	1083972
5588	Building	House, Vicarage	5 (St John's Presbytery) North Bar Without (W Side)	TA 0294 3990	Post-medieval	1162787

HER ID	Record Type	Monument Type	Name	NGR	Period	NHLE Ref?
5589	Building	House, Site	7 & 9 North Bar Without (W Side)	TA 0293 3992	Post- medieval	1346379
5591	Building	House	11 (Aragon House) North Bar Without (W Side)	TA 0291 3993	Post- medieval	1083975
5592	Building	House	13-19 (Odd) North Bar Without (W Side)	TA 0291 3993	Post- medieval	1083976
5593	Building	House	29 North Bar Without (W Side)	TA 0286 3996	Post- medieval	1083977
5594	Building	House	31 (Osbourne House) North Bar Without (W Side)	TA 0287 3997	Post- medieval	1083978
5595	Building	House	33-37 (Odd) North Bar Without (W Side)	TA 0287 3998	Post- medieval	1083979
5596	Building	House	39 North Bar Without (W Side)	TA 0286 3999	Post- medieval	1162881
5597	Building	House	41 North Bar Without (W Side)	TA 0285 4000	Post- medieval	1083980
5598	Building	House	47 & 49 North Bar Without (W Side)	TA 0281 4003	Post- medieval	1083982
5599	Building	House	51 North Bar Without (W Side)	TA 0281 4004	Post- medieval	1162988
5600	Building	House, Site	2 North Bar Without (E Side)	TA 0301 3989	Post- medieval	1163146
5601	Building	House, Building	12 North Bar Without (E Side)	TA 0297 3992	Post- medieval	
5602	Building	House	14-18 (Even) North Bar Without (E Side)	TA 0296 3994	Post- medieval	1083984
5603	Building	House, Shop	24, Wing to E of 24 & 26, North Bar Without (E Side)	TA 0295 3998	Post- medieval	1083985

HER ID	Record Type	Monument Type	Name	NGR	Period	NHLE Ref?
5606	Building	House	28 North Bar Without (E Side)	TA 0292 3998	Post- medieval	1163213
5607	Building	House	30 & 32 North Bar Without (E Side)	TA 0292 3998	Post- medieval	1083986
5608	Building	House	34 & 36 North Bar Without (E Side)	TA 0291 3998	Post- medieval	1163220
5609	Building	House	38 North Bar Without (E Side)	TA 0291 3999	Post- medieval	1163256
5610	Building	House	40 & 42 North Bar Without (E Side)	TA 0290 3999	Post- medieval	
5611	Building	House, Site	44 North Bar Without (E Side)	TA 0290 4000	Post- medieval	1083987
5612	Building	House	46 North Bar Without (E Side)	TA 0290 4000	Post- medieval	1309236
5613	Building	House, Site	48 North Bar Without (E Side)	TA 0289 4001	Post- medieval	1346385
5614	Building	House, Site	50 North Bar Without (E Side)	TA 0288 4002	Post- medieval	1163275
5615	Building	House	52 & 54 North Bar Without (E Side)	TA 0288 4003	Post- medieval	1083988
5616	Building	House	The Red House, 56 North Bar Without, Beverley	TA 0288 4004	Post- medieval	1083989
5617	Building	House, Site	58 & 60 North Bar Without (E Side)	TA 0285 4006	Post- medieval	1346386
5618	Building	House	62 (Ash Close) North Bar Without (E Side)	TA 0284 4008	Post- medieval	1163343
5620	Building	House	6 & 8 North Bar Without (E Side)	TA 0299 3990	Post- medieval	1309301

HER ID	Record Type	Monument Type	Name	NGR	Period	NHLE Ref?
5621	Building	Lamp Post, Site	Lamp standard in front of 45 North Bar Without (W Side)	TA 0284 4004	Post-medieval	1164322
5623	Building	House, Site	1 & 3 Norwood (NW Side)	TA 0332 3995	Post-medieval	1083991
5624	Building	House, Shop, Site	14 Norwood (SE Side)	TA 0334 3991	Post-medieval	1346388
5625	Building	House, Site	26 Norwood (SE Side)	TA 0339 3996	Post-medieval	1083951
5626	Building	School	St Mary's School	TA 0335 3999	Post-medieval	
5627	Building	Lamp Post, Site	Lamp Standard, Willow Grove	TA 0291 3979	Post-medieval	1317515
5628	Building	Lamp Post	Lamp Standard, 6 Priory Road	TA 0406 3944	Post-medieval	1346405
5631	Building	House, Site	2 Railway Street (SW Side)	TA 0367 3946	Post-medieval	1083956
5632	Building	House, Site	2A Railway Street (SW Side)	TA 0367 3948	Post-medieval	1083957
5635	Building	Terrace, Site	13 to 33 (Odd) Railway Street (N Side)	TA 0371 3956	Post-medieval	1083954
5636	Building	House, Club, Site	35 & Beverley Catholic Club, Railway Street (N Side)	TA 0378 3958	Post-medieval	1083955
5637	Building	Terrace, Site	14 to 18 (Even) Railway Street (SW Side)	TA 0372 3953	Post-medieval	1083958
5638	Building	Terrace, Site	20 to 34 (Even) Railway Street (SW Side)	TA 0374 3953	Post-medieval	1163569
5639	Building	House, Site	36 & 38 Railway Street (SW Side)	TA 0377 3956	Post-medieval	1083959

HER ID	Record Type	Monument Type	Name	NGR	Period	NHLE Ref?
5640	Building	Building	Hall, Register Square	TA 0343 3948	Post- medieval	1163672
5641	Building	House, Site	Premises Occupied By HCC Education Dept, Register Square	TA 0342 3948	Post- medieval	1346406
5642	Building	House, Site	Registrar's House (now Part Of County Hall), Register Square	TA 0342 3943	Post- medieval	1163769
5643	Building	Lamp Post	Lamp Standard, 20 St Giles Croft	TA 0302 3833	Post- medieval	1083963
5644	Building	House	6 St John Street (W Side)	TA 0368 3922	Post- medieval	1163843
5645	Building	House	7 St John Street (W Side)	TA 0368 3922	Post- medieval	1346371
5646	Building	Terrace, Well	8 To 11 (Inc) St John Street (W Side)	TA 0367 3919	Post- medieval	1163868
5647	Building	Lamp Post	Lamp Standard opposite 8 St John Street (E Side)	TA 0368 3922	Post- medieval	1083963
5648	Building	House	1 Saturday Market (N Side)	TA 0318 3971	Post- medieval	1083964
5649	Building	House, Shop, Building	2 Saturday Market (N Side)	TA 0319 3971	Post- medieval	
5650	Building	House, Shop, Building	3 to 5 Saturday Market (N Side)	TA 0319 3972	Post- medieval	
5651	Building	House, Shop, Site	6 & 7 Saturday Market (N Side)	TA 0320 3973	Post- medieval	1317996
5652	Building	House, Site	8 Saturday Market (N Side)	TA 0321 3973	Post- medieval	1083965
5653	Building	House, Shop, Site	11 Saturday Market (E Side)	TA 0322 3973	Post- medieval	1346373

HER ID	Record Type	Monument Type	Name	NGR	Period	NHLE Ref?
5654	Building	Shop, Site	13 Saturday Market (E Side)	TA 0323 3972	Post-medieval	1163939
5655	Building	House, Shop	14 & 16 Saturday Market (E Side)	TA 0325 3971	Post-medieval to Modern	1083966
5656	Building	House, Shop, Site	17 Saturday Market (E Side)	TA 0323 3969	Post-medieval	1346338
5657	Building	House, Shop	18 & 19 Saturday Market (E Side)	TA 0324 3968	Post-medieval	1346374
5658	Building	House, Shop	20 Saturday Market (E Side)	TA 0324 3968	Post-medieval	1163944
5659	Building	House, Shop, Site	21 & 22 Saturday Market (E Side)	TA 0325 3967	Post-medieval	1083967
5660	Building	House, Shop, Site	23 Saturday Market (E Side)	TA 0325 3966	Post-medieval	1083968
5661	Building	House, Shop, Inn, Site	24 & 25 Saturday Market (Formerly The White Swan Public House)	TA 0326 3965	Post-medieval	1163946
5662	Building	House, Shop, Inn	26 (Comprising Wing Adjoining 27) Saturday Market (E Side)	TA 0326 3968	Post-medieval	1346375
5663	Building	Inn, Site	27 (Wine Sellars & Push Inn) Saturday Market (E Side)	TA 0326 3964	Post-medieval	
5664	Building	House, Shop, Site	28 Saturday Market (E Side)	TA 0329 3966	Post-medieval	1318007
5665	Building	House, Shop, Site	29 to 31 Saturday Market (E Side)	TA 0330 3965	Post-medieval	1346376
5666	Building	House, Shop, Timber Framed Building	32 & 35 Saturday Market (E Side)	TA 0330 3966	Medieval to Post-medieval	1318011
5668	Building	House, Inn, Site	36 Saturday Market (E Side)	TA 0332 3962	Post-medieval	1083970



HER ID	Record Type	Monument Type	Name	NGR	Period	NHLE Ref?
5669	Building	House, Site	37 Saturday Market (E Side)	TA 0333 3962	Post-medieval	1317982
5670	Building	Inn, Site	38 (Kings Head Hotel) Saturday Market (E Side)	TA 0332 3961	Post-medieval	1083971
5671	Building	House, Site	42 Saturday Market (W Side)	TA 0329 3958	Post-medieval	
5672	Building	House, Building	43 & 44 Saturday Market (W Side)	TA 0328 3958	Post-medieval	
5673	Building	House, Shop, Building	45 & 46 Saturday Market (W Side)	TA 0327 3958	Post-medieval	1346394
5674	Building	House, Shop, Site	47 & 48 Saturday Market (W Side)	TA 0327 3958	Post-medieval	1083931
5675	Building	House, Shop, Site	49 Saturday Market (W Side)	TA 0327 3959	Post-medieval	1083932
5676	Building	Shop, Site	50 Saturday Market (W Side)	TA 0326 3960	Post-medieval	1346395
5677	Building	Inn, Site	51 (The Green Dragon) Saturday Market (W Side)	TA 0326 3960	Post-medieval	1083933
5678	Building	Shop, Office, Site	52-54 (Inc) Saturday Market (W Side)	TA 0324 3961	Post-medieval	1083934
5679	Building	Shop, Timber Framed Building, Findspot	55 & 56 Saturday Market (W Side)	TA 0324 3962	Medieval to Post-medieval	1083935
5680	Building	House, Site	57 & 58 Saturday Market (W Side)	TA 0332 3964	Post-medieval	1083936
5681	Building	House, Shop, Site	59 Saturday Market (W Side)	TA 0322 3963	Post-medieval	1083937
5682	Building	Shop, Office, Site	61-62 Saturday Market (W Side)	TA 0322 3964	Post-medieval to Modern	1083938

HER ID	Record Type	Monument Type	Name	NGR	Period	NHLE Ref?
5683	Building	Lamp Post	Lamp Standard opposite 4 Sow Hill	TA 0324 3975	Post-medieval	
5684	Building	Lamp Post	Lamp Standard W of 8 Swinemoor Lane	TA 0482 3981	Post-medieval	
5685	Building	Shop, Site	9-11 Toll Gavel (E Side)	TA 0333 3958	Post-medieval	1083941
5686	Building	House, Shop, Site	17 Toll Gavel (E Side)	TA 0335 3958	Post-medieval	1346398
5687	Building	House, Shop, Site	19 & 21 Toll Gavel (E Side)	TA 0335 3958	Post-medieval	1164192
5688	Building	House, Site	23-27 (Odd) Toll Gavel	TA 0337 3958	Post-medieval	
5689	Building	House, Shop, Site	51-53 Toll Gavel (E Side)	TA 0344 3955	Post-medieval	1083943
5690	Building	House, Site	65 (Forester's Hall Or Ann Routh's House) Toll Gavel	TA 0347 3954	Post-medieval	1346399
5691	Building	House	67-69 Toll Gavel (E Side)	TA 0348 3954	Post-medieval	1317837
5692	Building	House, Shop, Site	10 Toll Gavel (S Side)	TA 0331 3955	Post-medieval	1083944
5693	Building	House, Shop, Site	12 Toll Gavel (S Side)	TA 0331 3955	Post-medieval	1346400
5694	Building	House, Shop, Site	14 Toll Gavel (S Side)	TA 0332 3955	Post-medieval	1164303
5695	Building	House, Shop, Site	16 Toll Gavel (S Side)	TA 0333 3954	Post-medieval	1317851
5696	Building	House, Inn, Shop, Site	18 Toll Gavel (S Side)	TA 0334 3954	Post-medieval	1083946

HER ID	Record Type	Monument Type	Name	NGR	Period	NHLE Ref?
5697	Building	Inn, House, Building	20 Toll Gavel (W Side)	TA 0335 3954	Post-medieval	
5698	Building	House, Building	22 Toll Gavel (W Side)	TA 0334 3954	Post-medieval	
5699	Building	House, Shop, Site	44 Toll Gavel (S Side)	TA 0342 3953	Post-medieval	1083947
5700	Building	House, Shop, Site	48 Toll Gavel (S Side)	TA 0344 3953	Post-medieval	1164372
5701	Building	House, Shop, Site	50 Toll Gavel (S Side)	TA 0347 3953	Post-medieval to Modern	1346402
5702	Building	House, Shop, Site	58 Toll Gavel (S Side)	TA 0348 3953	Post-medieval to Modern	1164523
5703	Building	House, Site	21-27 (Odd) Walkergate	TA 0331 3982	Post-medieval	1346403
5704	Building	House, Site	67 (Walkergate House) Walkergate	TA 0337 3973	Post-medieval	1317700
5705	Building	Almshouse	62 (Tymperon House) Walkergate	TA 0333 3972	Post-medieval	1346422
5706	Building	House, Theatre, Site	90 & 92 Walkergate (Ne Side)	TA 0340 3964	Post-medieval	1083918
5708	Building	House	94 & 96 Walkergate (SW Side)	TA 0343 3962	Post-medieval	1164673
5709	Building	House, Site	98 & 100 Walkergate (SW Side)	TA 0334 3961	Post-medieval	1083919
5710	Building	House, Stable, Site	117 & 119, Including Stable Wing, Walkergate (E Side)	TA 0349 3956	Post-medieval	1083917
5712	Building	House, Shop, Site	1 Wednesday Market (N Side)	TA 0360 3950	Post-medieval	1346423

HER ID	Record Type	Monument Type	Name	NGR	Period	NHLE Ref?
5713	Building	Shop, Site	2 Wednesday Market (N Side)	TA 0360 3950	Post-medieval	1083920
5714	Building	House, Site	3 & 4 Wednesday Market (N Side)	TA 0361 3949	Post-medieval	1164715
5715	Building	House, Shop, Site	6 & 7 Wednesday Market (N Side)	TA 0362 3948	Post-medieval	1346424
5716	Building	House, Shop, Site	8 Wednesday Market (N Side)	TA 0363 3980	Post-medieval	1164759
5717	Building	House, Shop, Site	11A Wednesday Market (N Side)	TA 0367 3946	Post-medieval to Modern	1083921
5718	Building	House, Shop, Site	13 Wednesday Market (SE Side)	TA 0366 3945	Post-medieval	1164792
5719	Building	House	14 Wednesday Market (SE Side)	TA 0366 3944	Post-medieval	1346425
5720	Building	House	15 Wednesday Market (SE Side)	TA 0365 3944	Post-medieval	1164820
5721	Building	House, Shop, Site	18 Wednesday Market (W Side)	TA 0361 3944	Post-medieval	1317576
5722	Building	House, Shop, Site	Gas Showroom (Former Highgate House), Wednesday Market	TA 0361 3946	Post-medieval	1083923
5723	Building	House, Shop, Site	21 Wednesday Market (W Side)	TA 0360 3948	Post-medieval	1346389
5724	Building	House, Site	22 & 23 Wednesday Market (W Side)	TA 0359 3948	Post-medieval	1317590
5725	Building	Lamp Post	Lamp Standard on pavement in front of No 20, Westwood Road	TA 029 394	Post-medieval	
5726	Building	Lamp Post	Lamp Standard on pavement in front of No 30, Westwood Road	TA 029 393	Post-medieval	

HER ID	Record Type	Monument Type	Name	NGR	Period	NHLE Ref?
5727	Building	Lamp Post	Lamp Standard on pavement in front of No 46, Westwood Road	TA 028 394	Post-medieval	
5728	Building	Lamp Post	Lamp Standard to west of Westwood Close, Westwood Road	TA 027 394	Post-medieval	
5730	Building	Lamp Post, Site	Lamp Standard outside 7 Willow Grove (S Side)	TA 0287 3976	Post-medieval	1083928
5731	Building	Lamp Post	Lamp Standard outside 17 Willow Grove (S Side)	TA 0281 3972	Post-medieval	1164971
5735	Building	Lamp Post	Lamp Standard outside 36 Woodlands (N Side)	TA 0288 3951	Post-medieval	1083940
5736	Building	Anglican Church	Church of All Saints Church, Church Lane	SE 9905 3973	Medieval to Post-medieval	1103429
5737	Building	House	Bishop Burton Grange, Finchcroft Lane (E Side)	SE 9955 3922	Post-medieval	1103431
5745	Building	Free School	Mark Kirby's Free School	TA 0475 3288	Post-medieval	1310046
5746	Building	Nonconformist Church	Zion United Reform Church, Hallgate (S Side), Cottingham	TA 0438 3285	Post-medieval	1103393
5747	Building	Manor House	272 (Old Manor House), Hallgate (N Side Off), Cottingham	TA 0407 3303	Post-medieval to Modern	1347016
5748	Building	House, Gate Pier	Newgate House and Gate Piers, Newgate Street, Cottingham	TA 0485 3259	Post-medieval	1161541
5749	Building	House, Railings	Snuff Mill House and Railings, Snuff Mill Lane, Cottingham	TA 0498 3234	Post-medieval to Unknown	1103397
5751	Building	House	Eastgate House, Newgate Street (S Side), Cottingham	TA 0495 3256	Post-medieval	1103396
5752	Building	House	Southwood Hall, Southwood Road (S Side), Cottingham	TA 0383 3222	Post-medieval to Modern	1310021

HER ID	Record Type	Monument Type	Name	NGR	Period	NHLE Ref?
5786	Building	Anglican Church	Church of St Michael, Skidby	TA 0151 3365	Medieval to Post- medieval	1103341
5799	Building	Anglican Church, Boundary Wall?	Church of All Hallows	SE 9984 3682	Medieval to Post- medieval	1161425
5800	Building	Vicarage, House	The Old Rectory	SE 9977 3705	Post- medieval	1103416
6979	Building	Post Mill, Windmill	Windmill	TA 0010 3770	Post- medieval	
6980	Building	House	4 King Street	TA 055 379	Post- medieval	
7242	Building	Cinema, Corn Exchange	Former Corn Exchange (now Cinema), Saturday Market (N Side)	TA 0327 3966	Post- medieval	1083969
7386	Building	Baptist Chapel	1 Swaby's Yard (Former Baptist Chapel)	TA 0335 3972	Post- medieval	
7474	Building	County Hall, Plaque	County Council Offices, Cross Street (W Side)	TA 0346 3947	Post- medieval to Modern	1346321
7798	Building	Methodist Chapel	Methodist Chapel, Hallgate, Cottingham	TA 0451 3293	Post- medieval	
7799	Building	Infant School, Site	Former St Mary's Infant School	TA 0323 3953	Post- medieval	1084015
7815	Building	House	86 (Southwood Villa) South Street, Cottingham	TA 0409 3266	Post- medieval	
7816	Building	House	Site of Southwood House	TA 0408 3246	Post- medieval	
7817	Building	House	Site of Brooklands, South Street	TA 0417 3246	Post- medieval	
7818	Building	Inn	Blue Bell Public House	TA 0416 3284	Post- medieval	

HER ID	Record Type	Monument Type	Name	NGR	Period	NHLE Ref?
7819	Building	House	Westfield House, Baynard Avenue, Cottingham	TA 0406 3285	Post-medieval	
7820	Building	House	Church View, Hallgate, Cottingham	TA 0477 3289	Post-medieval	
7821	Building	Inn, Office, Shop	Former Angel Public House, King Street, Cottingham	TA 0461 3287	Post-medieval	
7822	Building	Inn	Tiger Public House, Cottingham	TA 0461 3290	Post-medieval	
7823	Building	Inn	Duke of Cumberland Inn, Cottingham	TA 0460 3285	Post-medieval	
7825	Building	School	Site of King Street Rooms	TA 0458 3276	Post-medieval	
7826	Building	House	14 Priory Cottage Northgate	TA 0500 3328	Post-medieval	
7827	Building	House	46 (Greystones) Northgate, Cottingham	TA 0485 3325	Post-medieval	
7828	Building	Inn	Cross Keys Inn	TA 0461 3321	Post-medieval	
7829	Building	House	150 Northgate House Northgate	TA 045 332	Post-medieval	
7830	Building	Psychiatric Hospital, House, Hall Of Residence	Northgate House / Needler Hall, Cottingham	TA 045 331	Post-medieval to Modern	
7832	Building	House	245 (Virginia House) Northgate, Cottingham	TA 0427 3319	Post-medieval	
7833	Building	House	Site Of George Knowsley's House	TA 041 332	Post-medieval	
7835	Building	House	43 George Street, Cottingham	TA 0431 3308	Post-medieval	

HER ID	Record Type	Monument Type	Name	NGR	Period	NHLE Ref?
7836	Building	Farmhouse	Keldgate, Eppleworth Road	TA 0275 3355	Post- medieval	
7837	Building	House	Browsholme, Harland Way	TA 0283 3368	Post- medieval	
7838	Building	House	Harland Rise, Harland Way	TA 0318 3360	Post- medieval	
7839	Building	House	Site of Cottingham Grange	TA 033 337	Post- medieval	
7840	Building	Farmhouse	Grange Farm, Westfield Road	TA 0163 3219	Post- medieval	
7841	Building	Farmhouse	Eppleworth Wood Farm, Westfield Road	TA 0037 3213	Post- medieval	
7843	Building	House	The Cottage, Mill Beck Lane	TA 0472 3339	Post- medieval	
7845	Building	Farmhouse	Platwoods Farm, Beverley Road	TA 0260 3512	Post- medieval	
7877	Building	House	Site of Cottingham Castle, Castle Road	TA 0273 3242	Post- medieval	
7878	Building	House	Thwaite Hall, Thwaite Street, Cottingham	TA 055 326	Post- medieval	
7879	Building	House	Southlands, Thwaite Street, Cottingham	TA 0547 3261	Post- medieval	
7880	Building	House	The Bungalow, Thwaite Street, Cottingham	TA 0536 3253	Post- medieval to Modern	
7881	Building	House	Holtby House, Thwaite Street, Cottingham	TA 0534 3258	Post- medieval	
7882	Building	House	Tudor House, Thwaite Street, Cottingham	TA 0525 3259	Post- medieval	



HER ID	Record Type	Monument Type	Name	NGR	Period	NHLE Ref?
7883	Building	House	The Fuchsias, Thwaite Street, Cottingham	TA 0514 3261	Post-medieval	
7884	Building	Inn	Duke of York Inn, Thwaite Street, Cottingham	TA 0506 3263	Post-medieval	
7885	Building	Inn	Site of Bay Horse Inn, Thwaite Street, Cottingham	TA 0505 3264	Post-medieval	
7886	Building	Inn	Site of Railway Inn, Thwaite Street	TA 0502 3264	Post-medieval	
7887	Building	House	Site of Cottingham Hall, Thwaite St	TA 050 325	Post-medieval	
7888	Building	House	Site of Bridge House, Newgate	TA 049 326	Post-medieval	
7889	Building	House	Shardeloes, Newgate, Cottingham	TA 0493 3264	Post-medieval to Modern	
7890	Building	House	Cottingham House, Newgate, Cottingham	TA 0476 3259	Post-medieval	
7891	Building	Police Station	Former Police Station, Finkle Street, Cottingham	TA 0440 3280	Post-medieval	
7892	Building	Vicarage	Site of Rectory	TA 0468 3299	Post-medieval to Modern	
7893	Building	Inn, Brewhouse	King William IV Inn	TA 0457 3293	Post-medieval	
7894	Building	Bank (Financial), House	Former Rydale Villa	TA 0459 3293	Post-medieval	
7895	Building	House	Hallgate House, Cottingham	TA 0448 3289	Post-medieval	
7896	Building	House	Site of Thornccliffe	TA 0433 3294	Post-medieval	

HER ID	Record Type	Monument Type	Name	NGR	Period	NHLE Ref?
7897	Building	House	233 Hallgate, Cottingham	TA 0431 3289	Post-medieval	
7898	Building	House	266 Hallgate, Cottingham	TA 0420 3291	Post-medieval	
7902	Building	Wesleyan Methodist Chapel	Site of Wesleyan Chapel	TA 0453 3321	Post-medieval	
7903	Building	Primitive Methodist Chapel	Primitive Methodist Chapel	TA 0459 3302	Post-medieval	
7907	Building	House	Site of Albion House	TA 0483 3970	Post-medieval	
8278	Building	Farmhouse	Manor Farmhouse, Church Road (N Side)	TA 0184 4069	Post-medieval	1346974
8279	Building	Farm Building	Outbuilding at Manor Farmhouse	TA 0187 4072	Post-medieval	1310443
8281	Building	Farmhouse	Elm Tree Farm, Church Road	TA 0176 4056	Post-medieval	
8654	Building	Tower, Folly	Tower on Castle Hill	TA 0234 3224	Post-medieval	1103390
8657	Building	House	24 & 26 Beck Bank	TA 0500 3267	Post-medieval	1103389
8658	Building	House	28 Beck Bank (E Side), Cottingham	TA 0500 3268	Post-medieval	1103388
8666	Building	House	270 (The White House), Hallgate (N Side Off), Cottingham	TA 0416 3294	Post-medieval	1103391
8667	Building	Stable, Coach House	Coach-House & Stable at 270 Hallgate (N Side), Cottingham	TA 0416 3295	Post-medieval	1103392
8669	Building	House	The Manse, Hallgate (S Side), Cottingham	TA 0436 3297	Post-medieval	

HER ID	Record Type	Monument Type	Name	NGR	Period	NHLE Ref?
8670	Building	Church Hall	Arlington Hall, Hallgate, Cottingham	TA 0473 3287	Post-medieval	1161528
8802	Building	House, Workhouse	Church House	TA 0475 3287	Post-medieval	1347017
8812	Building	House	5 Hull Road (Springfield), Cottingham	TA 0568 3250	Post-medieval	1103395
8865	Building	House	188 King Street (E Side), Cottingham	TA 0461 3312	Post-medieval	1161536
8867	Building	House	7,8 & 9 Market Green (N Side), Cottingham	TA 0457 3285	Post-medieval	1347018
8868	Building	Stable, Coach House	Stable & Coach House, Eastgate House	TA 0494 3258	Post-medieval	1103396
8916	Building	House	Beech House	TA 0445 3314	Post-medieval	1346981
9078	Building	House	Killingwoldgraves	TA 0015 3956	Post-medieval	1161275
9079	Building	Farmhouse	Callais Farmhouse	SE 9899 3964	Post-medieval	1161276
9096	Building	House	Sarum House, Northgate (N Side), Cottingham	TA 0492 3326	Post-medieval	1161551
9144	Building	House	18 West End (N Side)	SE 9956 3706	Post-medieval	
9145	Building	House	Northgate House, Northgate	SE 9963 3722	Post-medieval	1103417
9146	Building	House, Site	34 & 36 North Gate (E Side)	SE 9965 3722	Post-medieval	
9147	Building	House, Site	Manor House, Manor House Lane (N Side)	SE 9942 3738	Post-medieval	

HER ID	Record Type	Monument Type	Name	NGR	Period	NHLE Ref?
9148	Building	House	House Opposite Ferguson Fawsitt Arms, East End (S Side)	SE 9973 3706	Post-medieval	1161437
9149	Building	House	White Hall, Shepherd Lane (S Side)	TA 0385 3720	Post-medieval	
9166	Building	Barn	Barn, Old Hall, Shepherds Lane (W Side)	TA 0406 3700	Post-medieval to Modern	1103419
9167	Building	House	Old Hall, Shepherds Lane (W Side)	TA 0407 3695	Post-medieval	1103420
9168	Building	House	Chalk Villa, Victoria Road (W Side Off)	TA 0270 3807	Post-medieval	1310093
9235	Building	House	Elmtree House, South Street (N Side), Cottingham	TA 0447 3276	Post-medieval	1310058
9247	Building	House	22 South Street (N Side), Cottingham	TA 0442 3278	Post-medieval	
9250	Building	Railway Station	Railway Station, Station Road (E Side), Cottingham	TA 0510 3287	Post-medieval	1103398
9260	Building	Turret	Lantern Turret in garden of 4 King Street (S Side)	TA 0555 3795	Medieval	1161446
9484	Building	Station Masters House	Station Master's House	TA 0509 3289	Post-medieval	1310022
9498	Building	Goods Shed	Railway Goods Shed	TA 0508 3295	Post-medieval	1103399
9499	Building	House, Railings, Gate	Green Wickets, Gates & Railings, 55 Thwaite Street	TA 0529 3258	Post-medieval to Unknown	1310025
9509	Building	House	100 & 102, Thwaite Street	TA 0532 3253	Post-medieval	1346983
9695	Building	Folly	Folly In Fishpond Wood, Risby	TA 0125 3535	Post-medieval	1161815

HER ID	Record Type	Monument Type	Name	NGR	Period	NHLE Ref?
9697	Building	House	2 Skidby Road	SE 9881 3385	Post- medieval	1309909
9698	Building	House	44 Main Street	TA 0173 3370	Post- medieval	1103340
9699	Building	Garden Wall, House	West Cottage Grange Farm	TA 0159 3219	Post- medieval	1103342
9718	Building	Methodist Chapel	Methodist Chapel, Main Street	TA 0147 3368	Modern	
9801	Building	House	4 West End (S Side)	SE 9930 3701	Post- medieval	
10010	Building	Lamp Post	Lamp Standard, S of Newbegin Bar House, Albert Terrace	TA 0302 3949	Post- medieval	1346295
10011	Building	House	27 Beckside (N Side)	TA 0441 3928	Post- medieval	1084115
10012	Building	House	32 & 34 Beckside (S Side)	TA 0440 3926	Post- medieval	1346296
10013	Building	House	42 & 44 Beckside (S Side)	TA 0443 3926	Post- medieval	1084077
10014	Building	Inn	The Sloop Public House	TA 0444 3926	Post- medieval	1346316
10015	Building	House	36 to 40 (Even), Beckside (S Side)	TA 0442 3926	Post- medieval	1084116
10016	Building	House, Site	68 Beckside (S Side)	TA 0453 3926	Post- medieval	1346317
10017	Building	House, Site	70 Beckside (S Side)	TA 0454 3926	Post- medieval	1084079
10019	Building	House, Shop	11 Flemingate (N Side)	TA 0386 3925	Post- medieval	1084094

HER ID	Record Type	Monument Type	Name	NGR	Period	NHLE Ref?
10102	Building	House, Site	6 to 14 (Even), Butcher Row (S Side)	TA 0353 3952	Post-medieval	1160246
10104	Building	House, Shop	26 & 28 Butcher Row (W Side)	TA 0357 3949	Post-medieval	1310663
10105	Building	House, Shop	24 Butcher Row (S Side)	TA 0356 3950	Post-medieval	
10106	Building	House, Shop, Site	22 Butcher Row (S Side)	TA 0355 3950	Post-medieval	1310660
10107	Building	Inn, Cellar, Layer, Well, Privy House, Hearth, Rubbish Pit, Floor	The Buck Public House, 25 Beckside	TA 0439 3928	Post-medieval to Modern	
10109	Building	House	36 Eastgate (W Side)	TA 0376 3935	Post-medieval	1084090
10110	Building	House	38 & 40 Eastgate (W Side)	TA 0376 3935	Post-medieval	1160371
10111	Building	House, Shop	42 Eastgate (W Side)	TA 0376 3935	Post-medieval	1346322
10112	Building	House, Shop	44 Eastgate (W Side)	TA 0376 3934	Post-medieval	1160384
10113	Building	House, Site	13 Eastgate (E Side)	TA 0371 3945	Post-medieval	1346323
10114	Building	House, Shop	57 Eastgate (E Side)	TA 0382 3929	Post-medieval	1160405
10115	Building	House, Shop	59 Eastgate (E Side)	TA 0382 3928	Post-medieval	1084092
10116	Building	House, Shop	5 to 9 (Odd), Flemingate (N Side)	TA 0386 3927	Medieval to Post-medieval	1310557
10117	Building	House, Shop	3 Flemingate (N Side)	TA 0384 3927	Post-medieval	1084093

HER ID	Record Type	Monument Type	Name	NGR	Period	NHLE Ref?
10118	Building	House	47 to 53 (Odd), Flemingate (N Side)	TA 0416 3921	Post-medieval	1084095
10119	Building	House	59 Flemingate (N Side)	TA 0419 3922	Post-medieval	1160505
10120	Building	House	63 Flemingate (N Side)	TA 0421 3922	Post-medieval	1346326
10121	Building	Warehouse	Site of 81 Flemingate (N Side)	TA 0427 3924	Post-medieval	
10122	Building	Architectural Fragment	Crocketed Spire in garden of 24 Flemingate (S Side)	TA 0389 3924	Medieval	
10123	Building	House, Office	30 & 32 Flemingate & Flemingate House, Flemingate (S Side)	TA 0400 3920	Post-medieval	
10126	Building	Inn	Mariner's Arms Public House 112 Flemingate (S Side)	TA 0433 3924	Post-medieval	1084061
10128	Building	Cottage Ornee, Site	Fern Lodge 248 Grovehill Road (S Side)	TA 0459 3977	Post-medieval	1346347
10129	Building	House, Site	61 Grovehill Road (N Side)	TA 0412 3958	Post-medieval	1084064
10130	Building	House, Shop	55 to 59 Grovehill Road (N Side)	TA 0411 3959	Post-medieval	
10131	Building	House, Site	34 Lairgate (W Side)	TA 0321 3954	Post-medieval	
10132	Building	Inn	The Tiger Inn, Lairgate (E Side)	TA 0338 3916	Post-medieval	
10133	Building	House, Site	119 & 121 Lairgate (E Side)	TA 0339 3909	Post-medieval	
10134	Building	House, Site	5 to 13 (Odd), Minster Moorgate (S Side)	TA 0362 3925	Post-medieval	1161976

HER ID	Record Type	Monument Type	Name	NGR	Period	NHLE Ref?
10135	Building	House, Site	17 & 19 Minster Moorgate (S Side)	TA 0359 3926	Post-medieval	1084025
10136	Building	House	2 to 14 (Even), Minster Moorgate (N Side)	TA 0368 3928	Post-medieval	1084027
10137	Building	House, Site	69 to 73 (Odd), Minster Moorgate (S Side)	TA 0342 3922	Post-medieval	
10138	Building	School, Church Hall	Beverley Minster Parish Hall	TA 0374 3931	Post-medieval	1162079
10139	Building	House	29 & 29A Newbegin (S Side)	TA 0305 3953	Post-medieval	
10140	Building	House, Site	6 Newbegin (N Side)	TA 0317 3961	Post-medieval	
10142	Building	Stable, Site	Former Stables to 14 & 16 Newbegin (N Side)	TA 0306 3955	Post-medieval	
10144	Building	House	20 North Bar Without (E Side)	TA 0296 3994	Post-medieval	1309309
10145	Building	House	22 North Bar Without (E Side)	TA 0295 3995	Post-medieval	1346383
10146	Building	Stable	Stable Block to 56 North Bar Without (E Side)	TA 0287 4004	Post-medieval	1163298
10147	Building	Wall, Gate Pier	Wall & Gate Piers to 62 North Bar Without (E Side)	TA 0282 4008	Post-medieval	
10152	Building	House, Site	4 Highgate (W Side)	TA 0364 3943	Post-medieval	1084074
10153	Building	House, Site	49 & 49A Keldgate (S Side)	TA 0353 3908	Post-medieval	1084076
10154	Building	Warehouse, Site	33 Lairgate (E Side)	TA 0323 3955	Post-medieval	



HER ID	Record Type	Monument Type	Name	NGR	Period	NHLE Ref?
10157	Building	House, Site	1 Ladygate (W Side)	TA 0317 3977	Post-medieval	
10158	Building	House, Site	14 & 16 Keldgate (N Side)	TA 0365 3913	Post-medieval	1161348
10161	Building	Coach House, Gate Pier, Wall	Coach House, Wall & Gate Piers to 31 Keldgate (S Side)	TA 0358 3909	Post-medieval	
10162	Building	Wall, Gate Pier, Gate, Site	Wall, Gatepiers & Gates	TA 0351 3907	Post-medieval	1346334
10163	Building	House	10 Keldgate (N Side)	TA 0365 3914	Post-medieval	
10164	Building	House	135 Keldgate (S Side)	TA 0326 3903	Post-medieval	1084040
10165	Building	House	127 & 129 Keldgate (S Side)	TA 0328 3902	Post-medieval	
10166	Building	House, Site	137 (Acacia House) & 139 Keldgate (S Side)	TA 0325 3901	Post-medieval	1084041
10167	Building	House, Site	71 & 73 Keldgate (S Side)	TA 0344 3906	Post-medieval	1084038
10168	Building	House, Site	53 to 57 (Odd) Keldgate (S Side)	TA 0347 3907	Post-medieval	1084036
10169	Building	House	12 Keldgate (N Side)	TA 0364 3914	Post-medieval	
10170	Building	Wall, Gate Pier	Forecourt Wall to 22-26 (Even) Keldgate (N Side)	TA 0362 3912	Post-medieval	1161367
10171	Building	House, Site	59 Keldgate (S Side)	TA 0346 3906	Post-medieval	1084037
10172	Building	House, Site	13 Highgate (E Side)	TA 0367 3941	Post-medieval	

HER ID	Record Type	Monument Type	Name	NGR	Period	NHLE Ref?
10175	Building	House	8 Becks North (N Side)	TA 0451 3929	Post-medieval	1084081
10176	Building	Signal Box	Signal Box, Grovehill Road (N Side)	TA 0386 3952	Modern	1084065
10177	Building	House	4 to 7 (Consecutively), Becks North	TA 0449 3929	Post-medieval	
10178	Building	House, Shop, Site	16 to 20 (Even), Butcher Row (S Side)	TA 0354 3951	Post-medieval	1346319
10179	Building	House, Site	1, 2 & 3 Cross Street (E Side)	TA 0348 3950	Post-medieval	1310641
10180	Building	House, Site	61 & 63 Keldgate (S Side)	TA 0347 3907	Post-medieval	1346335
10181	Building	House, Site	37 & 39 North Bar Within (W Side)	TA 0307 3978	Post-medieval	
10187	Building	House	43 (Oak House), North Bar Without (W Side)	TA 0284 4001	Post-medieval	1346380
10188	Building	House, Site	53 (Arden House), North Bar Without (W Side)	TA 0279 4006	Post-medieval	1346381
10189	Building	House, Site	45 North Bar Without (W Side)	TA 0282 4003	Post-medieval	1162966
10190	Building	House	55 & 57 North Bar Without (W Side)	TA 0278 4006	Post-medieval	1083983
10191	Building	House	4 North Bar Without (E Side)	TA 0300 3990	Post-medieval	1346382
10192	Building	Inn	Rose & Crown Public House, North Bar Without (W Side)	TA 0294 3988	Post-medieval to Modern	1346378
10251	Building	Inn	The Furlong and Firkin 2 Norwood	TA 0331 3988	Post-medieval	1083992

HER ID	Record Type	Monument Type	Name	NGR	Period	NHLE Ref?
10253	Building	Terrace	42 to 50 St Andrew's Street (W Side)	TA 0386 3913	Post-medieval	1318064
10254	Building	Terrace, Site	1 to 5 St John Street (W Side) & 1 Minster Moorgate	TA 0366 3925	Post-medieval	1083962
10255	Building	House, Site	8A Saturday Market (N Side)	TA 0322 3974	Post-medieval	1317998
10256	Building	Bank (Financial), Site	60 Saturday Market (W Side)	TA 0322 3964	Post-medieval	1164123
10257	Building	Vicarage, House	The Old Hall (Formerly St Mary's Vicarage), Vicar Lane	TA 0296 3973	Medieval to Post-medieval	1164178
10258	Building	Gate Pier	Gate Piers to The Old Hall, Vicar Lane	TA 0299 3973	Post-medieval	1346397
10259	Building	House, Shop, Site	13 & 15 Toll Gavel (E Side)	TA 0334 3957	Post-medieval	1164184
10260	Building	House, Shop, Site	47 & 49 Toll Gavel (N Side)	TA 0344 3954	Post-medieval	1164195
10261	Building	Terrace, Shop, Site	55 To 59 (Odd) Toll Gavel (E Side)	TA 0345 3954	Post-medieval	1317854
10262	Building	House, Shop, Site	46 Toll Gavel (S Side)	TA 0342 3952	Post-medieval	1083942
10285	Building	Warehouse, Office	19 & 21 Flemingate (N Side)	TA 0398 3923	Post-medieval	1310564
10300	Building	Railway Warehouse	Station Warehouse	TA 0380 3963	Post-medieval	
10301	Building	House	16 & 17 Wednesday Market (SW Side)	TA 0364 3943	Post-medieval	1083922
10303	Building	House, Shop	99 & 101 Walkergate (E Side)	TA 0347 3961	Post-medieval	1083914

HER ID	Record Type	Monument Type	Name	NGR	Period	NHLE Ref?
10304	Building	House	115 Walkergate (E Side)	TA 0349 3957	Post- medieval	1083916
10306	Building	House	103 to 113 Walkergate (E Side)	TA 0348 3959	Post- medieval	1083915
10307	Building	House	5 to 9 (Odd) Walkergate (E Side)	TA 0331 3986	Post- medieval	1083950
10308	Building	House	19 Walkergate (E Side)	TA 0331 3983	Post- medieval	1164583
10309	Building	House, Site	73 & 75 Walkergate (E Side)	TA 0340 3966	Post- medieval	1083911
10310	Building	House, Site	83 & 85 Walkergate (E Side)	TA 0343 3964	Post- medieval	1083912
10311	Building	Club	The Grosvenor Club 71 Walkergate (E Side)	TA 0339 3968	Post- medieval	1346421
10312	Building	House	106 Walkergate (W Side)	TA 03462 39585	Post- medieval	1164701
10313	Building	House	87 Walkergate (E Side)	TA 0343 3964	Post- medieval	1083913
10314	Building	Terrace	1 To 6 (Consecutively) Willow Grove (S Side)	TA 0288 3975	Post- medieval	1346392
10315	Building	Gate Pier	Gate Piers To Westwood Hall	TA 0285 3937	Post- medieval	1346391
10316	Building	House	39 & 41 Westwood Road (S Side)	TA 0291 3943	Post- medieval	1317564
10317	Building	House	Westwood Hall, Westwood Road (S Side)	TA 0285 3937	Post- medieval	1164929
10318	Building	House	44 & 46 Westwood Road (N Side)	TA 0285 3944	Post- medieval	1317543

HER ID	Record Type	Monument Type	Name	NGR	Period	NHLE Ref?
10319	Building	House	11 Westwood Road (S Side)	TA 0298 3948	Post- medieval	1346390
10320	Building	House	43 to 47 (Odd) Westwood Road (S Side)	TA 0288 3943	Post- medieval	1083926
10321	Building	Inn	The Woolpack Public House 37 Westwood Road (S Side)	TA 0292 3943	Post- medieval	1083925
10322	Building	House	29 Westwood Road (S Side)	TA 0295 3944	Post- medieval	1164893
10324	Building	House	25 Wood Lane (S Side)	TA 0308 3967	Post- medieval	1083929
10326	Building	House	2,4 And 6 Well Lane	TA 0356 3947	Post- medieval	1083924
10327	Building	House	18 Well Lane (N Side)	TA 0353 3946	Post- medieval	
10701	Building	House	63 (Elmfield House) South Street, Cottingham	TA 0425 3262	Post- medieval	
10981	Building	Gate Lodge	Burton Gatehouse	TA 0112 3961	Post- medieval	
10982	Building	Farmhouse	Mount Pleasant Farm	TA 0060 4013	Post- medieval	
12086	Building	Gatehouse, Gate	Newbegin Gate & Gatehouse	TA 0276 3936	Post- medieval	
12094	Building	Nurses Hostel, House	Nurse's Home, Westwood Hospital	TA 0270 3952	Post- medieval	
12101	Building	Sunday School, Site	Sunday School, Walkergate	TA 0341 3962	Modern	
12102	Building	Church School, Site	Site of Wesleyan School	TA 0349 3964	Post- medieval	

HER ID	Record Type	Monument Type	Name	NGR	Period	NHLE Ref?
12111	Building	Chapel	Chapel	TA 0371 3979	Post- medieval	
12120	Building	Tannery	Site of Tannery	TA 0416 3832	Post- medieval	
12122	Building	Tannery	Site of Tannery	TA 0403 3936	Post- medieval	
12132	Building	School, Fire Station, Drill Hall	Site of Grammar School	TA 0306 3943	Post- medieval	
12133	Building	Tannery	Site of Tannery	TA 0397 3925	Post- medieval	
12134	Building	Tannery	Tannery South of Flemingate	TA 0395 3921	Post- medieval	
12137	Building	National School	Site of Minster National School	TA 0382 3916	Post- medieval	
12139	Building	National School, House, Site	Former National School	TA 0352 3924	Post- medieval to Modern	
12142	Building	Sunday School, Methodist Chapel	Methodist Church	TA 0427 3820	Post- medieval	
12144	Building	Infant School, Site	Minster Infant School	TA 0430 3925	Post- medieval	
12146	Building	House	Cherry Tree Cottage, off Long Lane	TA 0430 3866	Post- medieval	
12158	Building	House, Well	Bleachyard Cottages, off Kitchen Lane	TA 0349 3889	Post- medieval	
12168	Building	Hospital	Hospital to SE of Broadgate Hospital	TA 0179 3780	Post- medieval	
12306	Building	Road Bridge	Plaxton's Bridge	TA 0662 3654	Post- medieval	

HER ID	Record Type	Monument Type	Name	NGR	Period	NHLE Ref?
12313	Building	House	High House, Woodmansey	TA 0611 3615	Post-medieval	
12314	Building	House	Woodmansey Cottage	TA 0600 3754	Post-medieval	
12375	Building	Manor House	Bentley Manor House	TA 0190 3590	Post-medieval	
12389	Building	Outbuilding	Outbuilding	TA 0332 3377	Post-medieval	
12404	Building	Wesleyan Methodist Chapel, Reading Room, Village Hall	Wesleyan Methodist Chapel	TA 0149 3369	Post-medieval	
12537	Building	Vicarage	84 Main Street	TA 0138 3361	Post-medieval	
12554	Building	Inn	The Woolpack Public House 37 Westwood Road	TA 0291 3944	Post-medieval	1083925
12661	Building	House	3 to 19, Church Road	TA 0193 4071	Post-medieval	
12789	Building	Wesleyan Methodist Chapel	Wesleyan Methodist Chapel	SE 9873 3387	Post-medieval	
12906	Building	Vicarage	Vicarage	SE 9910 3975	Post-medieval	
12986	Building	Works, Chalk Pit, Crane	Queensgate Whiting Works	TA 0260 3740	Post-medieval	
12992	Building	Inn, House	Former Bentley New Inn	TA 0257 3676	Post-medieval	
13000	Building	Row House	Victoria Cottages	TA 0269 3745	Post-medieval	
13315	Building	Chapel, House	Former Chapel, Bentley	TA 0198 3596	Post-medieval to Modern	

HER ID	Record Type	Monument Type	Name	NGR	Period	NHLE Ref?
14105	Building	Post Office	Post Office, Hallgate, Cottingham	TA 0457 3290	Post-medieval	
14117	Building	House	Clay Hall, Dunswell Road	TA 0559 3518	Post-medieval	
14118	Building	Farmhouse	North Farm, Dunswell Road	TA 0543 3522	Post-medieval	
14362	Building	Pumping Station, Waterworks	Cottingham Pumping Station	TA 0469 3426	Post-medieval	
14394	Building	Lock Keepers Cottage	Lock House, Beverley Beck	TA 0571 3937	Post-medieval	
14395	Building	Timber Framed House	Site of 6 to 8 Highgate	TA 0365 3940	Medieval to Post-medieval	
14399	Building	House, Office	Former Register Office	TA 0345 3943	Post-medieval to Modern	1163769
14404	Building	Baths, Slipper Baths, Site	Former Swimming Baths, Ladygate	TA 0325 3967	Post-medieval	
14405	Building	Corn Exchange, Site	Site of Corn Exchange, Saturday Market	TA 0328 3965	Post-medieval	1083969
14418	Building	Wesleyan Methodist Chapel	Site of Wesleyan Chapel, Walkergate	TA 0341 3962	Post-medieval	
15143	Building	Farm	Old Hall Farm, Shepherd Lane	TA 0408 3700	Post-medieval to Modern	
16289	Building	House	Site of 131-133 Keldgate	TA 0327 3901	Post-medieval	
16472	Building	Psychiatric Hospital, Commemorative Monument, Cemetery, Nurses Hostel, Hospital Block	De La Pole Hospital	TA 024 316	Post-medieval to Modern	



HER ID	Record Type	Monument Type	Name	NGR	Period	NHLE Ref?
16478	Building	Hospital, Sanatorium	Castle Hill Hospital	TA 027 324	Modern	
16485	Building	Congregational Chapel, Site	Latimer Memorial Church, Grovehill Road	TA 0478 3979	Modern	
16487	Building	School, Site	Grammar School, The Old School	TA 0296 3866	Modern	
16490	Building	Shop, Site	38 Lairgate	TA 0322 3952	Post-medieval	
16496	Building	School	St Nicholas Catholic Primary School	TA 0420 3946	Modern	
16498	Building	Infant School, Site	Walkergate Infants School	TA 0336 3985	Modern	
19697	Building	Gate	Gateway to Hospital	TA 0284 3950	Post-medieval	1083930
19728	Building	Sunday School	Congregational Sunday School	TA 0329 3948	Post-medieval	
19747	Building	Air Raid Shelter	WW2 Temporary Shelter (Southern)	TA 0381 3969	Modern	
19748	Building	Air Raid Shelter	WW2 Temporary Shelter (Northern)	TA 0381 3971	Modern	
19766	Building	Tannery, Stable	Beaumont's Tannery	TA 0364 3926	Post-medieval	
19936	Building	Tannery	Tannery, Holme Church Lane	TA 0438 3931	Post-medieval	
19946	Building	Air Raid Shelter	Air Raid Shelter, Beverley Westwood	TA 0287 3981	Modern to Unknown	
19950	Building	Building	Royal Flying Corps Aerodrome Building	TA 0131 3968	Modern	

HER ID	Record Type	Monument Type	Name	NGR	Period	NHLE Ref?
20071	Building	House, Wall	Norwoods, Wood Hill Way	TA 0215 3452	Post-medieval	
20134	Building	House	48 West End, Walkington	SE 99337 36993	Post-medieval to Unknown	
20341	Building	Farmhouse	60 Main Street, Skidby	TA 01577 33714	Post-medieval	
20348	Building	House	116 Walkergate	TA 03490 39550	Post-medieval	
20655	Building	House	15 & 15A Trinity Lane, Beverley	TA 03741 39494	Post-medieval	
20676	Building	Building	Chalk Building Foundations	SE 99265 37002	Medieval to Post-medieval	
20716	Building	Farmhouse	West End Farm	TA 019 358	Post-medieval to Modern	
20897	Building	Hall Of Residence	Reckitt Hall, The Lawns	TA 0365 3358	Modern	1103343
20898	Building	Hall Of Residence	Nicholson Hall, The Lawns	TA 03799 33475	Modern	1276987
20899	Building	Hall Of Residence	Morgan Hall, The Lawns	TA 03807 33541	Modern	1103344
20900	Building	Hall Of Residence	Lambert Hall, The Lawns	TA 03816 33426	Modern	1232675
20901	Building	Hall Of Residence	Grant Hall, The Lawns	TA 03689 33644	Modern	1103345
20902	Building	Hall Of Residence	Downs Hall, The Lawns	TA 03728 33608	Modern	1103346
21945	Building	Sundial	Post-medieval Sundial, Hallgate	TA 04602 32926	Post-medieval	

HER ID	Record Type	Monument Type	Name	NGR	Period	NHLE Ref?
22393	Building	Horse Trough, Dog Trough, Drinking Fountain	Drinking Fountain and Horse Trough	TA 0453 3927	Post-medieval	
22394	Building	Bridge, Aqueduct	Bridge and Aqueduct carrying Beverley Beck over the Branston Drain	TA 0564 3935	Post-medieval to Modern	1246137
22411	Building	Stable, Outbuilding	Outbuilding and Stables to north of Skidby Mill	TA 0202 3332	Post-medieval to Modern	1276984
5732	Monument	Lamp Post	Lamp Standard adjacent 44 Wood Lane (N Side)	TA 0302 3963	Post-medieval	
10101	Monument	Lamp Post	Lamp Standard NW of 19 Butcher Row (NE Side)	TA 0355 3953	Post-medieval	
10103	Monument	Lamp Post	Lamp Standard outside 2 Butcher Row (S Side)	TA 0351 3953	Post-medieval	
10199	Monument	Lamp Post	Lamp Standard adjacent to 41 North Bar Without (W Side)	TA 0286 4001	Post-medieval	
10263	Monument	Lamp Post	Lamp Standard opposite 4 Minster Moorgate (S Side)	TA 0369 3927	Post-medieval	
10264	Monument	Lamp Post	Lamp Standard E of Minster's North Transept	TA 0383 3925	Post-medieval	
10265	Monument	Lamp Post	Lamp Standard E of Minster's Entrance, Minster Yard North	TA 0373 3928	Post-medieval	
10266	Monument	Lamp Post	Lamp Standard W of Minster's North Transept	TA 0374 3928	Post-medieval	
10267	Monument	Lamp Post	Lamp Standard opposite Old Vicarage, Minster Yard North	TA 0379 3929	Post-medieval	
10268	Monument	Lamp Post	Lamp Standard W of Minster's Entrance, Minster Yard North	TA 0370 3927	Post-medieval	
10269	Monument	Lamp Post	Lamp Standard in front of 40 Saturday Market (S Side)	TA 0330 3957	Post-medieval	

HER ID	Record Type	Monument Type	Name	NGR	Period	NHLE Ref?
10270	Monument	Lamp Post	Lamp Standard opposite 12 St John Street (E Side)	TA 0368 3919	Post-medieval	
10271	Monument	Lamp Post	Lamp Standard opposite 5 St John Street (E Side)	TA 0368 3924	Post-medieval	
10272	Monument	Lamp Post	Lamp Standard opposite 20 The Woodlands (N Side)	TA 0292 3955	Post-medieval	
10273	Monument	Lamp Post	Lamp Standard in front of 14 Toll Gavel (S Side)	TA 0333 3956	Post-medieval	
10274	Monument	Lamp Post	Lamp Standard In Front of 30 Toll Gavel (S Side)	TA 0339 3954	Post-medieval	
10275	Monument	Lamp Post	Lamp Standard In Front of 42 Toll Gavel (S Side)	TA 0342 3953	Post-medieval	
10276	Monument	Lamp Post	Lamp Standard, Junction of Toll Gavel & Landress Lane	TA 0337 3954	Post-medieval	
10277	Monument	Lamp Post	Lamp Standard, Landress Lane (SE Side)	TA 0336 3953	Post-medieval	
10278	Monument	Lamp Post	Lamp Standard adjacent to 2 Albert Terrace, The Woodlands	TA 0296 3958	Post-medieval	
10279	Monument	Lamp Post	Lamp Standard in the courtyard of The Hall, Lairgate	TA 0324 3931	Post-medieval	
10280	Monument	Lamp Post	Lamp Standard in front of The Hall, Lairgate (W Side)	TA 0327 3929	Post-medieval	
10281	Monument	Lamp Post	Lamp Standard in front of N Wing of The Hall, Lairgate	TA 0327 3930	Post-medieval	
10282	Monument	Lamp Post	Lamp Standard in front of Newbegin House, Newbegin (N Side)	TA 0309 3956	Post-medieval	
10283	Monument	Lamp Post	Lamp Standard in front of 26 Newbegin (N Side)	TA 0303 3953	Post-medieval	

HER ID	Record Type	Monument Type	Name	NGR	Period	NHLE Ref?
10323	Monument	Lamp Post	Lamp Standard outside 2 Westwood Road (N Side)	TA 0301 3951	Post-medieval	
10325	Monument	Lamp Post	Lamp Standard in front of 60 Wood Lane (N Side)	TA 0297 3960	Post-medieval	
10330	Monument	Lamp Post	Lamp Standard adjacent to 53 North Bar Without (SW Side)	TA 0281 4007	Post-medieval	
10124	Monument	Wall	Wall to Fleming House	TA 0405 3919	Post-medieval	
10148	Monument	Wall	Garden Wall to 1 Pasture Terrace	TA 0289 3984	Post-medieval	
10149	Monument	Wall	Garden Wall opposite 1 Pasture Terrace (W Side)	TA 0288 3983	Post-medieval	
10286	Monument	Wall	Garden Wall to 31 Newbegin	TA 0302 3951	Post-medieval	
10305	Monument	Wall	Wall to 67 Walkergate	TA 0337 3972	Post-medieval	
19529	Monument	Wall	Med Plot & Post-medieval Building	TA 0318 3875	Medieval to Post-medieval	
20195	Monument	Wall	Limestone Masonry, 7, 9, 11 Walkergate	TA 03308 39861	Medieval	
20196	Monument	Wall	Chalk Blocks aligned with Gable of No 11	TA 03312 39853	Medieval to Post-medieval	
20283	Monument	Wall	C17/C18 Wall Section, 12 Tiger Lane	TA 02982 39782	Post-medieval	
10141	Monument	Gate, Gate Pier, Site	Gate Piers & Gates, 10 Newbegin	TA 0315 3959	Post-medieval	
10143	Monument	Wall, Gate Pier, Railings, Site	Garden Wall, Gate Piers & Railings to 14 & 16 Newbegin	TA 0309 3956	Post-medieval	

HER ID	Record Type	Monument Type	Name	NGR	Period	NHLE Ref?
10151	Monument	Wall, Site	Garden Wall to 7 Hengate (NW Side)	TA 0324 3984	Post-medieval to Modern	
10159	Monument	Wall, Gate Pier, Site	Forecourt Wall, Piers & Lamp Holders To 28 Keldgate (N Side)	TA 0359 3911	Post-medieval	
10193	Monument	Water Pump, Site	The Pump, North Bar Within (E Side)	TA 0308 3981	Post-medieval	
10194	Monument	Wall, Gate Pier, Gate	Perimeter Wall, Gate Piers & Gates	TA 0314 3975	Post-medieval	
10195	Monument	Wall, Gate Pier, Site	Wall & Piers To St Mary's Manor	TA 0304 3984	Post-medieval	
10252	Monument	Gate, Gate Pier, Railings	Gates, Gate Piers & Railings	TA 0331 3992	Post-medieval	
12170	Monument	Farm	Broadgate Farm, east of Walkington	TA 0110 3780	Post-medieval	
12532	Monument	Farm	Walk Farm	SE 9963 3331	Post-medieval	
12944	Monument	Farm	Northland's Farm	SE 9952 3735	Post-medieval	
12967	Monument	Farm	Park Farm	SE 9990 3670	Post-medieval	
12973	Monument	Farm	Rectory Farm	TA 0041 3729	Post-medieval	
12978	Monument	Farm	Bentley Park Farm	TA 0093 3658	Post-medieval	
12979	Monument	Farm	Butt Farm, Bentley Moor	TA 0200 3700	Post-medieval	
12984	Monument	Farm	Vinegar Hill, Off Victoria Road	TA 0224 3747	Post-medieval	

HER ID	Record Type	Monument Type	Name	NGR	Period	NHLE Ref?
20163	Monument	Farm	Figham Farm	TA 04987 39129	Post- medieval	

## Appendix D Figures



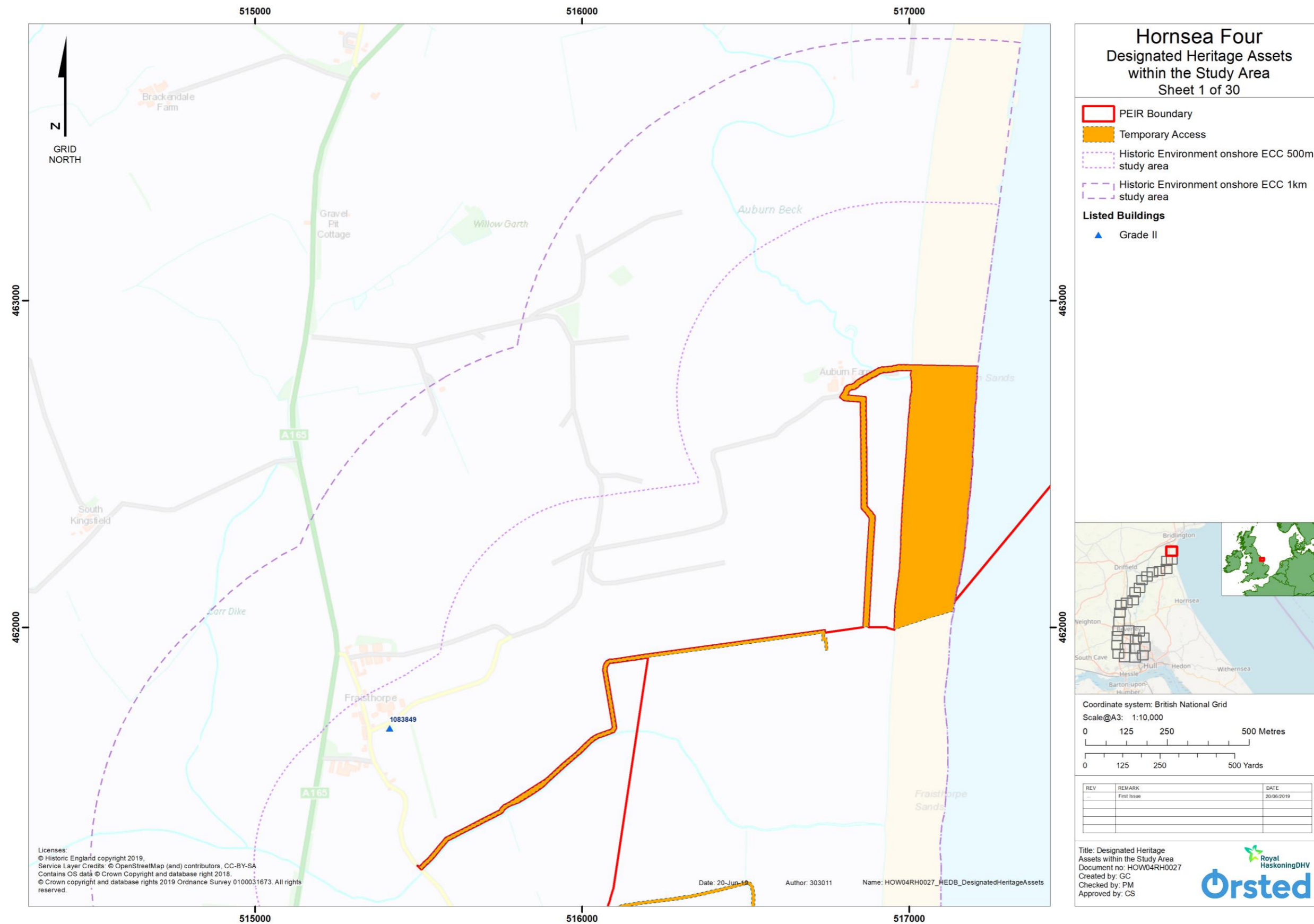


Figure 4: Designated Heritage Assets within the Study Area (detail figure, 1 of 30) (not to scale).

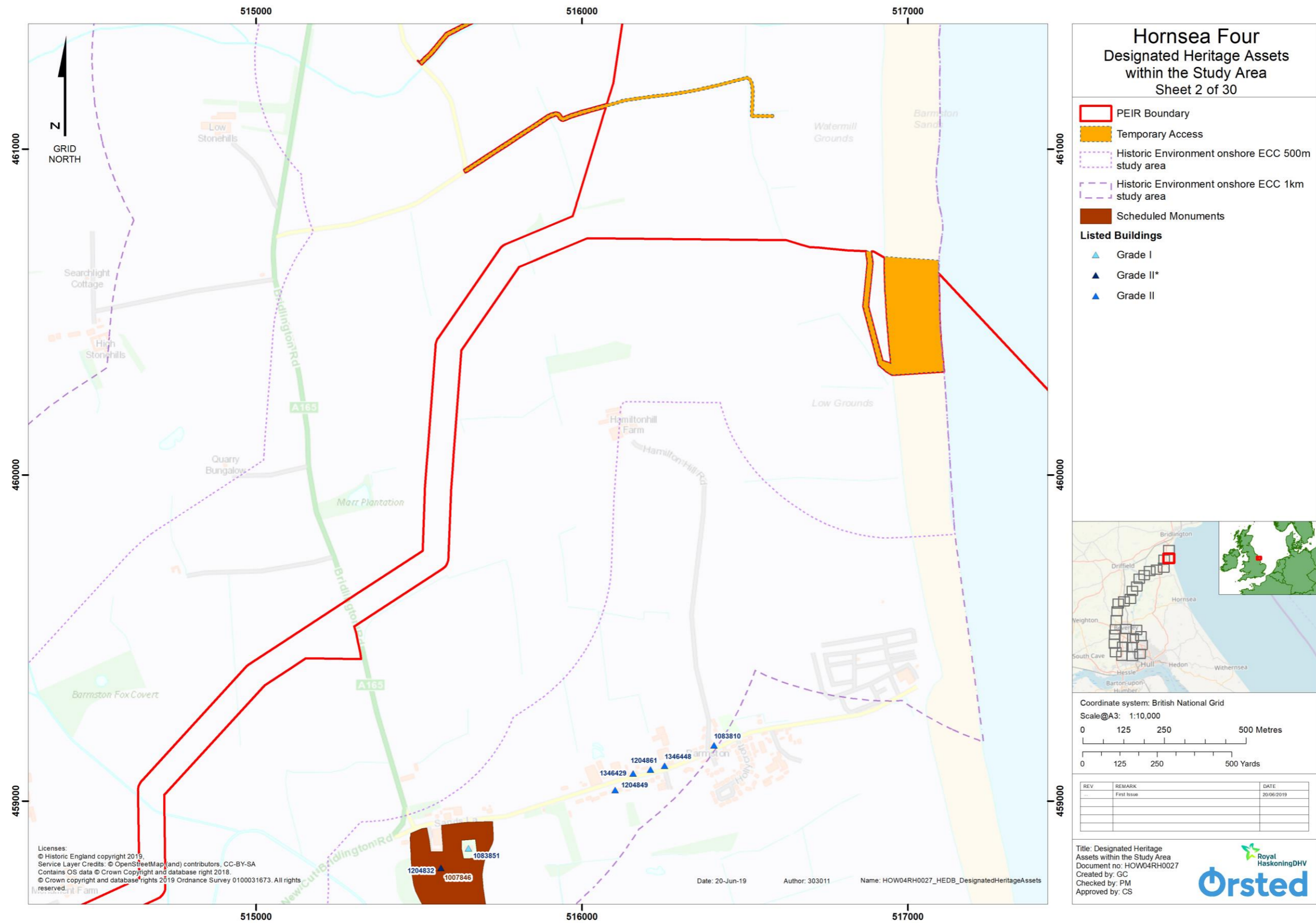


Figure 5: Designated Heritage Assets within the Study Area (detail figure, 2 of 30) (not to scale).

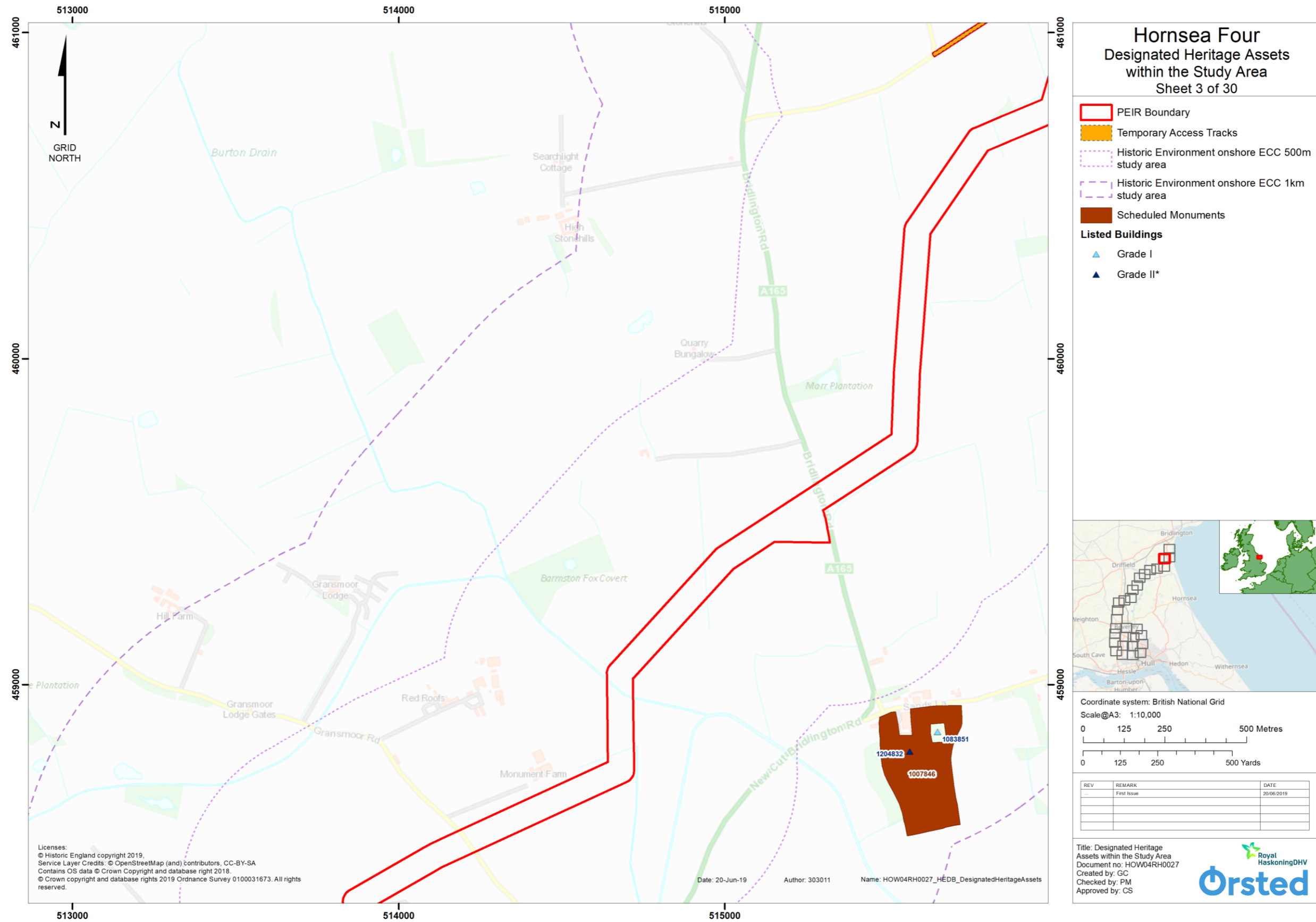


Figure 6: Designated Heritage Assets within the Study Area (detail figure, 3 of 30) (not to scale).

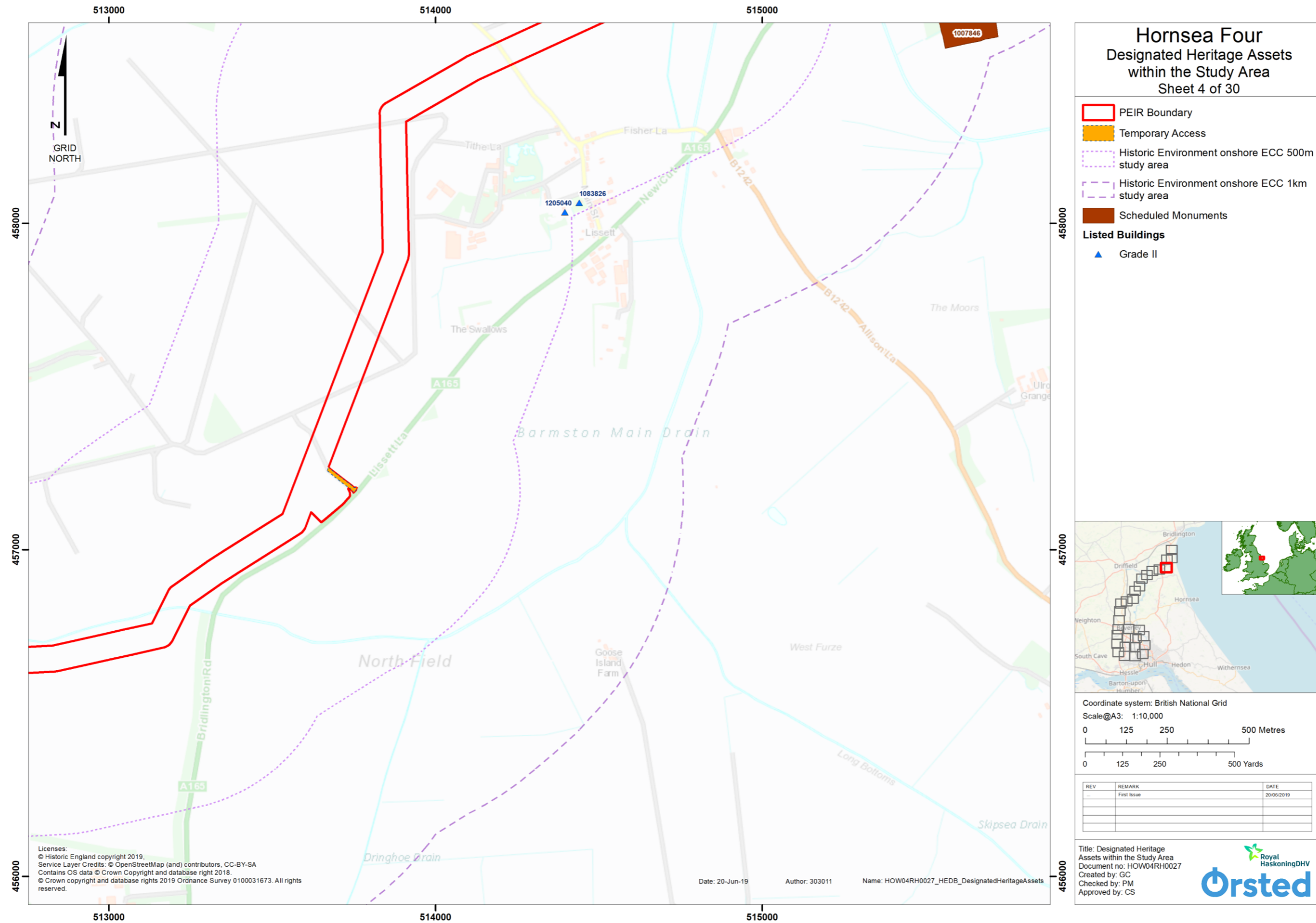


Figure 7: Designated Heritage Assets within the Study Area (detail figure, 4 of 30) (not to scale).

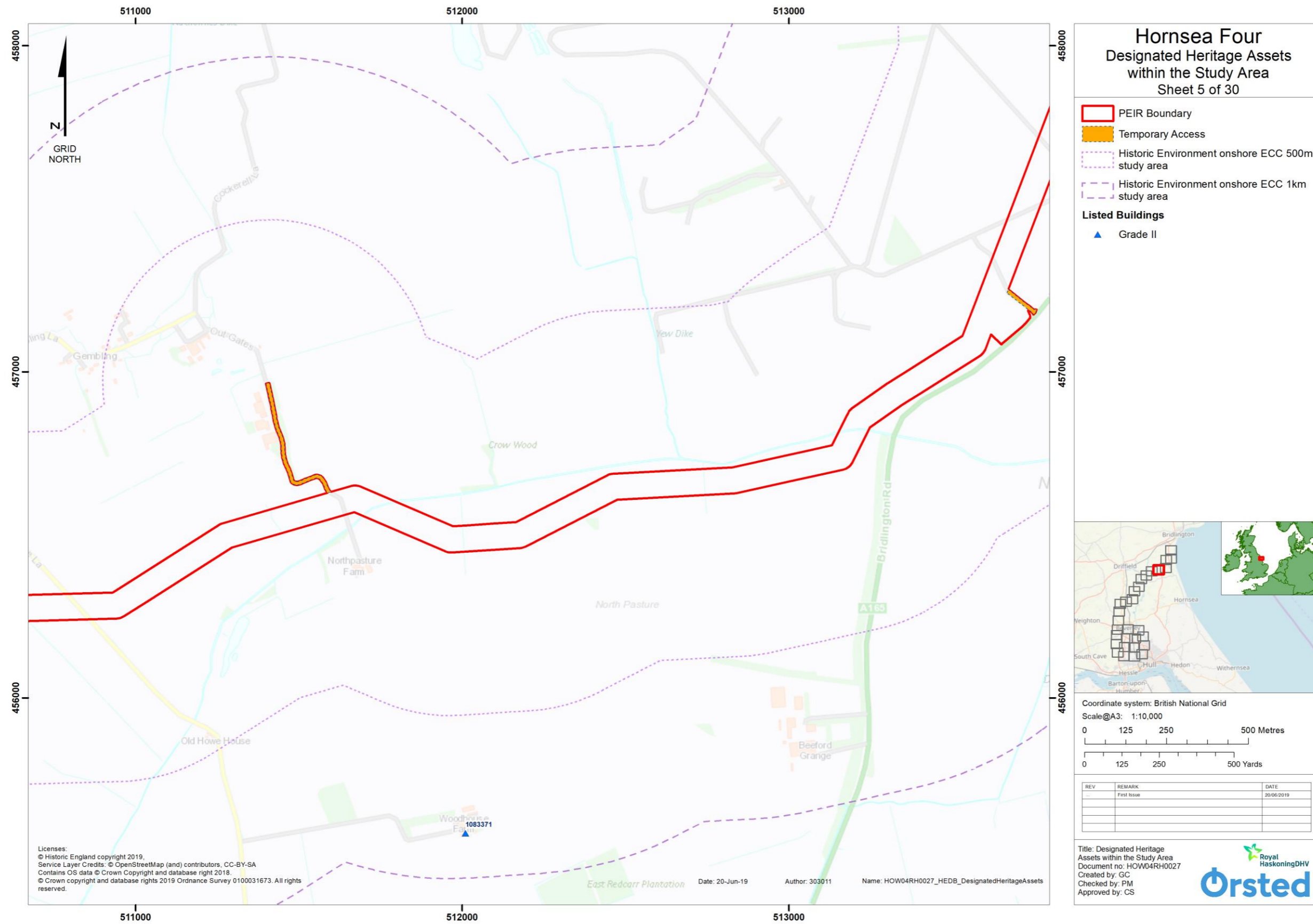


Figure 8: Designated Heritage Assets within the Study Area (detail figure, 5 of 30) (not to scale).

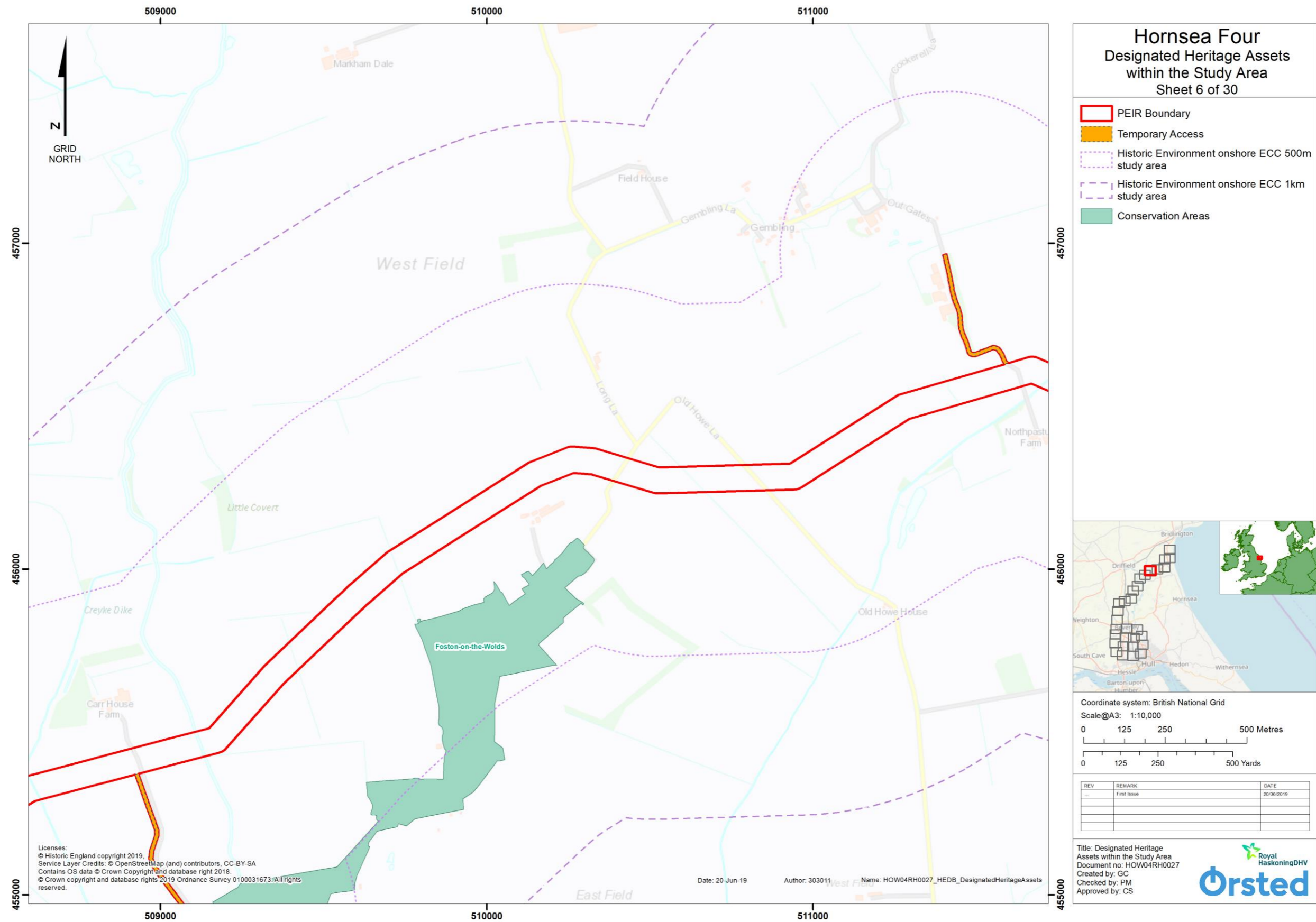


Figure 9: Designated Heritage Assets within the Study Area (detail figure, 6 of 30) (not to scale).

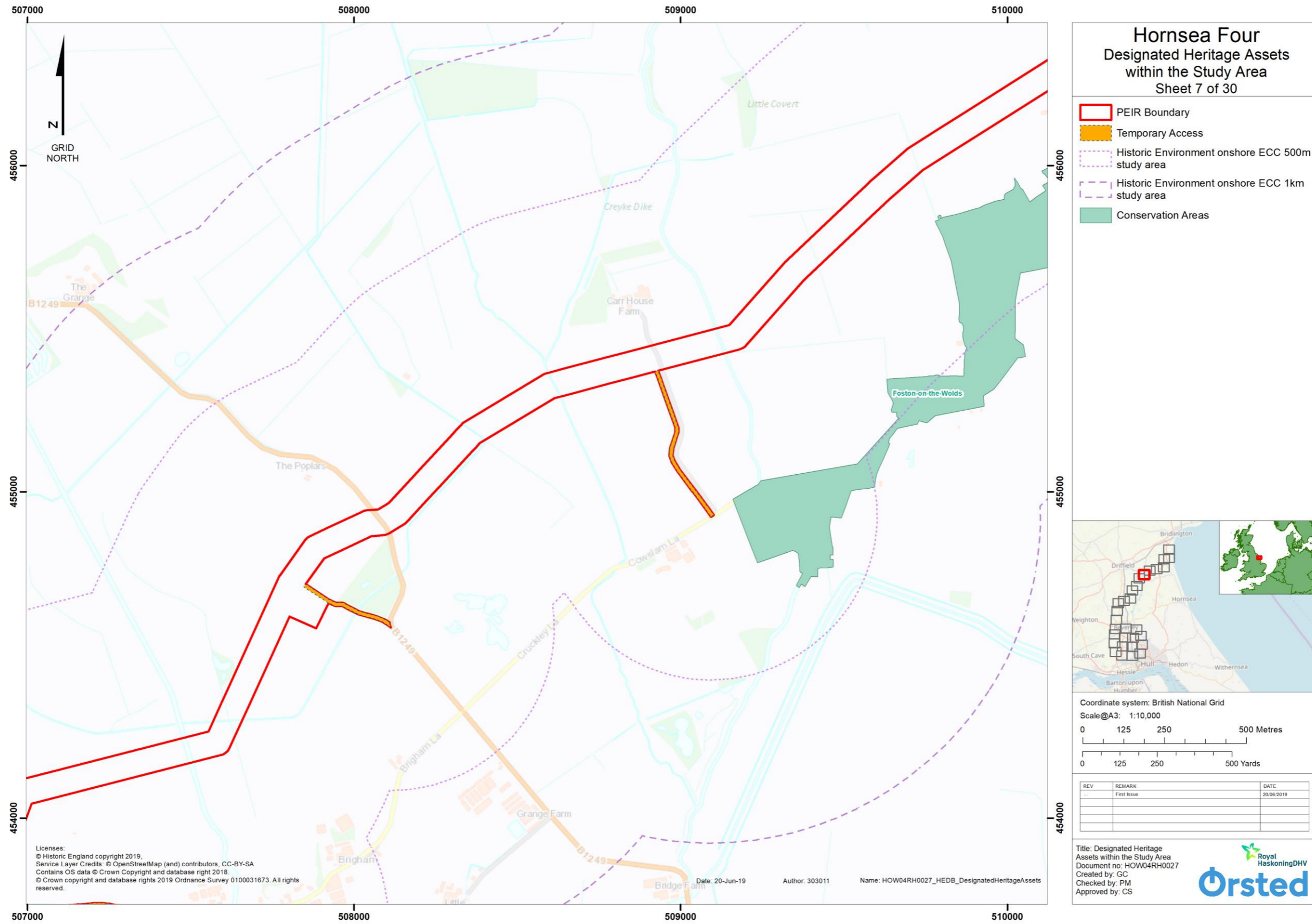


Figure 10: Designated Heritage Assets within the Study Area (detail figure, 7 of 30) (not to scale).

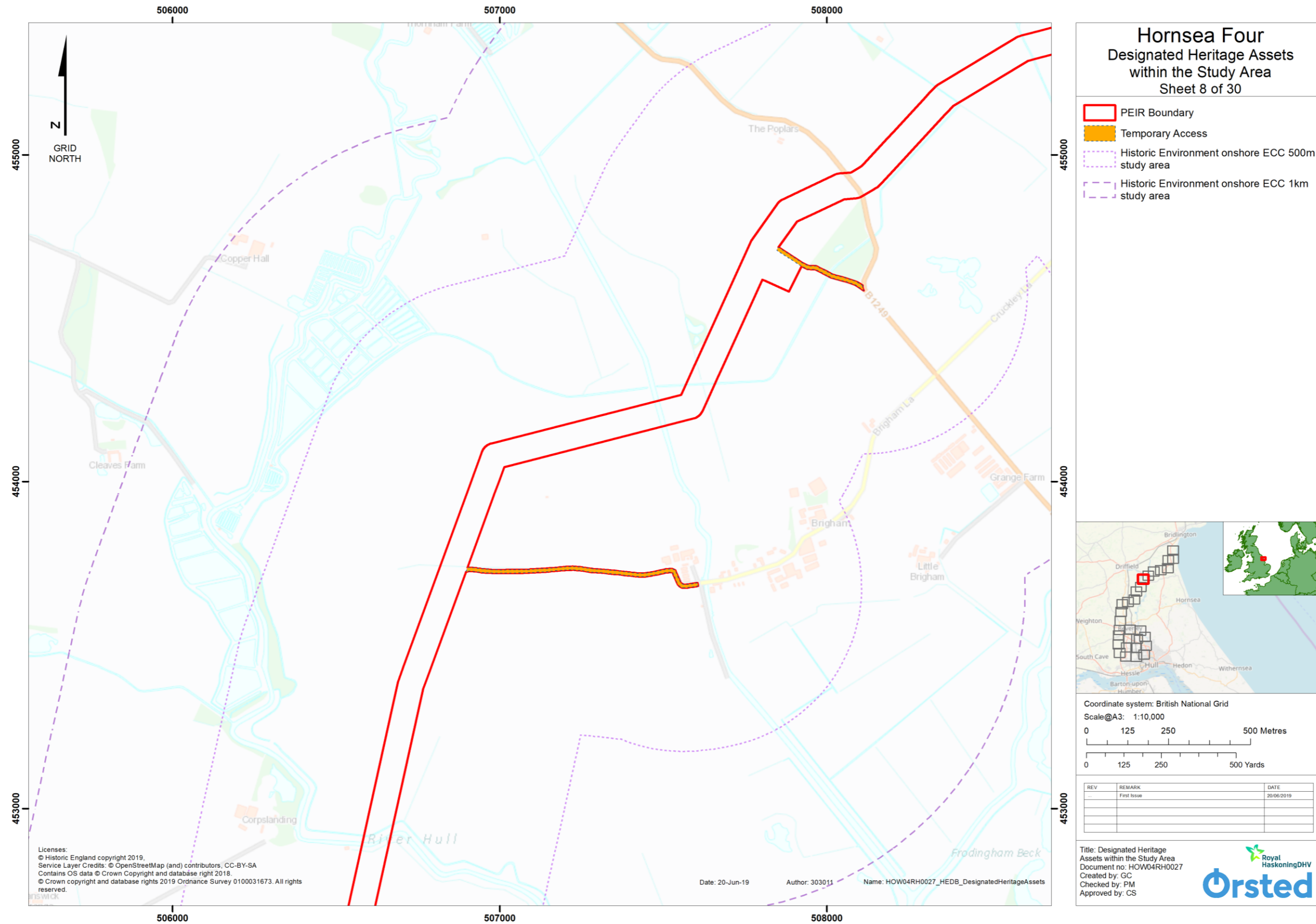


Figure 11: Designated Heritage Assets within the Study Area (detail figure, 8 of 30) (not to scale).



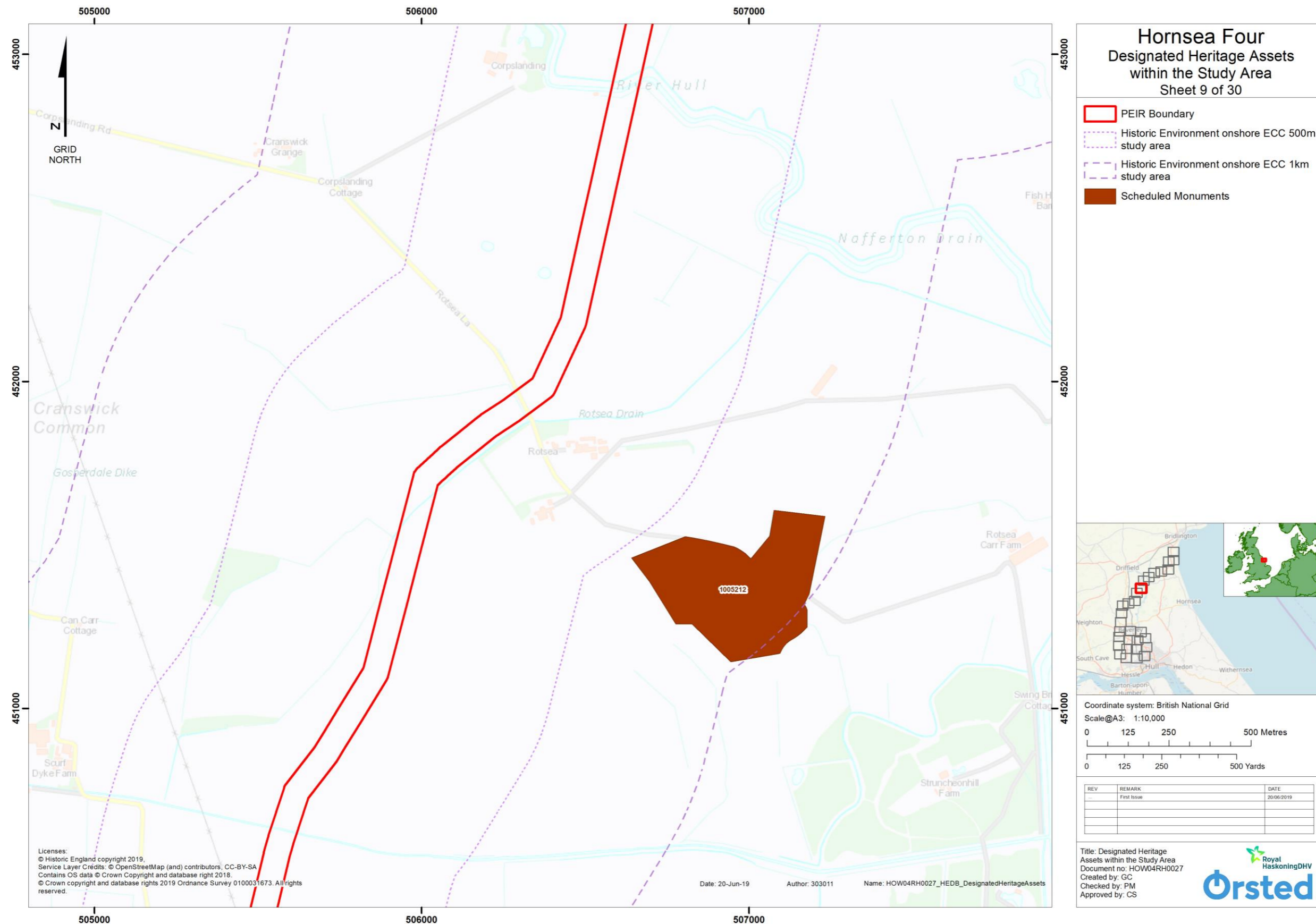


Figure 12: Designated Heritage Assets within the Study Area (detail figure, 9 of 30) (not to scale).

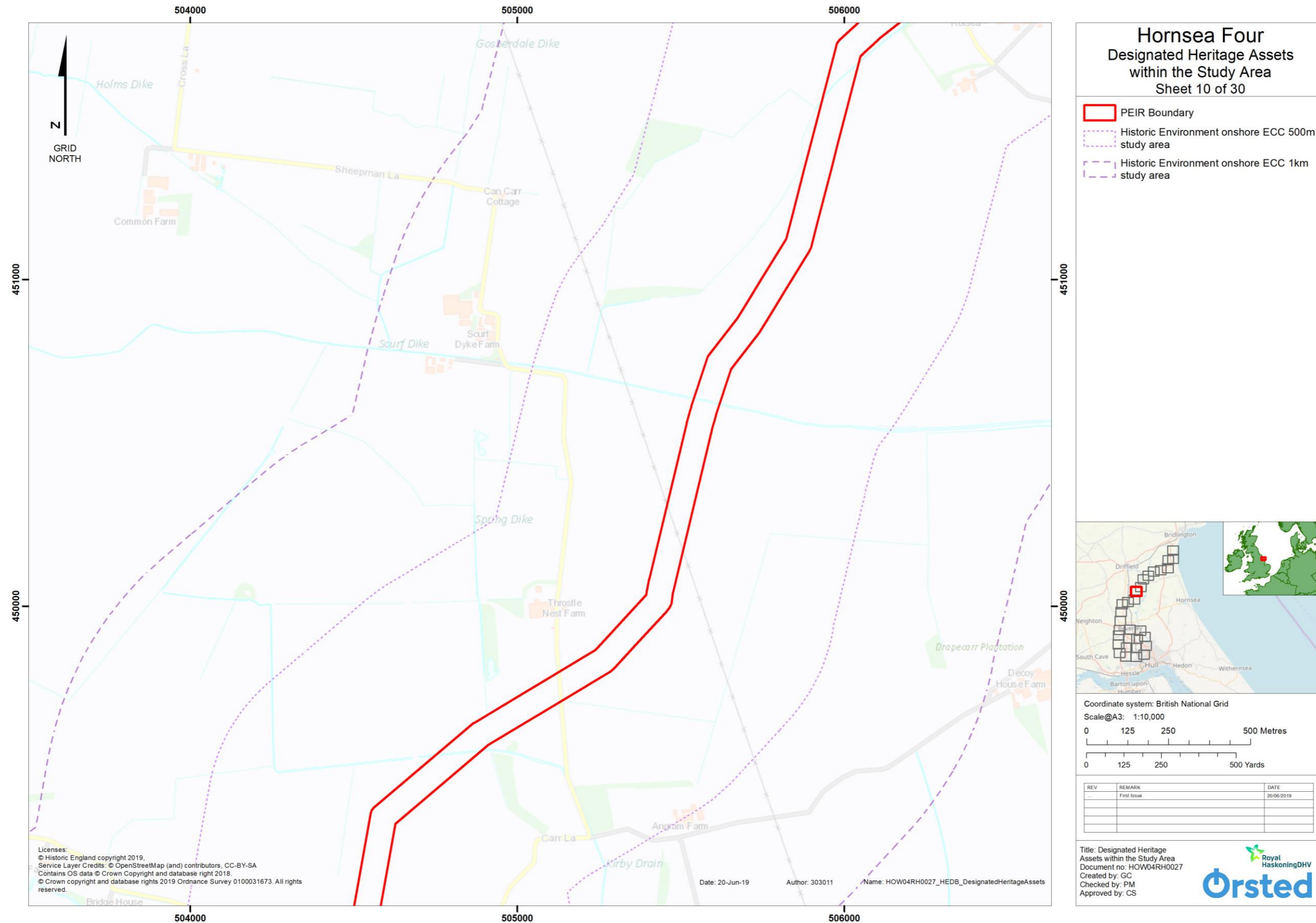


Figure 13: Designated Heritage Assets within the Study Area (detail figure, 10 of 30) (not to scale).

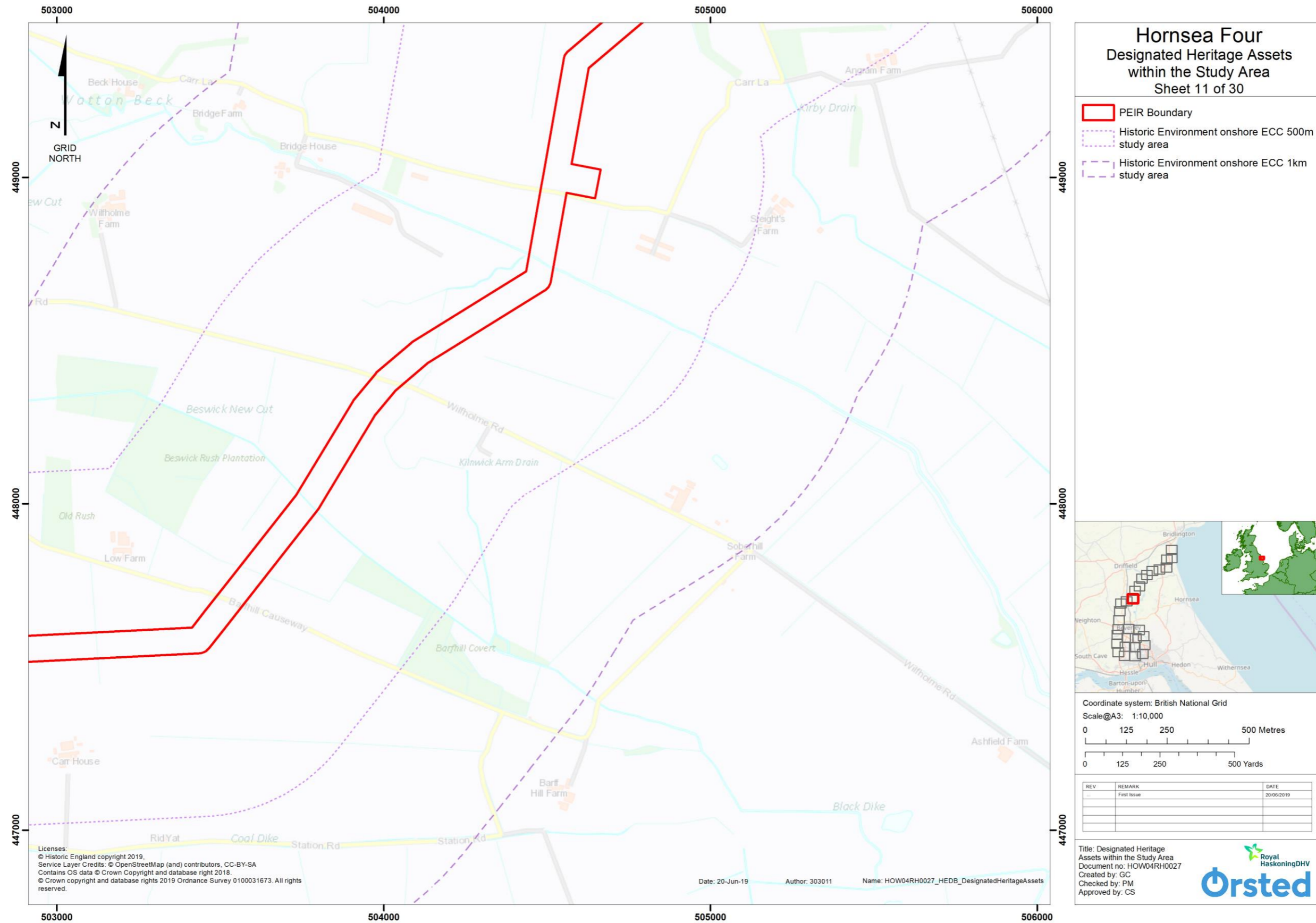


Figure 14: Designated Heritage Assets within the Study Area (detail figure, 11 of 30) (not to scale).

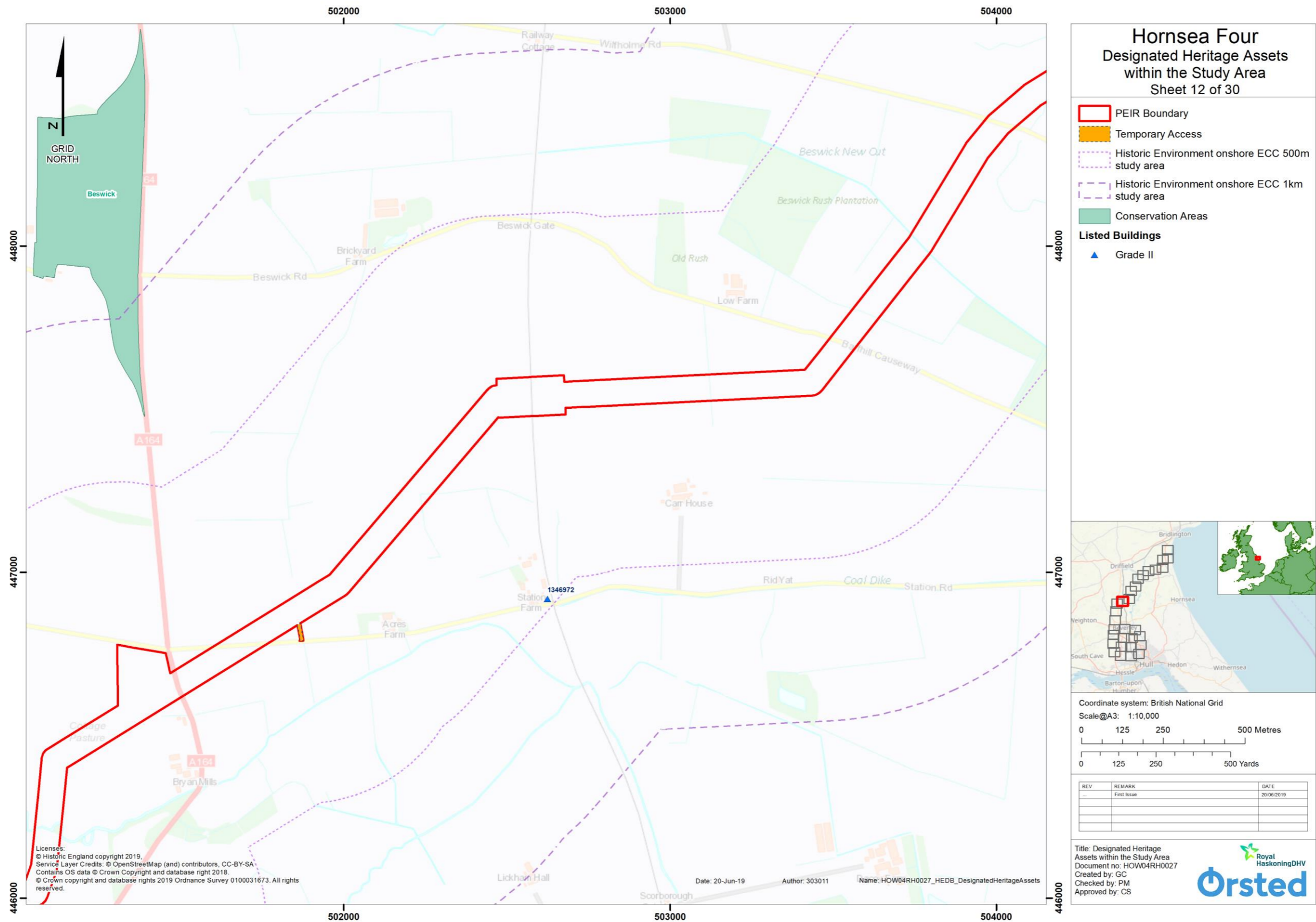


Figure 15: Designated Heritage Assets within the Study Area (detail figure, 12 of 30) (not to scale).

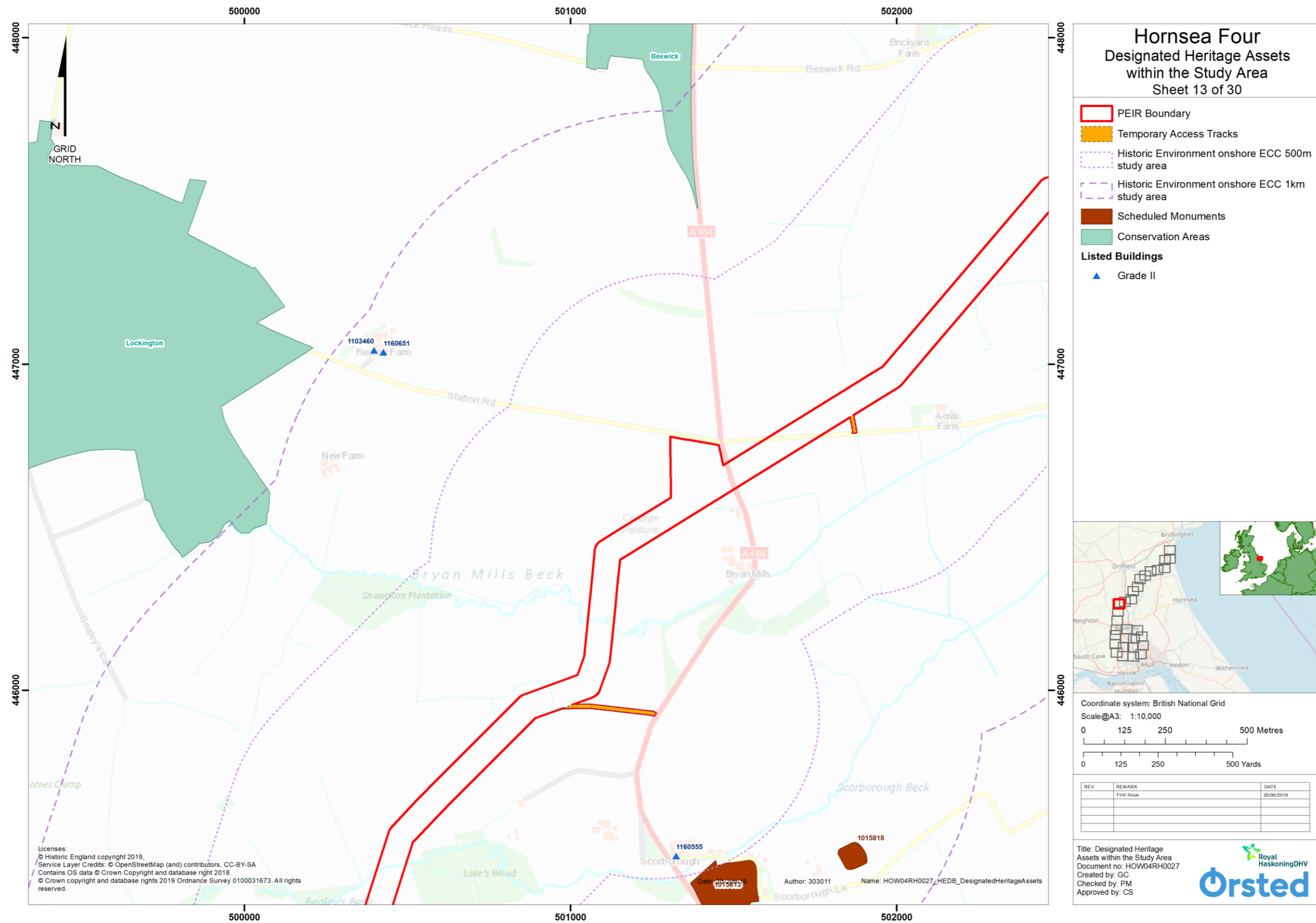


Figure 16: Designated Heritage Assets within the Study Area (detail figure, 13 of 30) (not to scale).

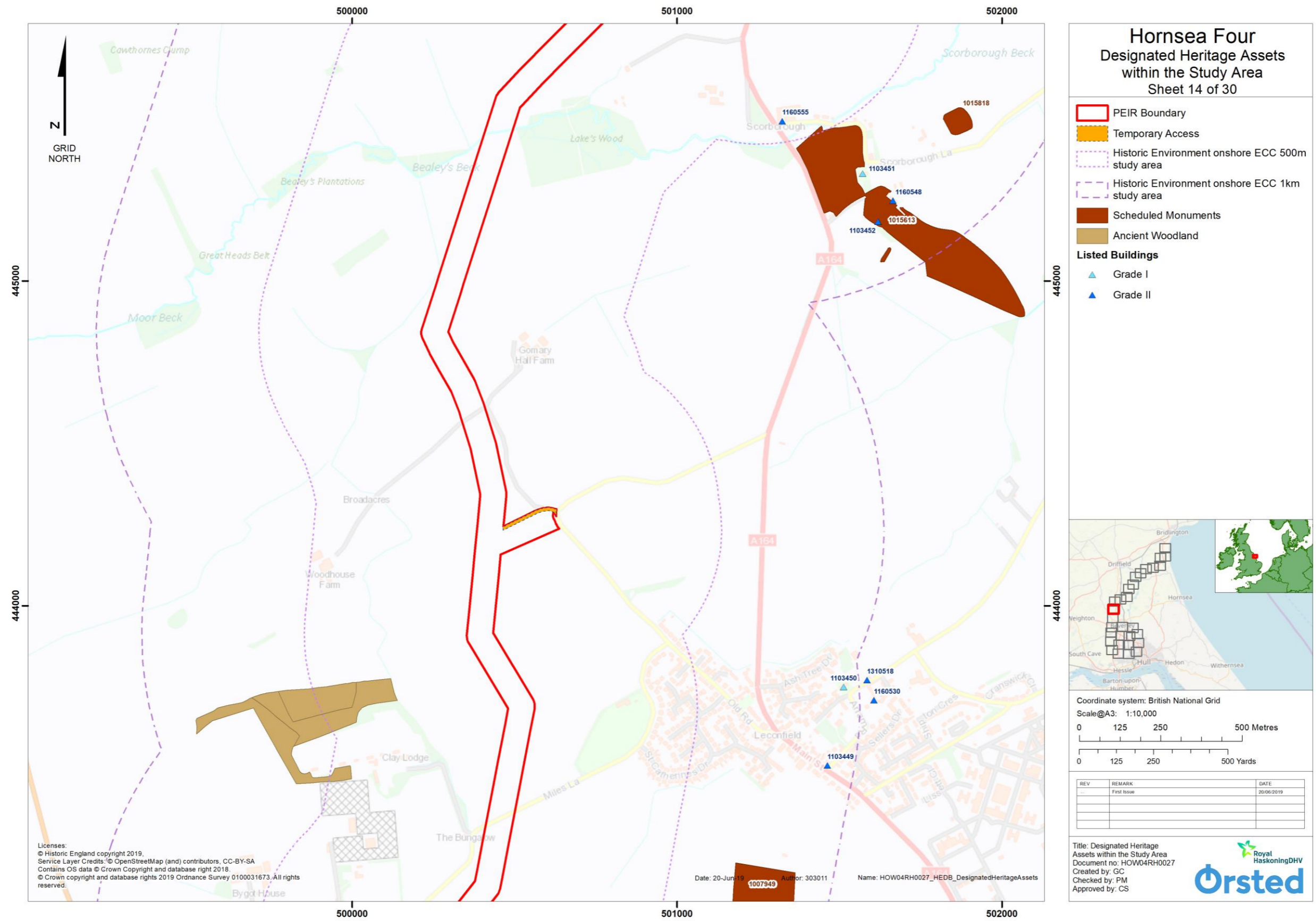


Figure 17: Designated Heritage Assets within the Study Area (detail figure, 14 of 30) (not to scale).

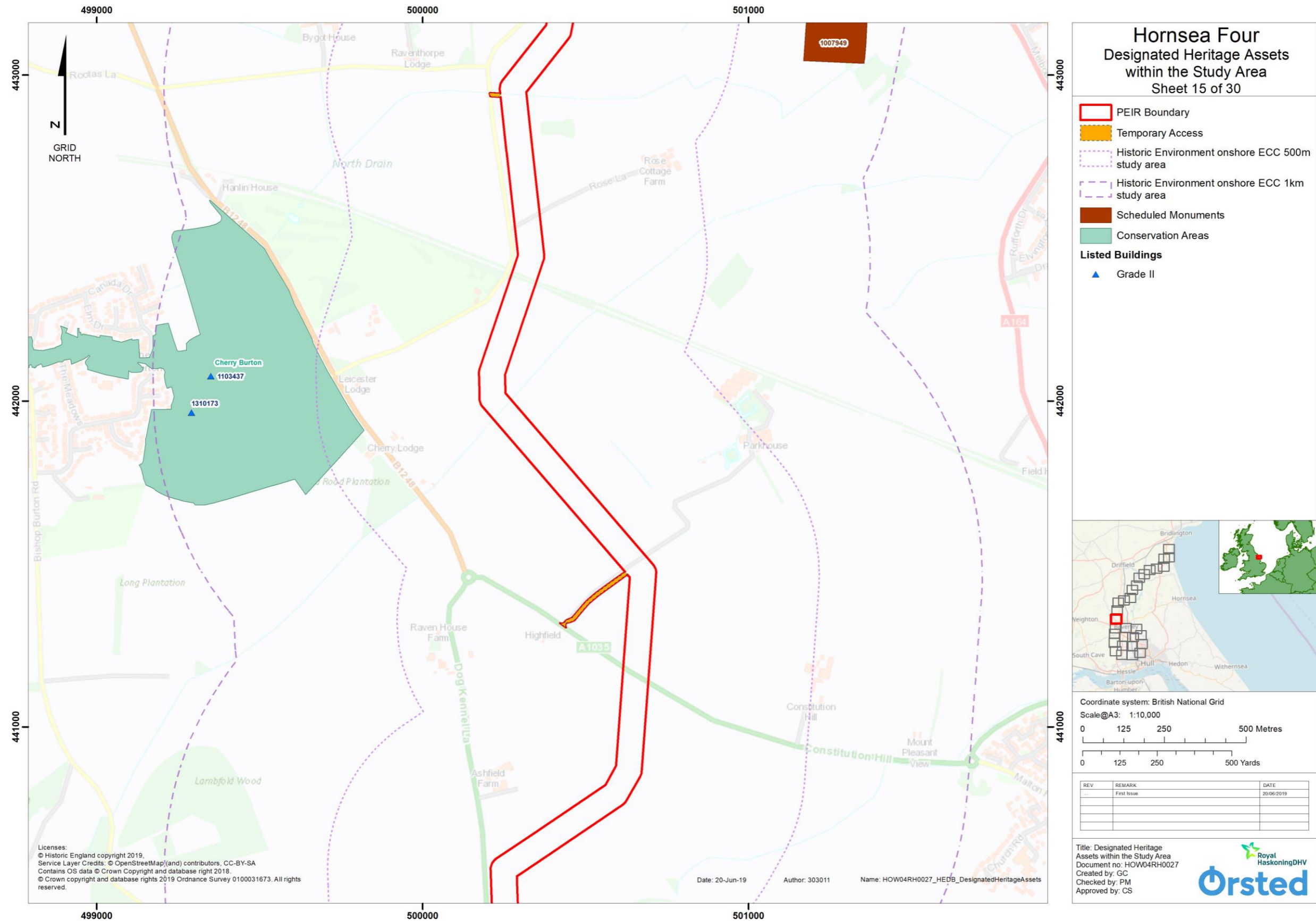


Figure 18: Designated Heritage Assets within the Study Area (detail figure, 15 of 30) (not to scale).

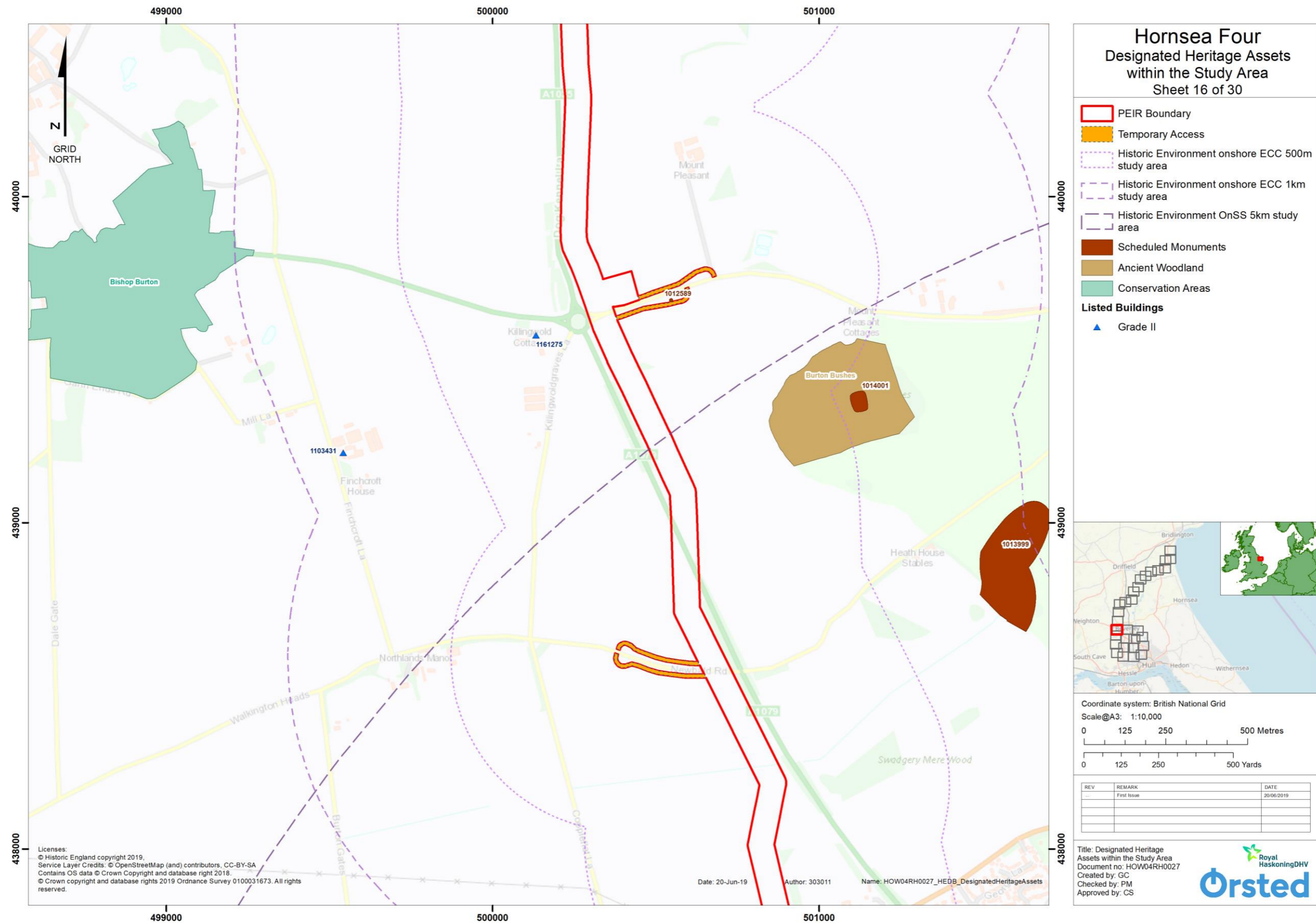


Figure 19: Designated Heritage Assets within the Study Area (detail figure, 16 of 30) (not to scale).



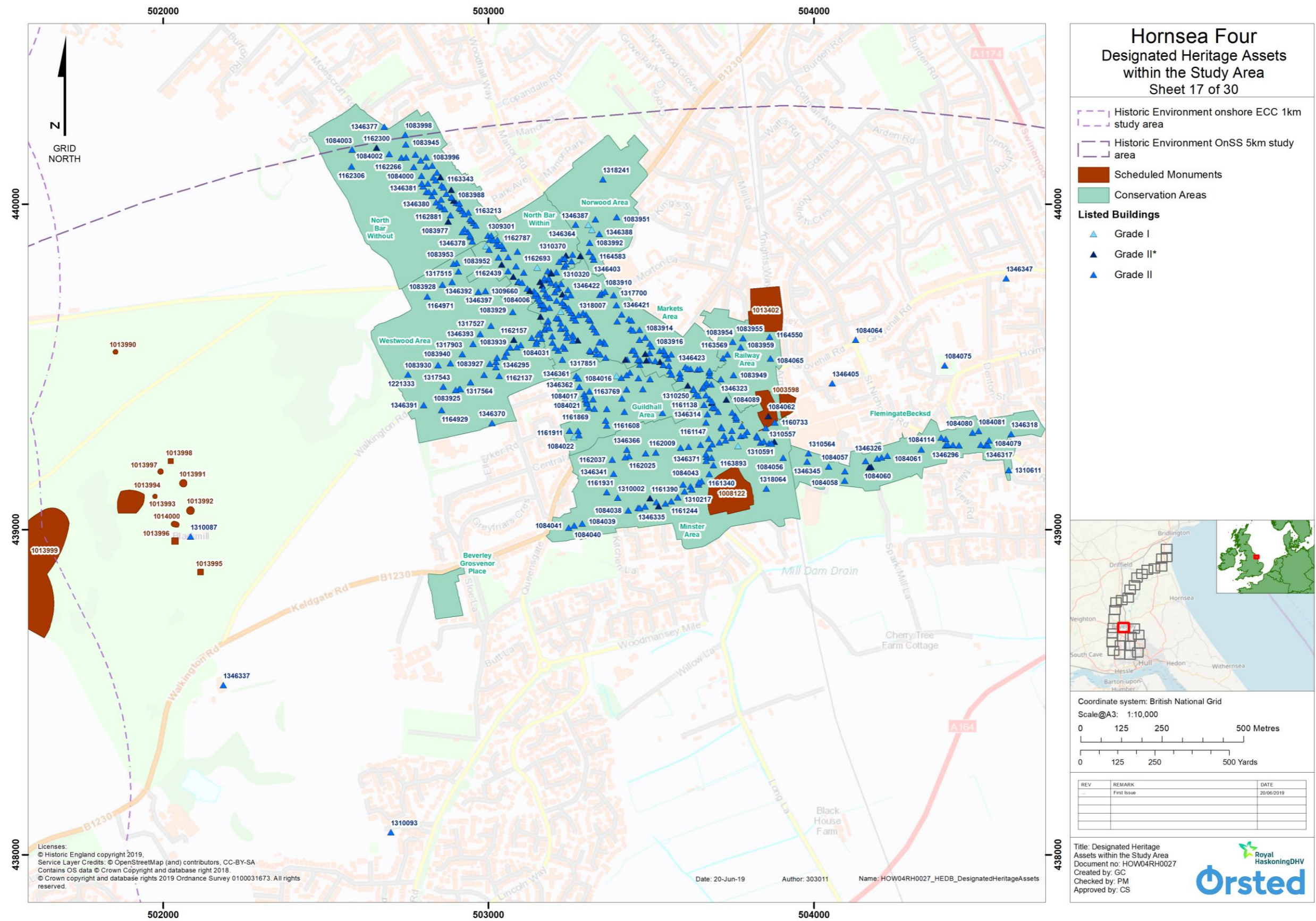


Figure 20: Designated Heritage Assets within the Study Area (detail figure, 17 of 30) (not to scale).

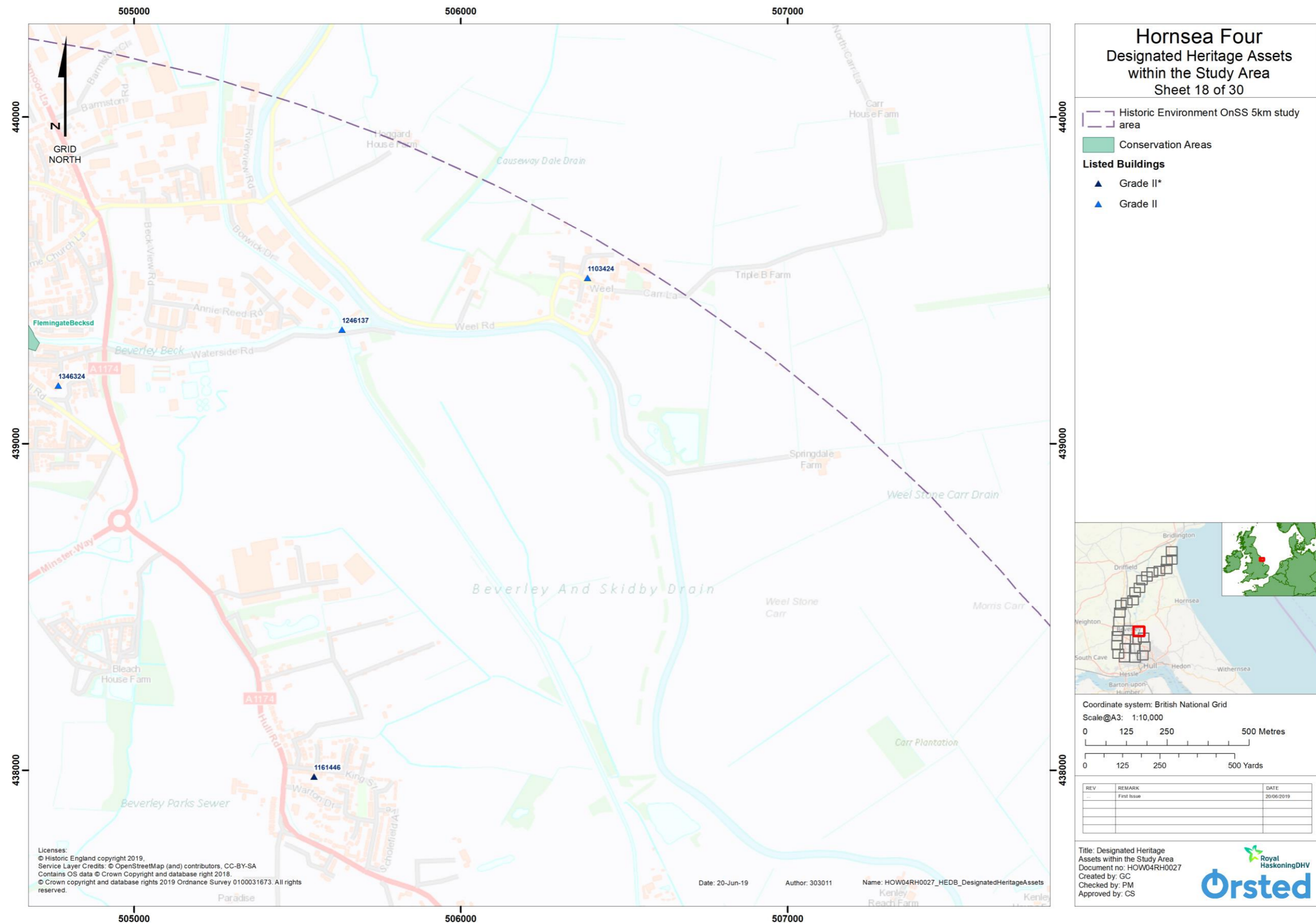


Figure 21: Designated Heritage Assets within the Study Area (detail figure, 18 of 30) (not to scale).

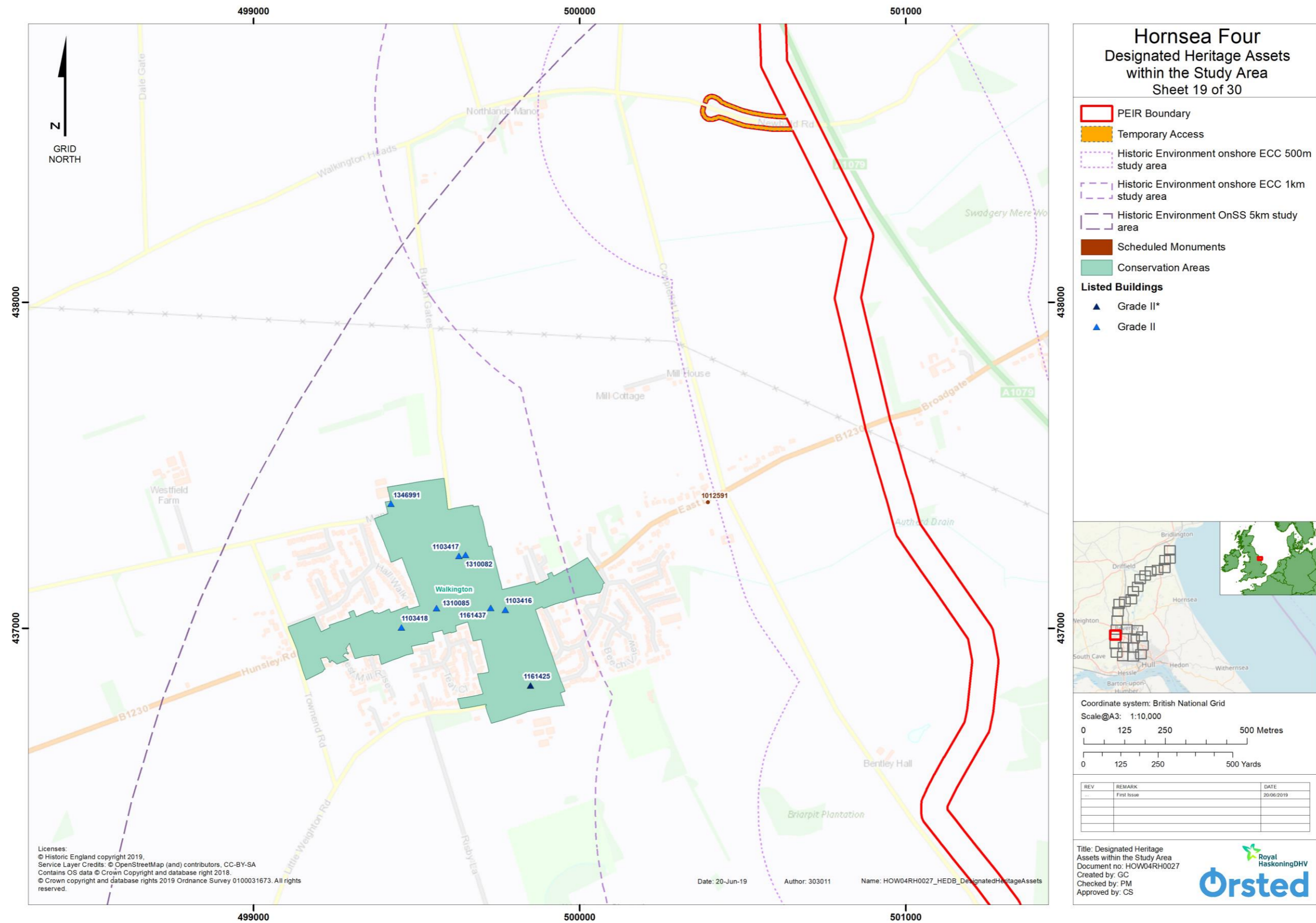


Figure 22: Designated Heritage Assets within the Study Area (detail figure, 19 of 30) (not to scale).

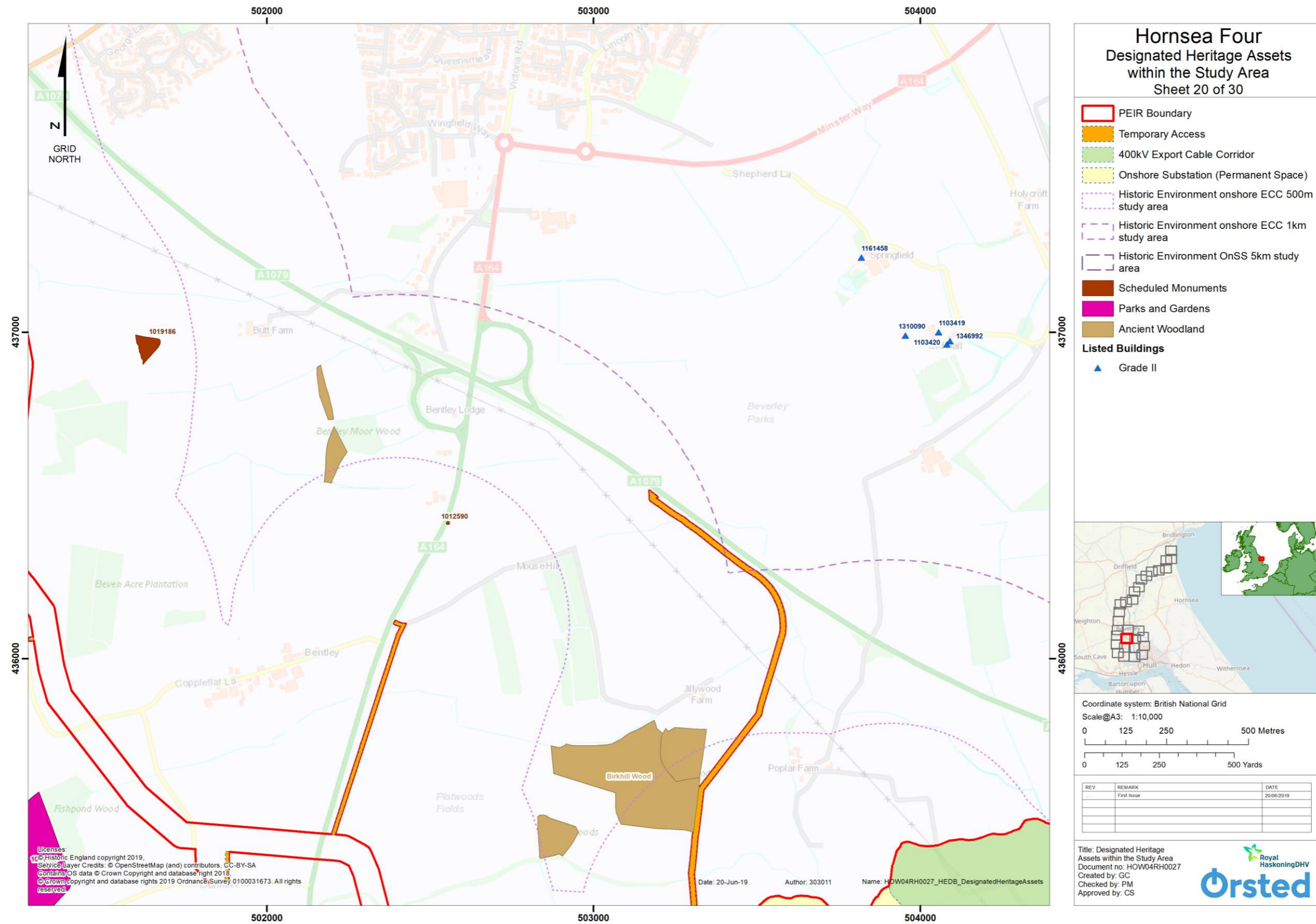


Figure 23: Designated Heritage Assets within the Study Area (detail figure, 20 of 30) (not to scale).

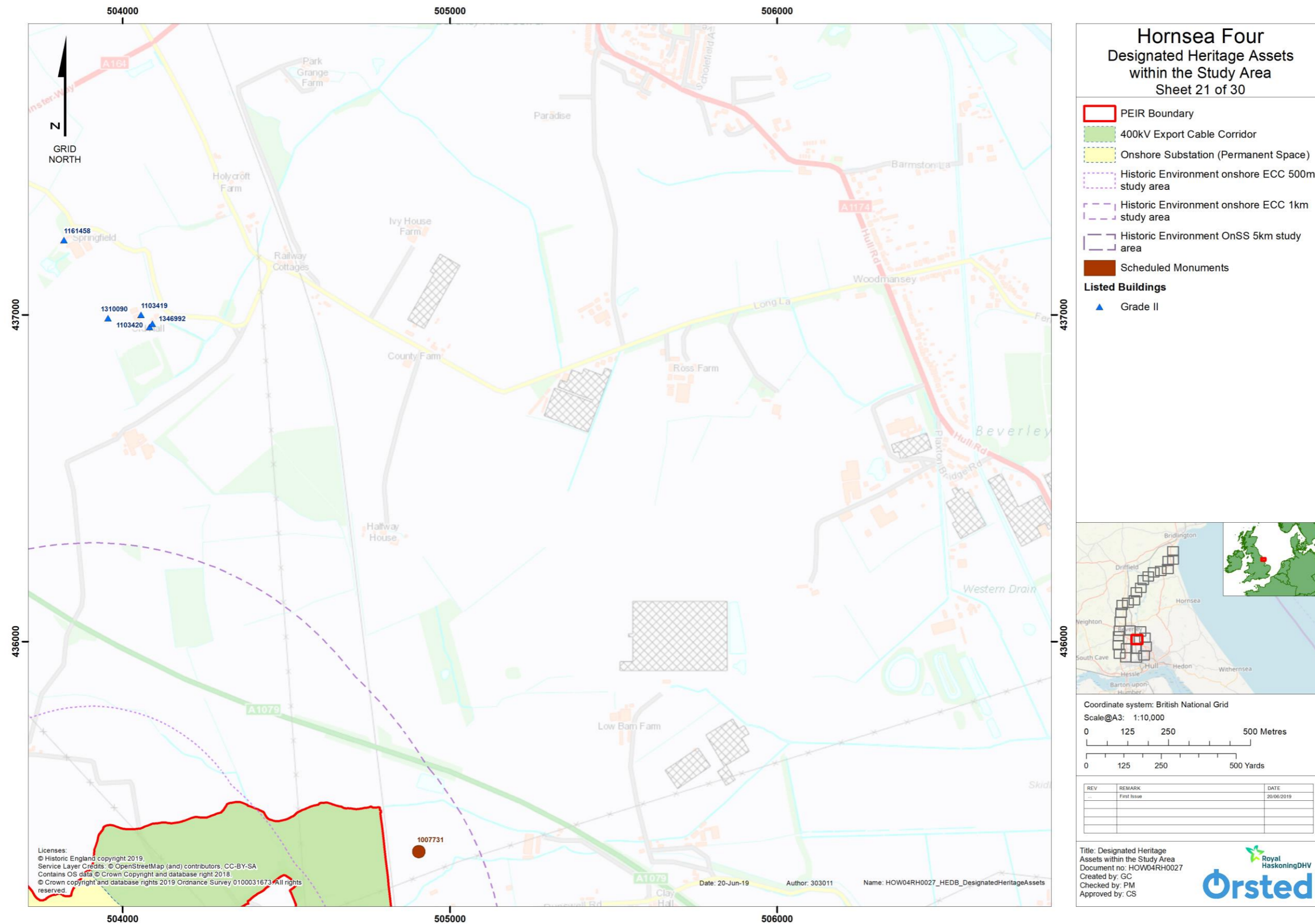


Figure 24: Designated Heritage Assets within the Study Area (detail figure, 21 of 30) (not to scale).

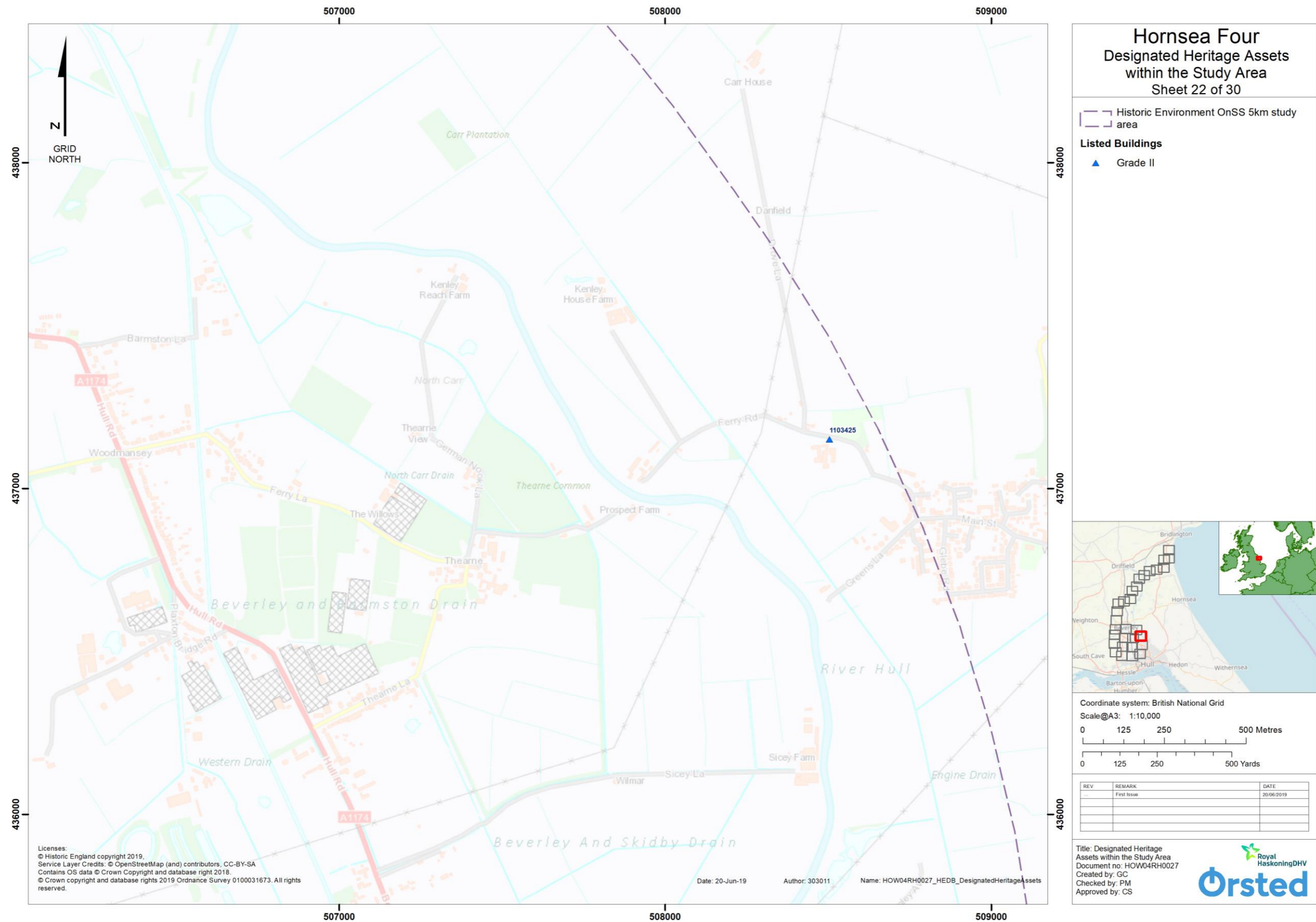


Figure 25: Designated Heritage Assets within the Study Area (detail figure, 22 of 30) (not to scale).

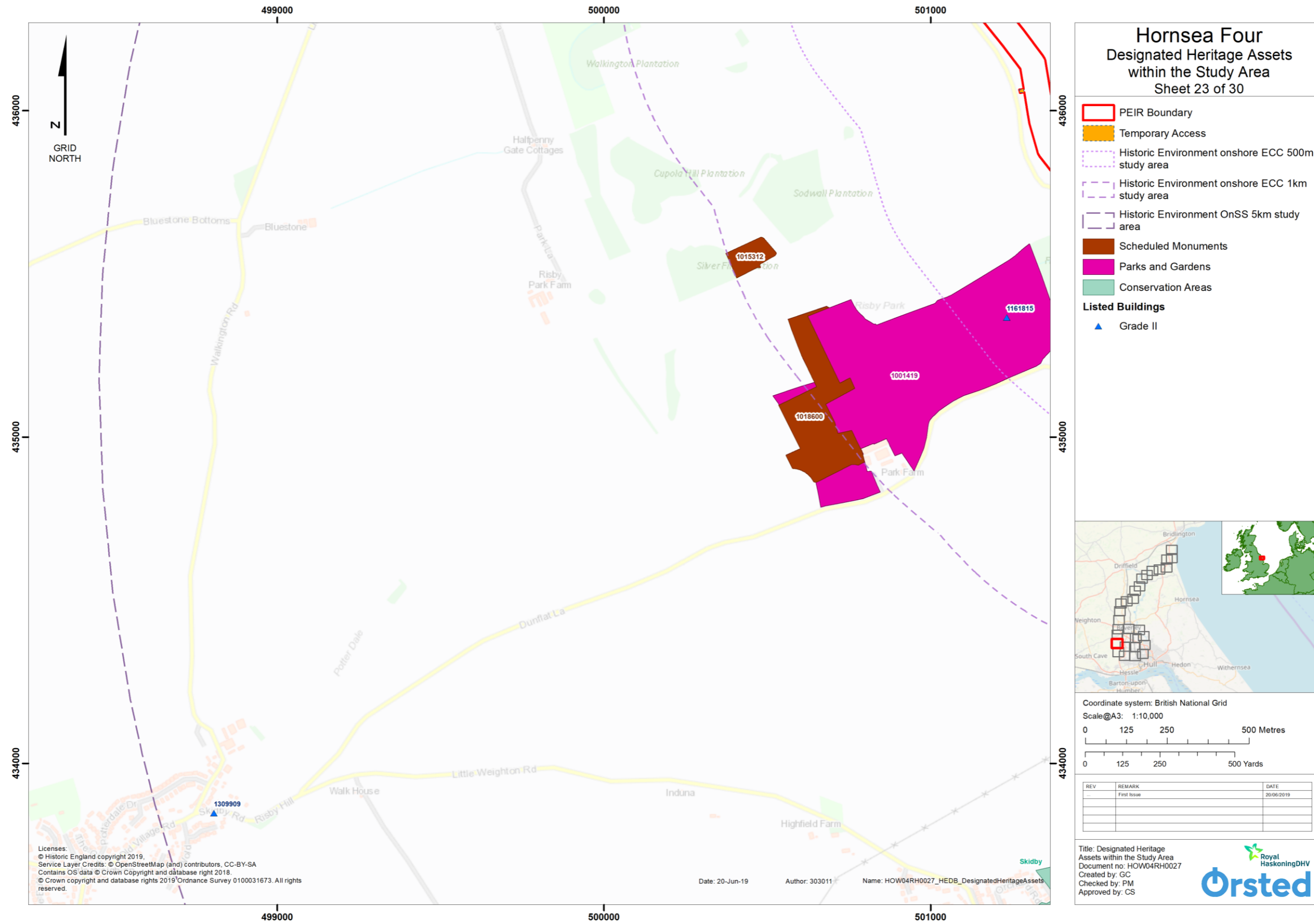


Figure 26: Designated Heritage Assets within the Study Area (detail figure, 23 of 30) (not to scale).

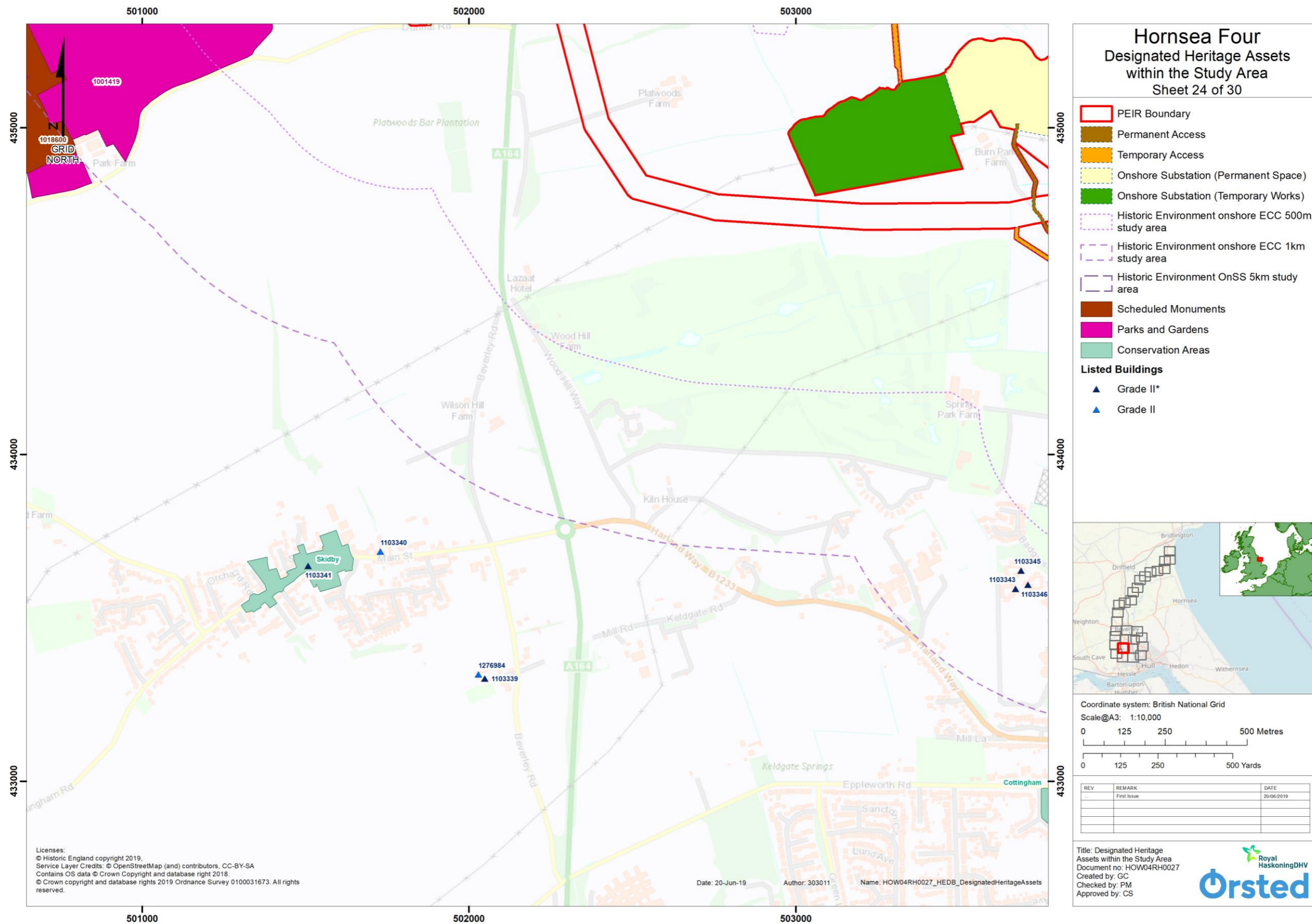


Figure 27: Designated Heritage Assets within the Study Area (detail figure, 24 of 30) (not to scale).



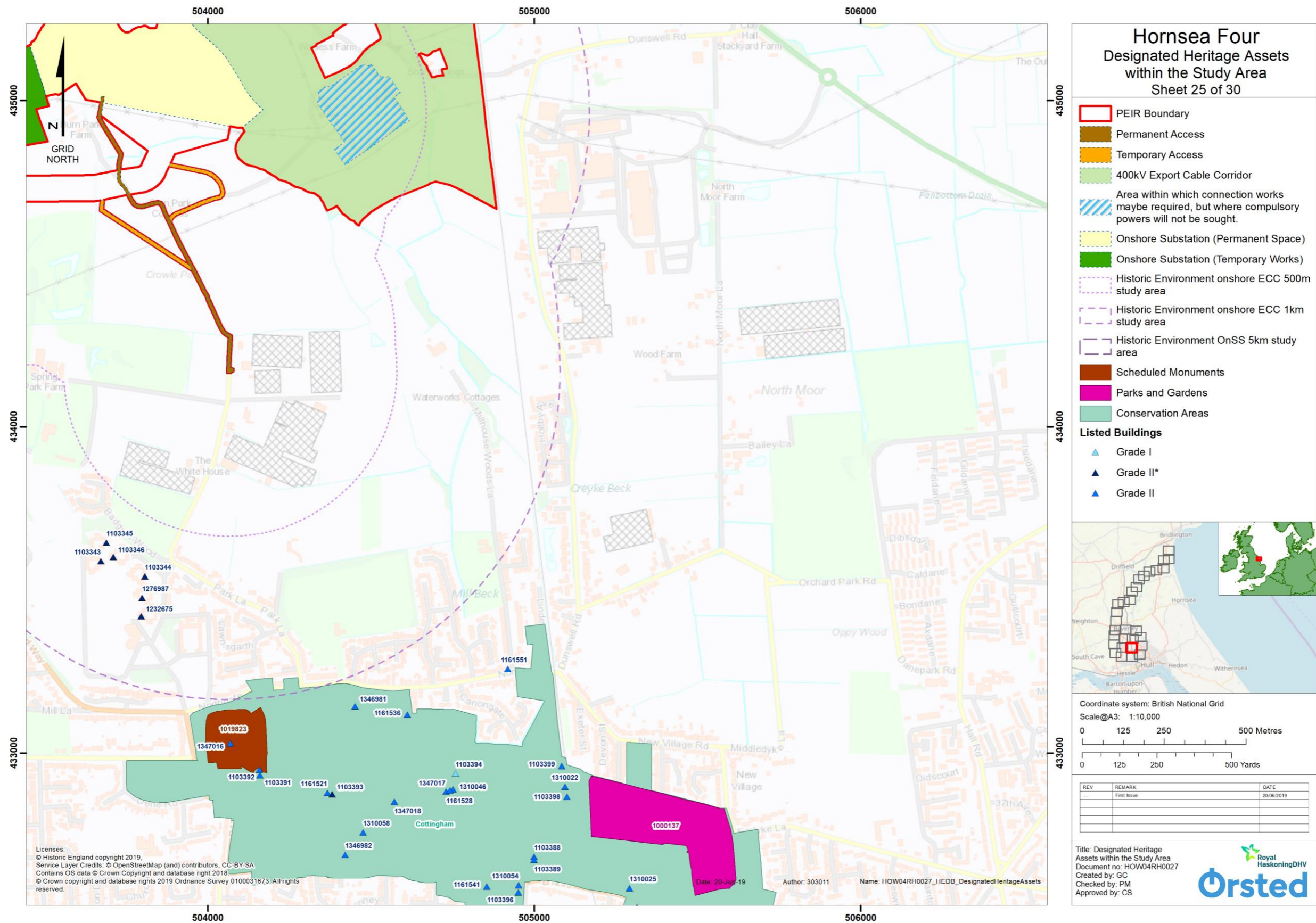


Figure 28: Designated Heritage Assets within the Study Area (detail figure, 25 of 30) (not to scale).

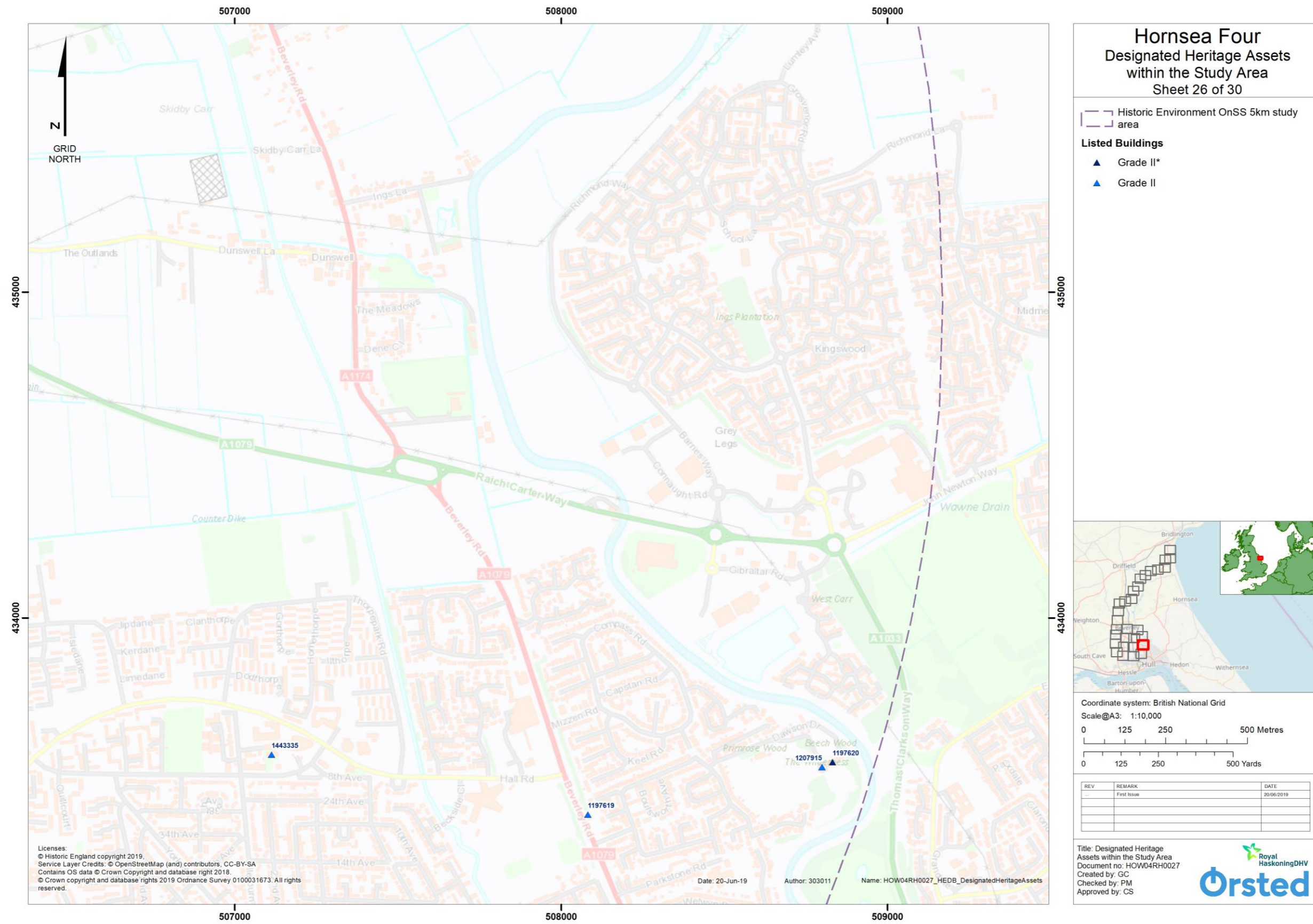


Figure 29: Designated Heritage Assets within the Study Area (detail figure, 26 of 30) (not to scale).

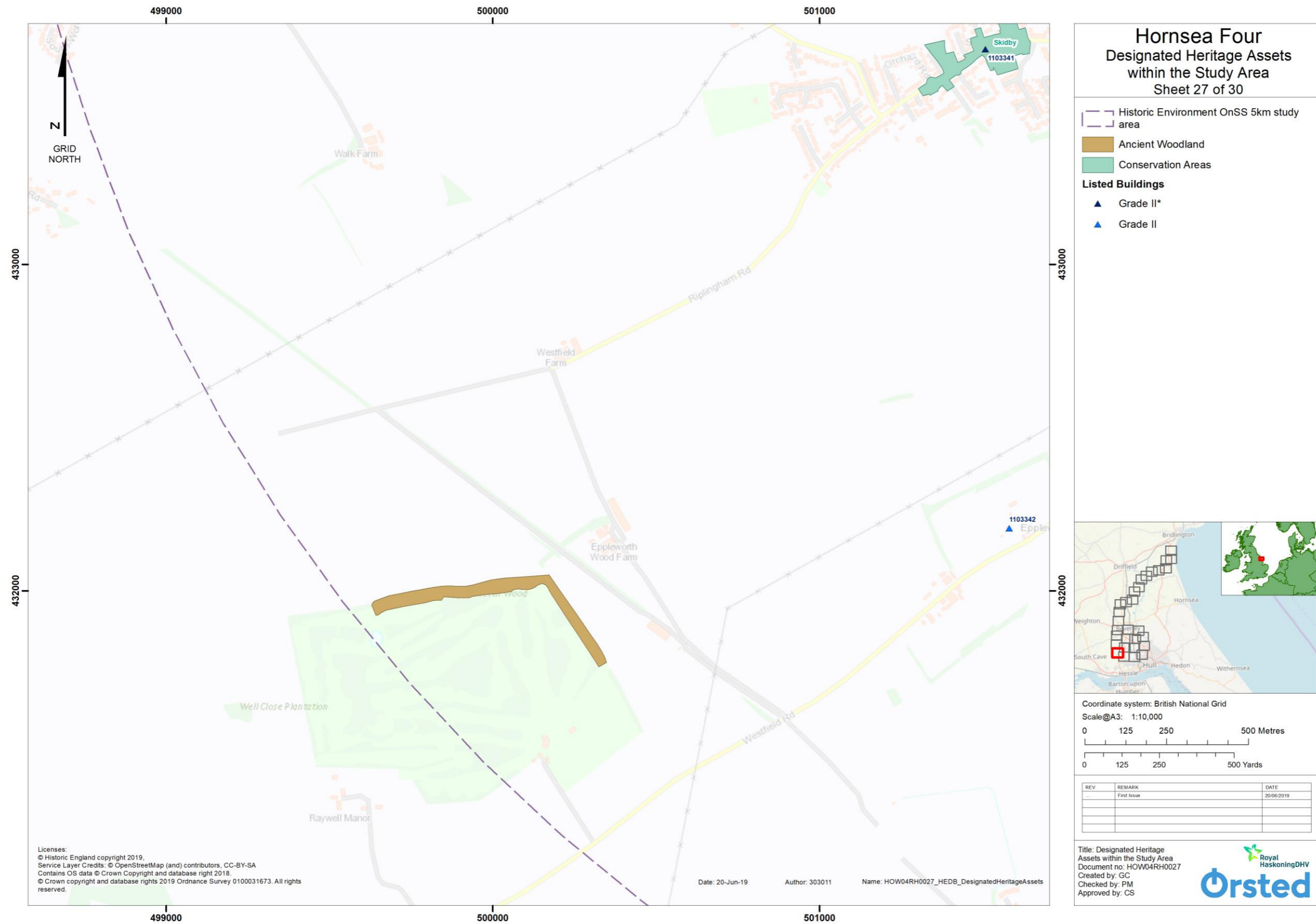


Figure 30: Designated Heritage Assets within the Study Area (detail figure, 27 of 30) (not to scale).

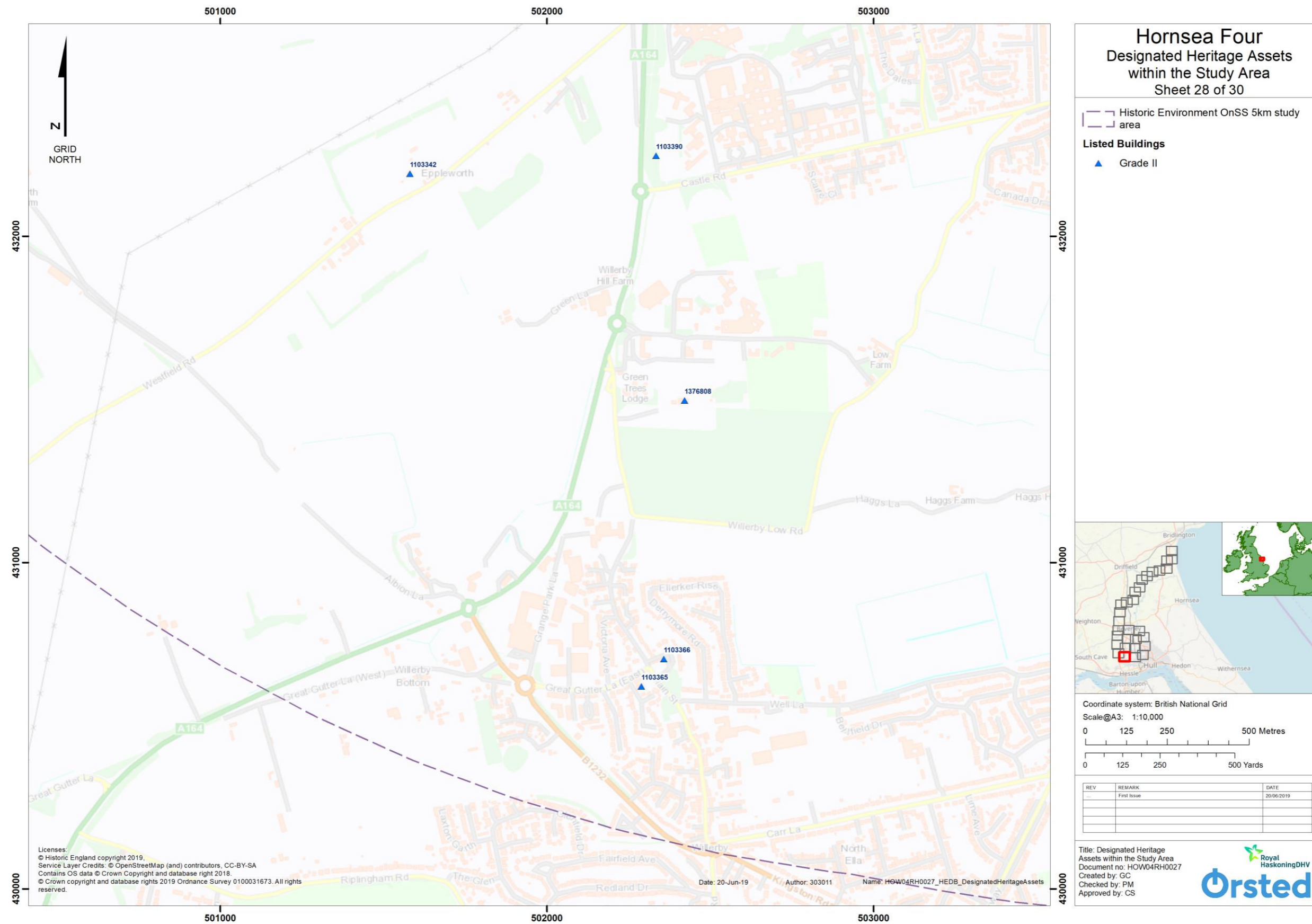


Figure 31: Designated Heritage Assets within the Study Area (detail figure, 28 of 30) (not to scale).

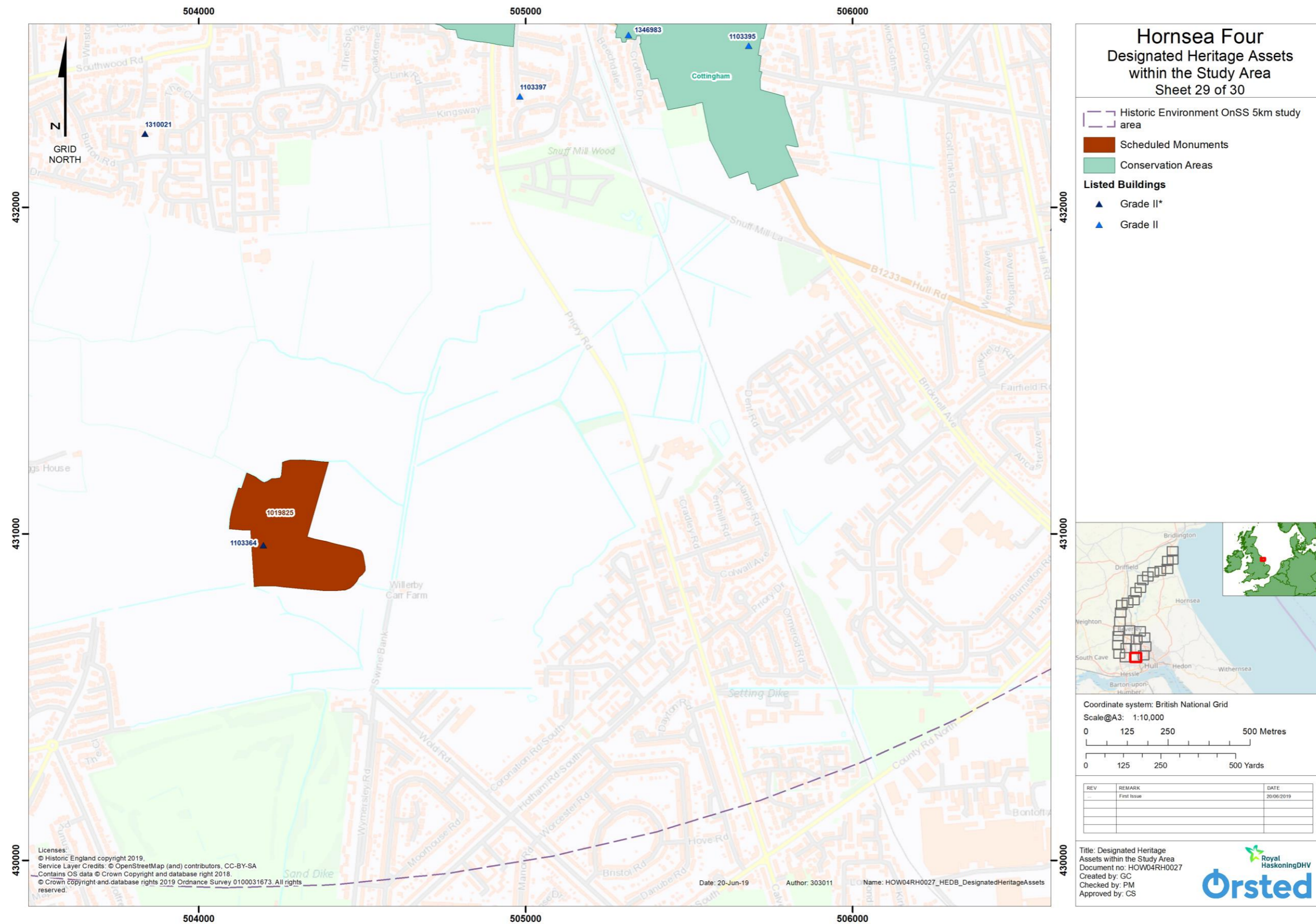


Figure 32: Designated Heritage Assets within the Study Area (detail figure, 29 of 30) (not to scale).

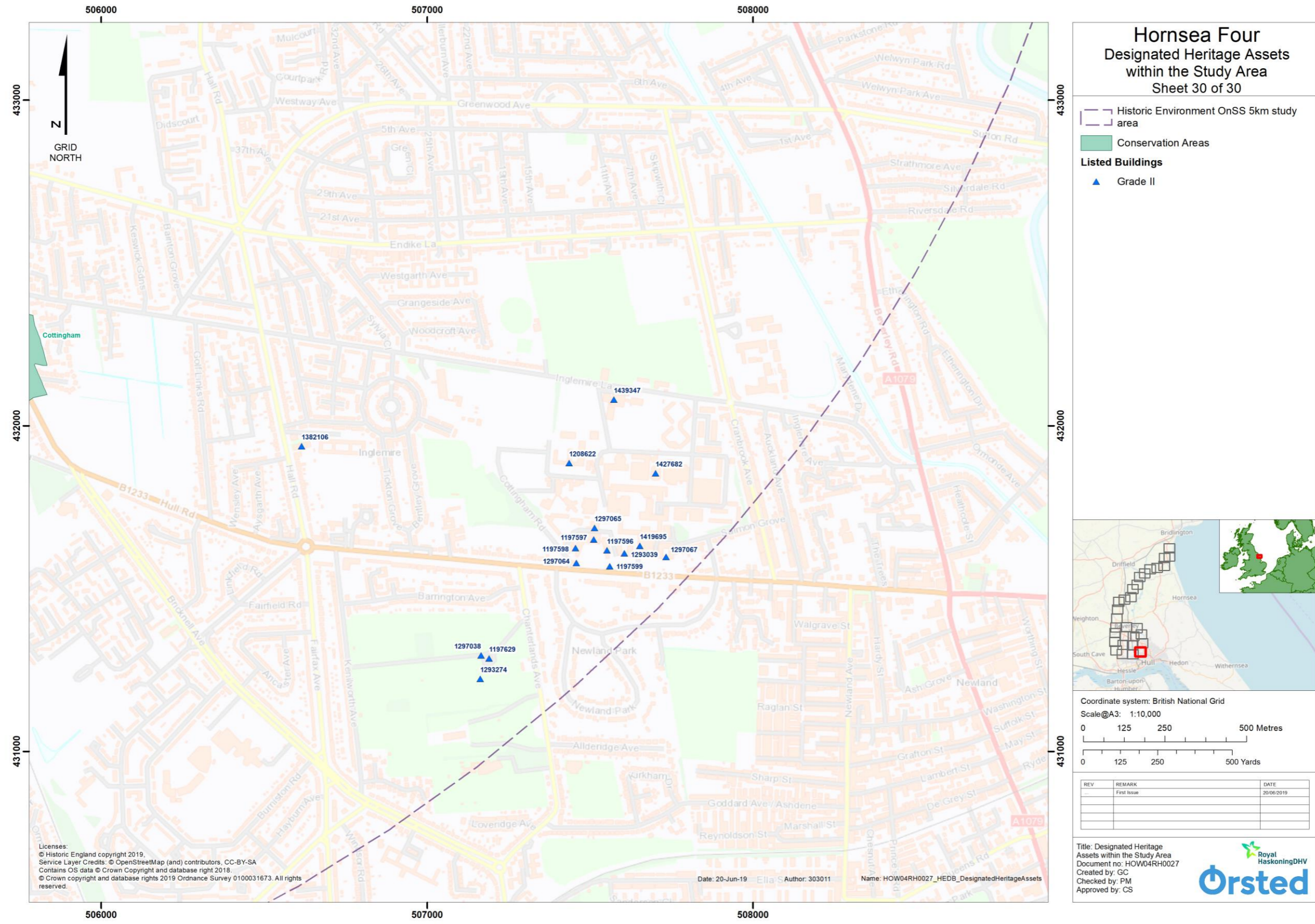


Figure 33: Designated Heritage Assets within the Study Area (detail figure, 30 of 30) (not to scale).

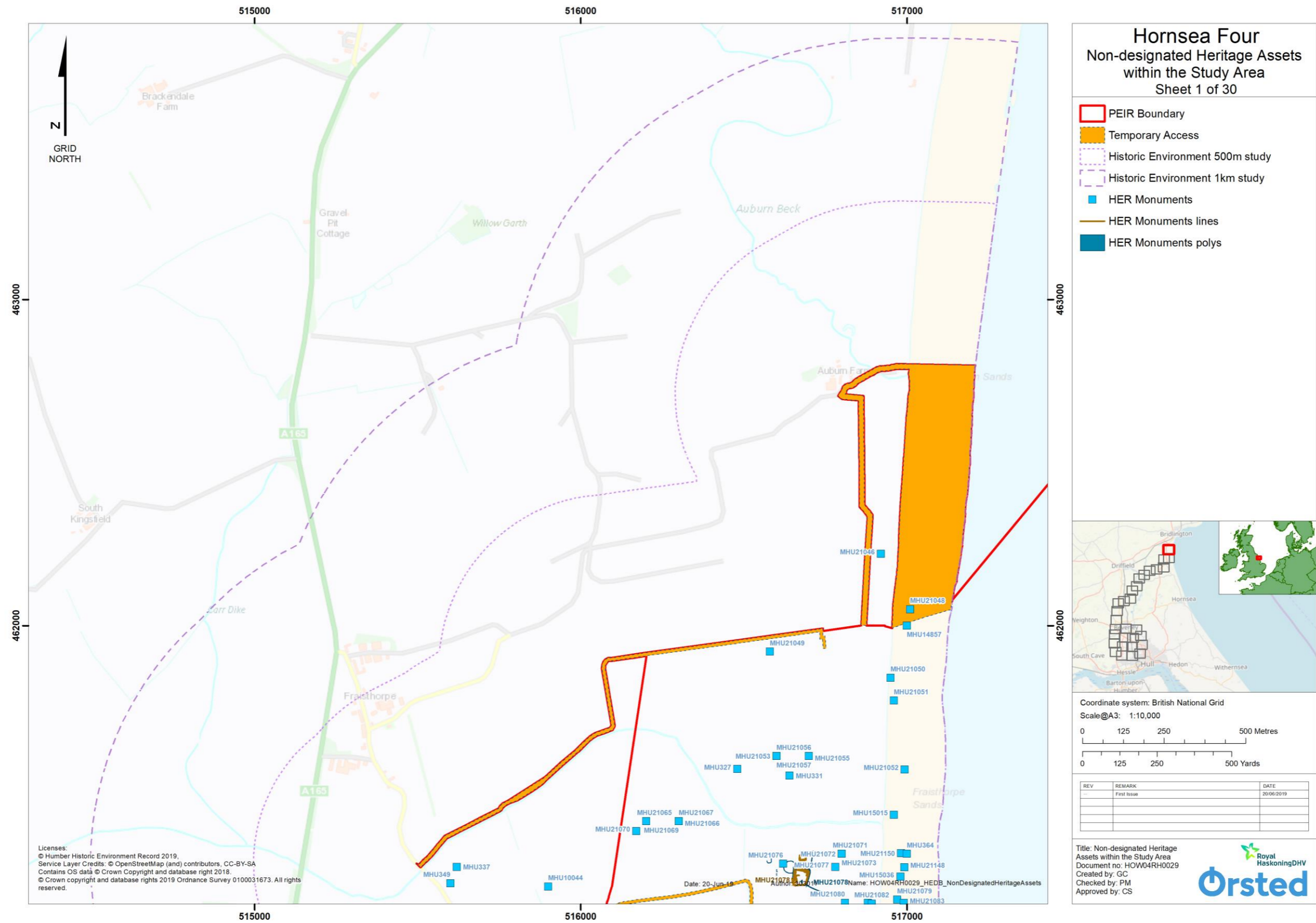


Figure 34: Non-designated Heritage Assets within the Study Area (detail figure, 1 of 30) (not to scale).

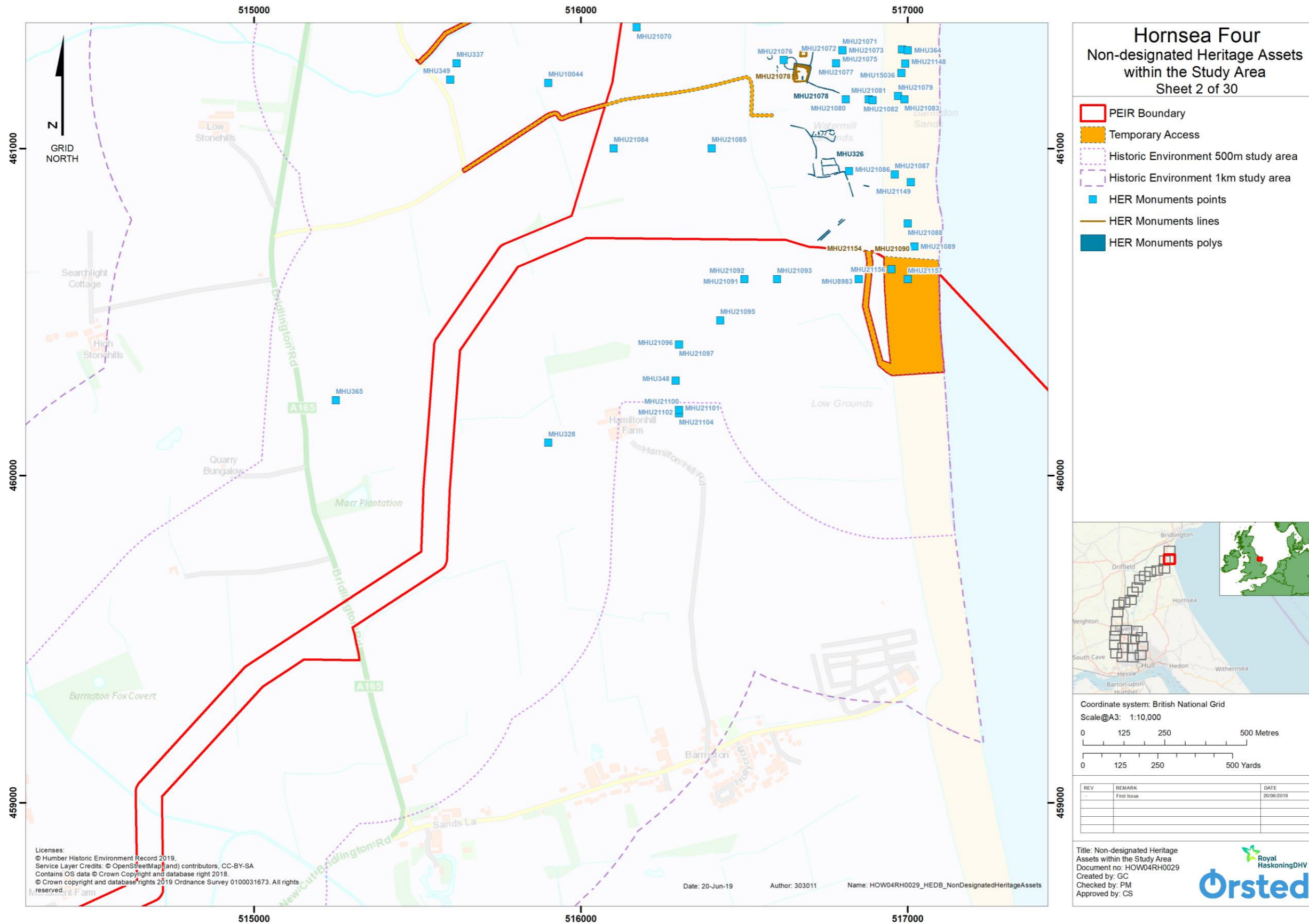


Figure 35: Non-designated Heritage Assets within the Study Area (detail figure, 2 of 30) (not to scale).



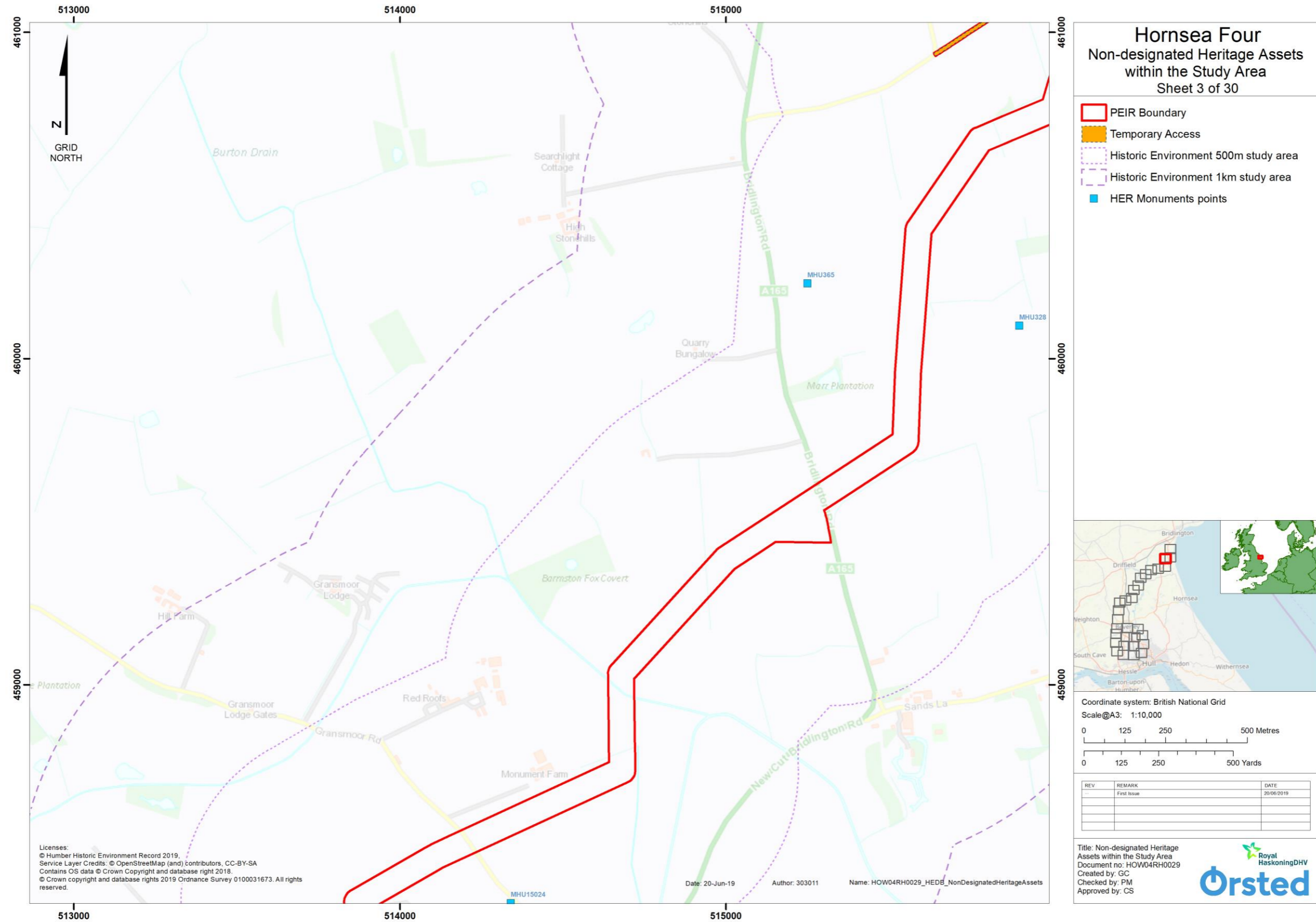


Figure 36: Non-designated Heritage Assets within the Study Area (detail figure, 3 of 30) (not to scale).

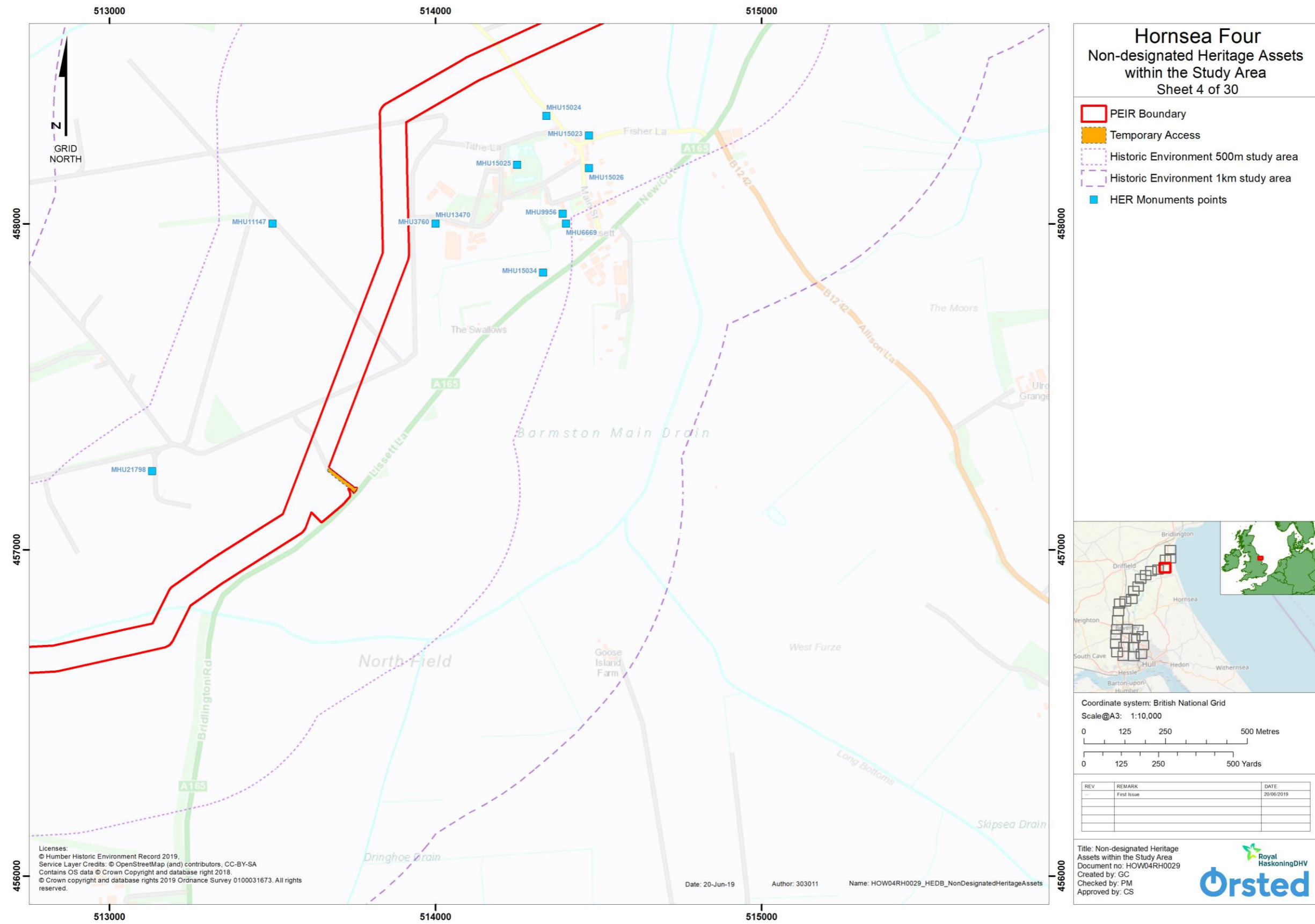


Figure 37: Non-designated Heritage Assets within the Study Area (detail figure, 4 of 30) (not to scale).

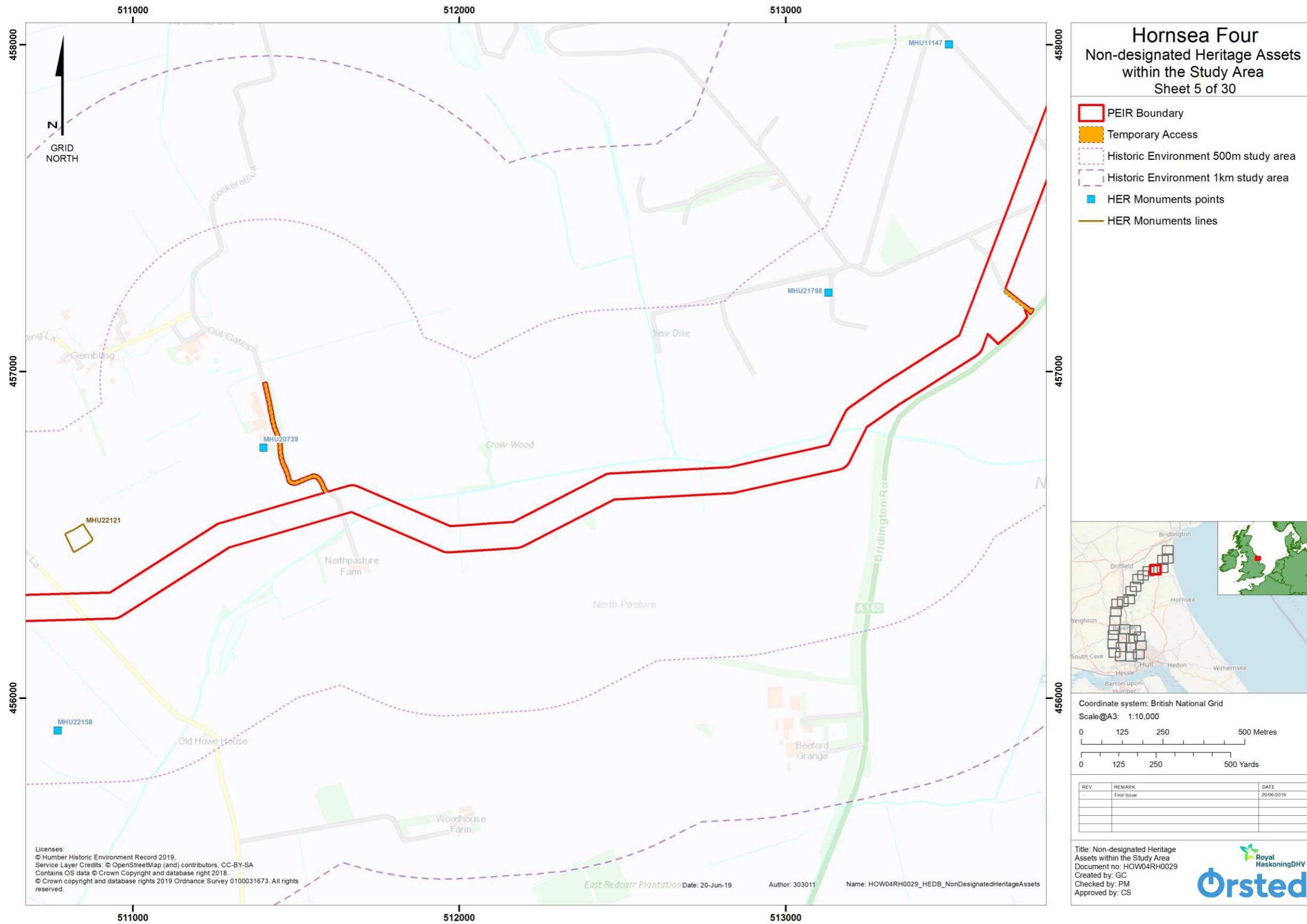


Figure 38: Non-designated Heritage Assets within the Study Area (detail figure, 5 of 30) (not to scale).

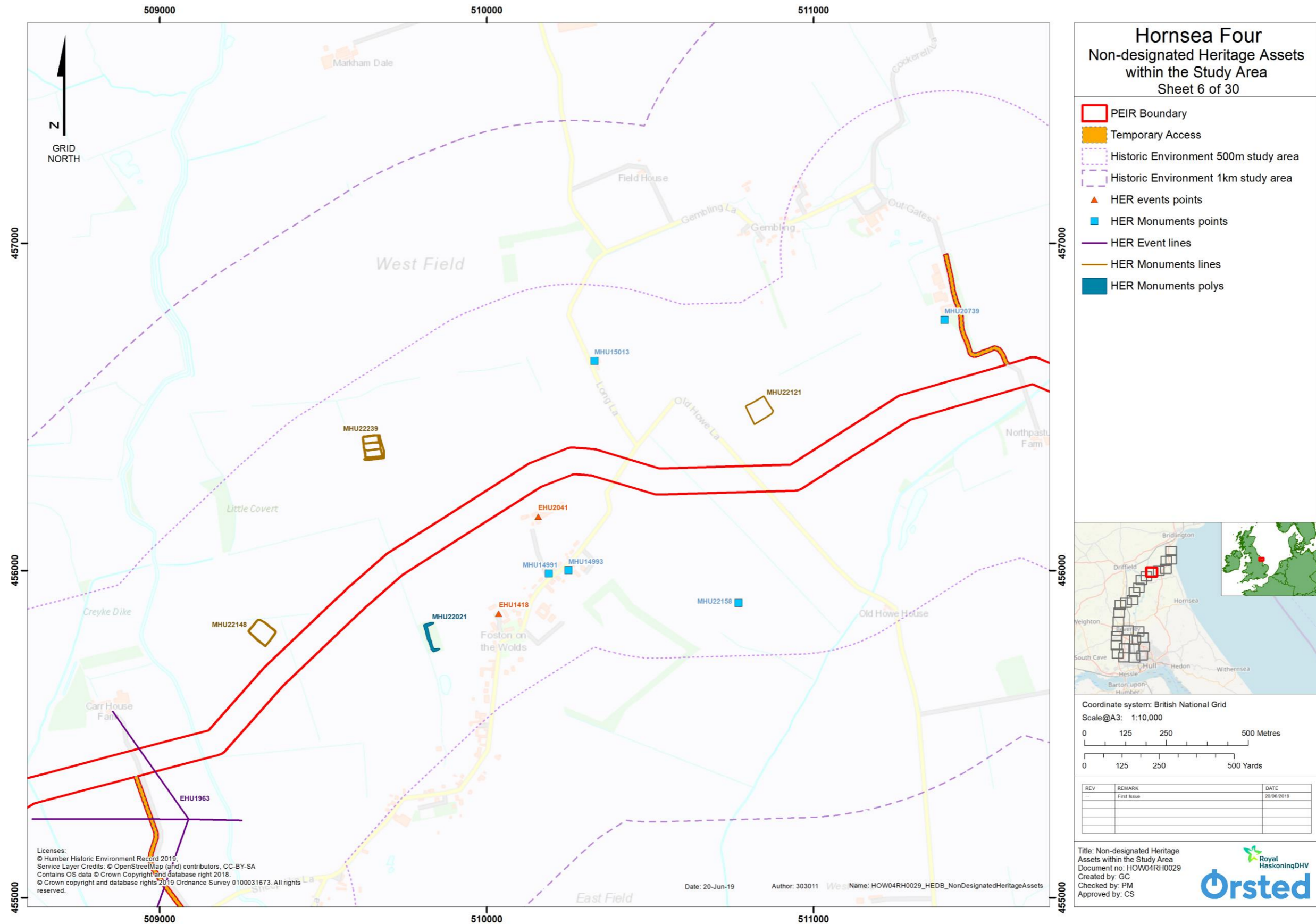


Figure 39: Non-designated Heritage Assets within the Study Area (detail figure, 6 of 30) (not to scale).

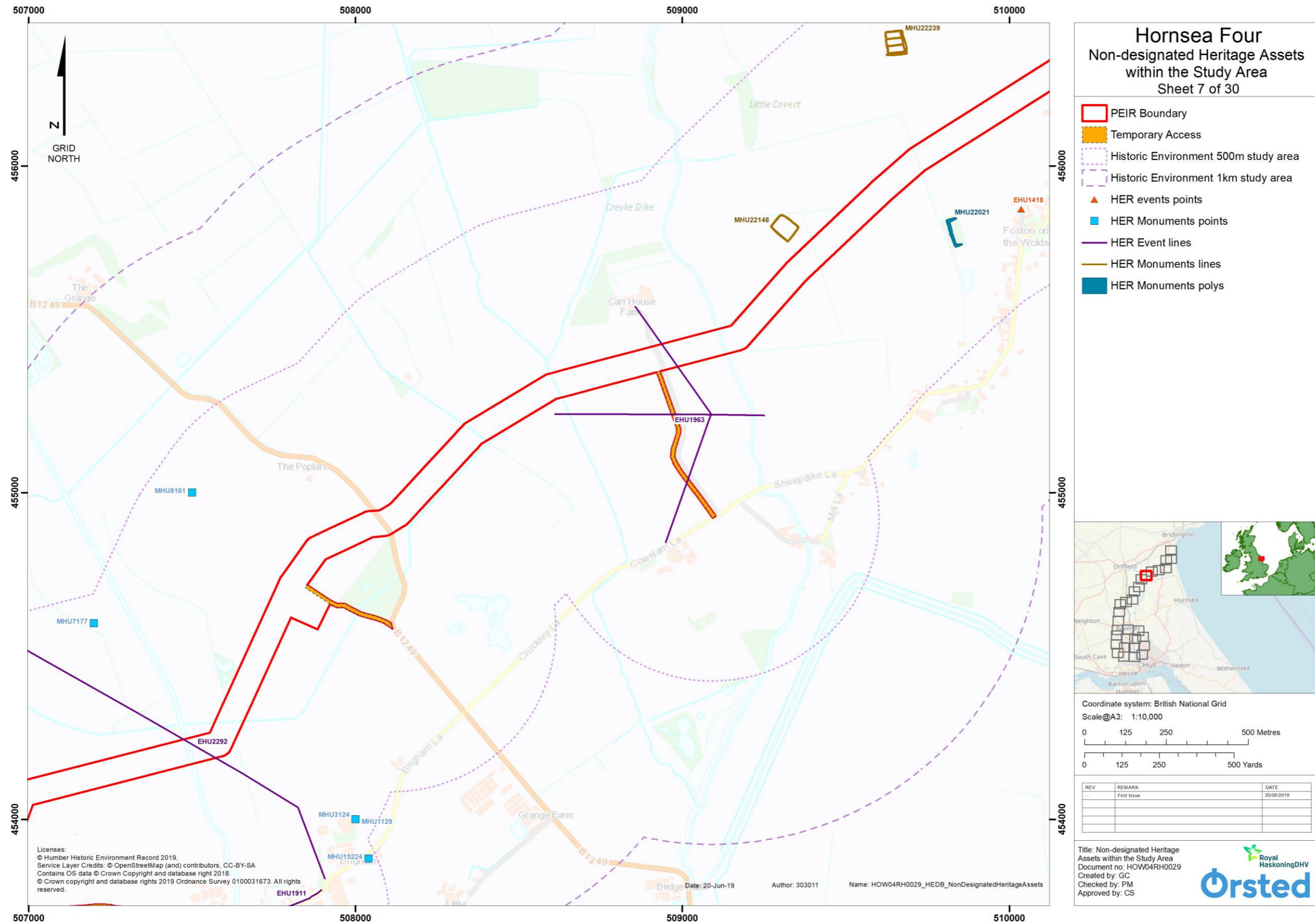


Figure 40: Non-designated Heritage Assets within the Study Area (detail figure, 7 of 30) (not to scale).

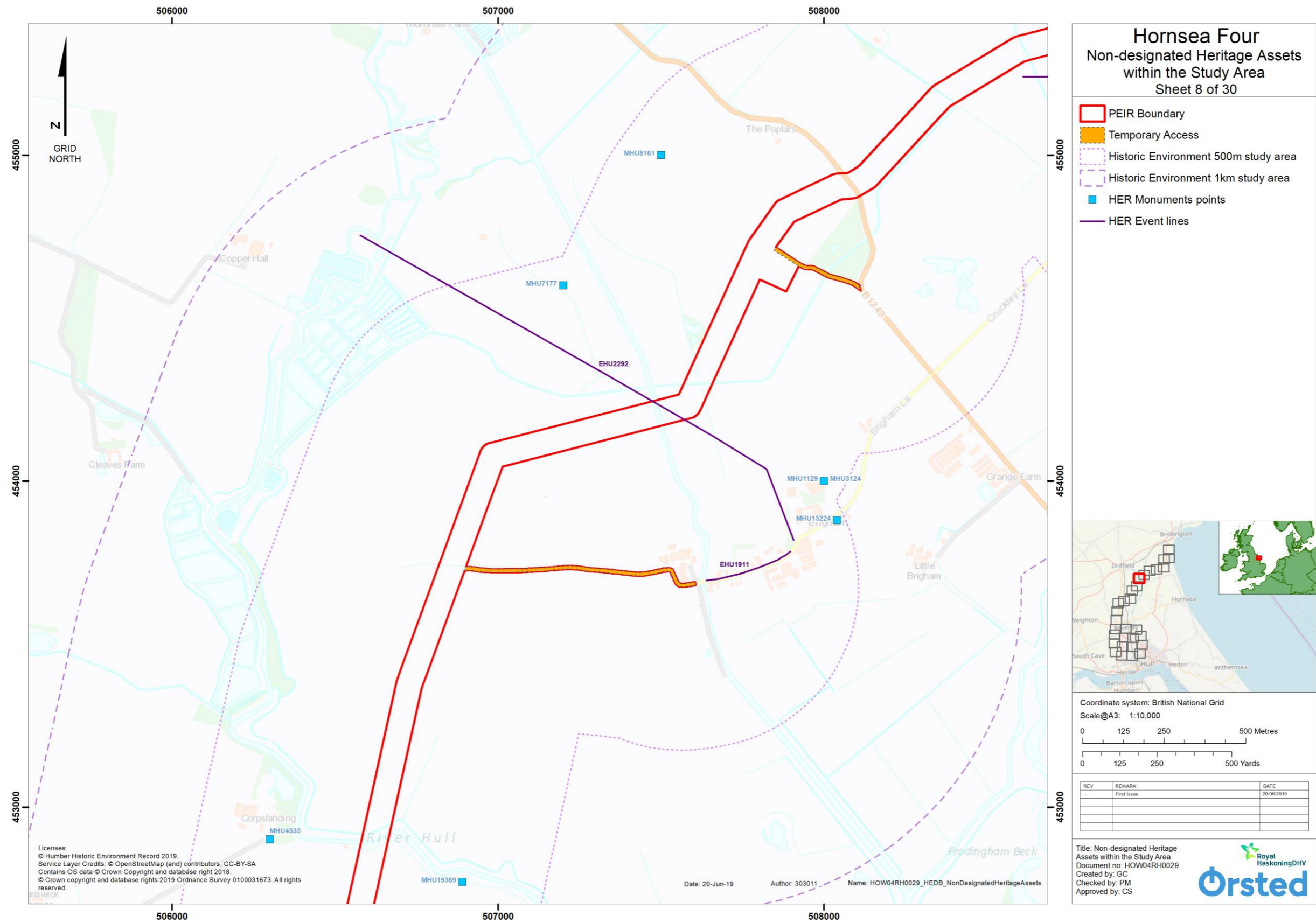


Figure 41: Non-designated Heritage Assets within the Study Area (detail figure, 8 of 30) (not to scale).

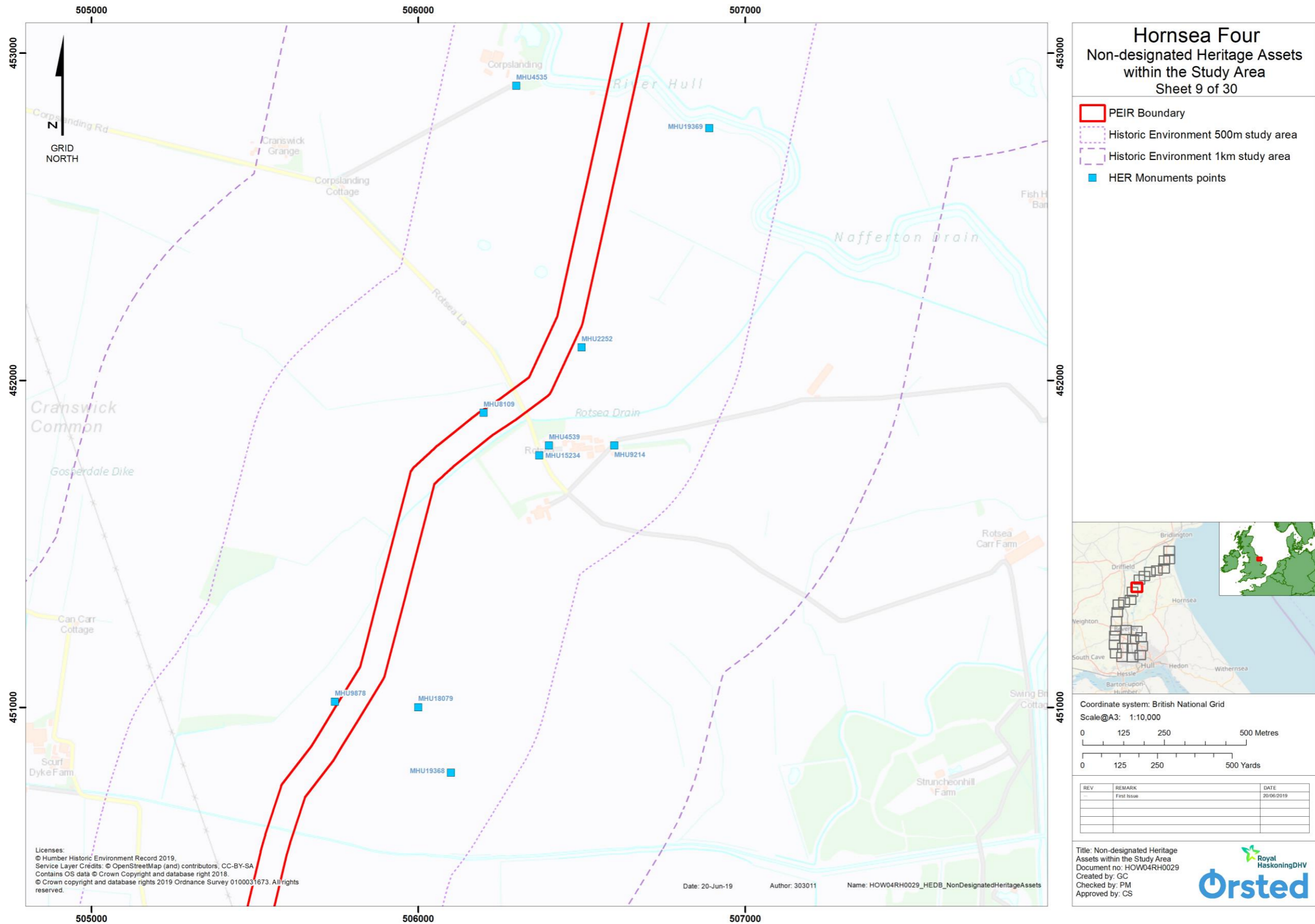


Figure 42: Non-designated Heritage Assets within the Study Area (detail figure, 9 of 30) (not to scale).

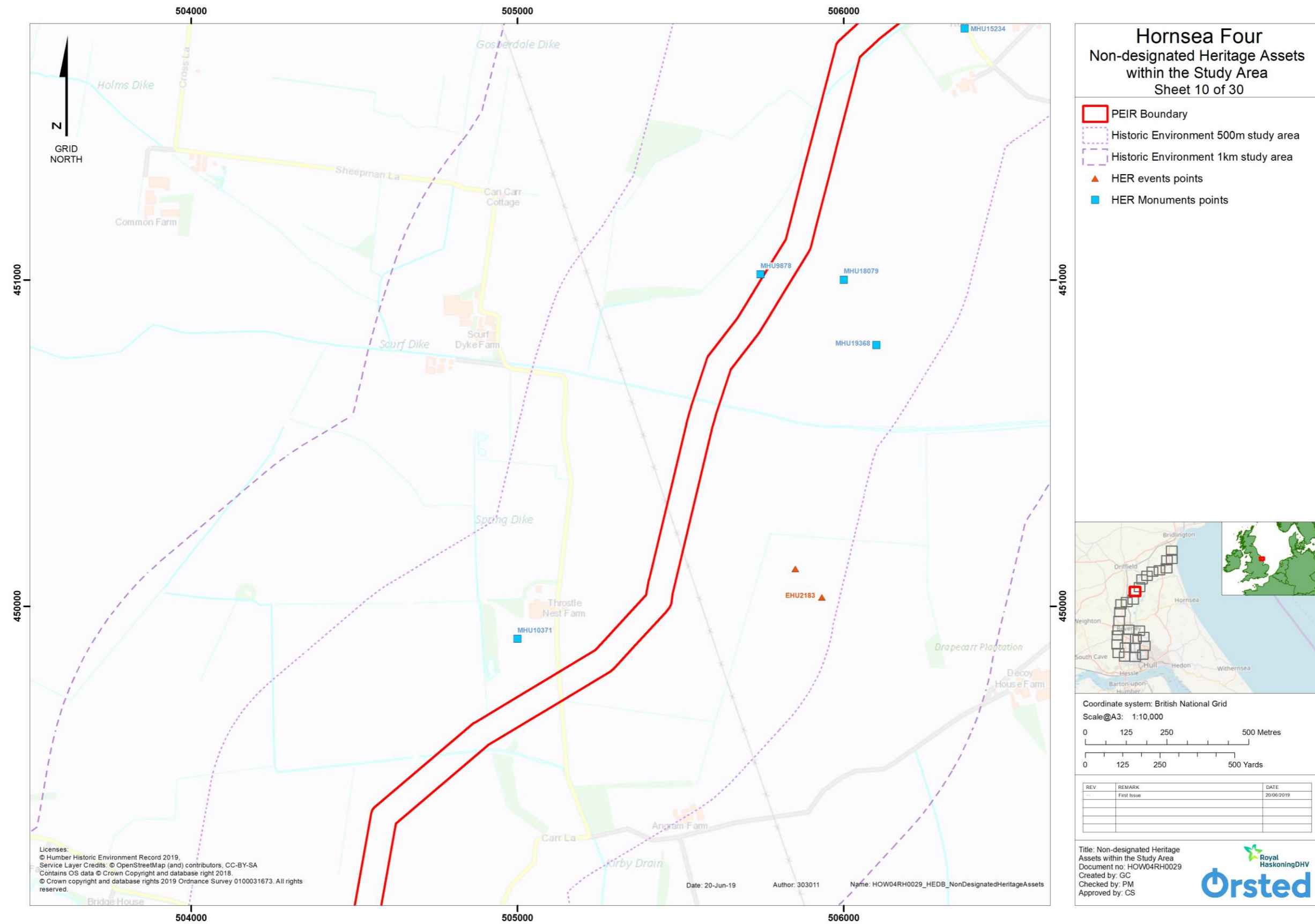


Figure 43: Non-designated Heritage Assets within the Study Area (detail figure, 10 of 30) (not to scale).



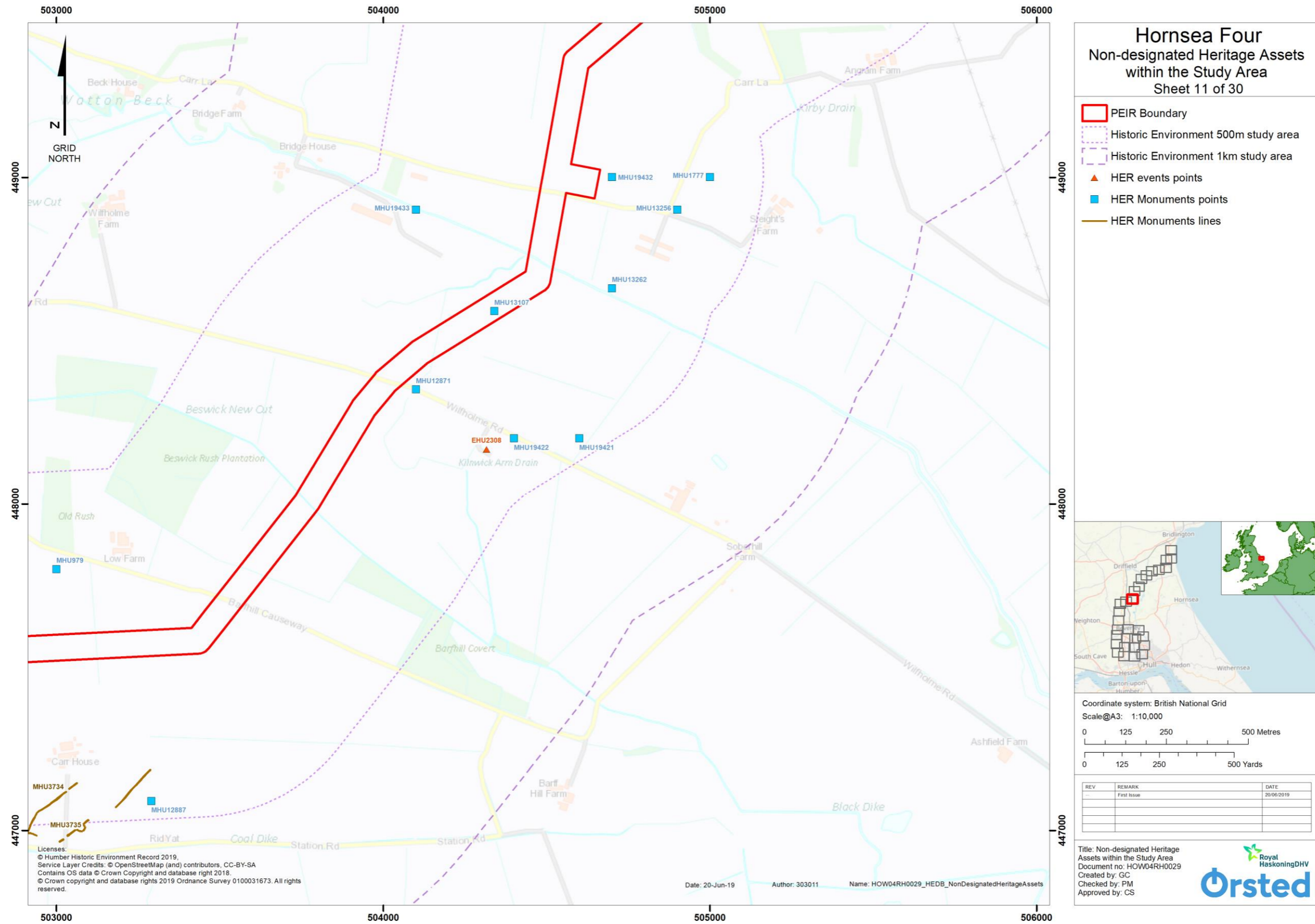


Figure 44: Non-designated Heritage Assets within the Study Area (detail figure, 11 of 30) (not to scale).

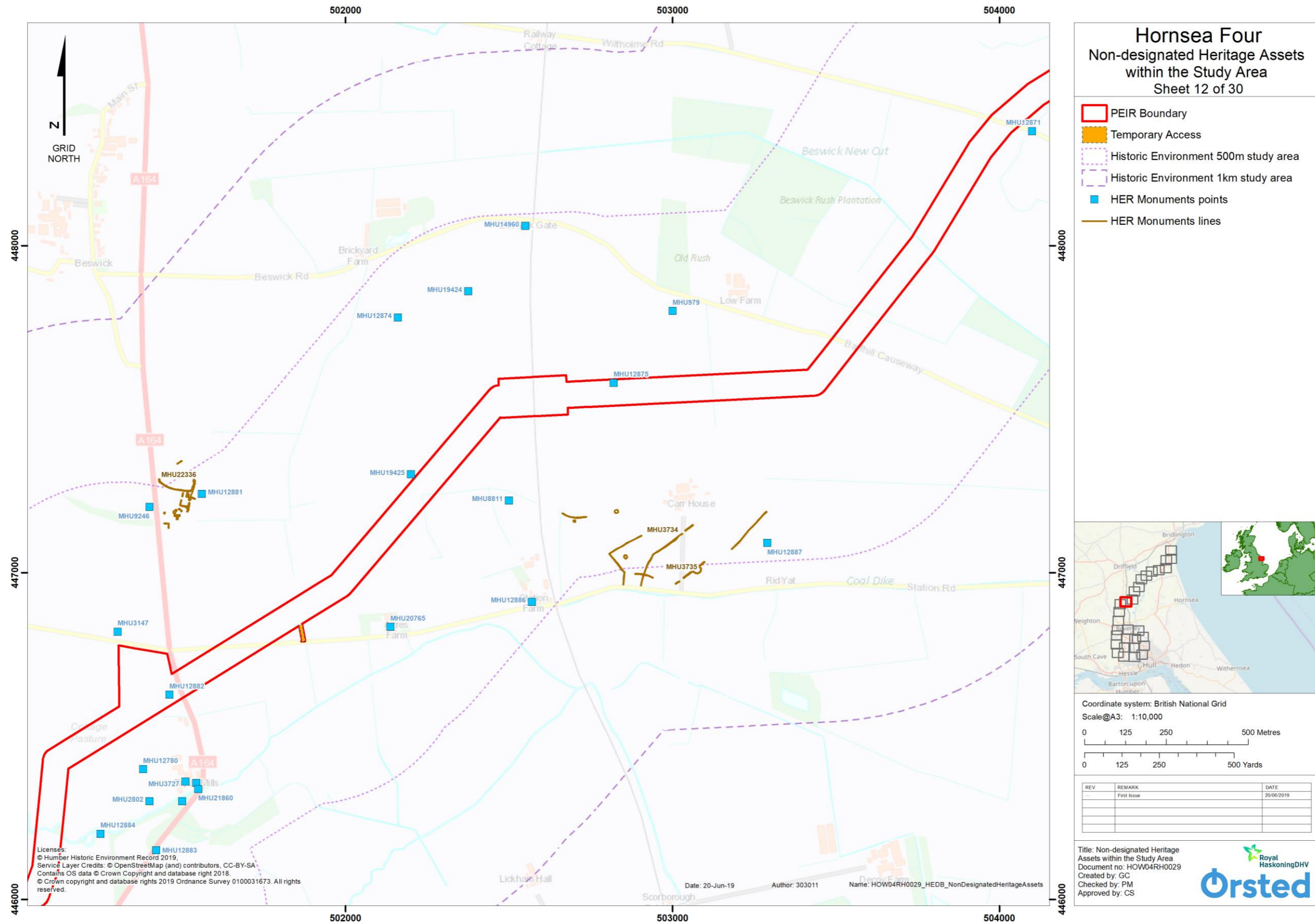


Figure 45: Non-designated Heritage Assets within the Study Area (detail figure, 12 of 30) (not to scale).

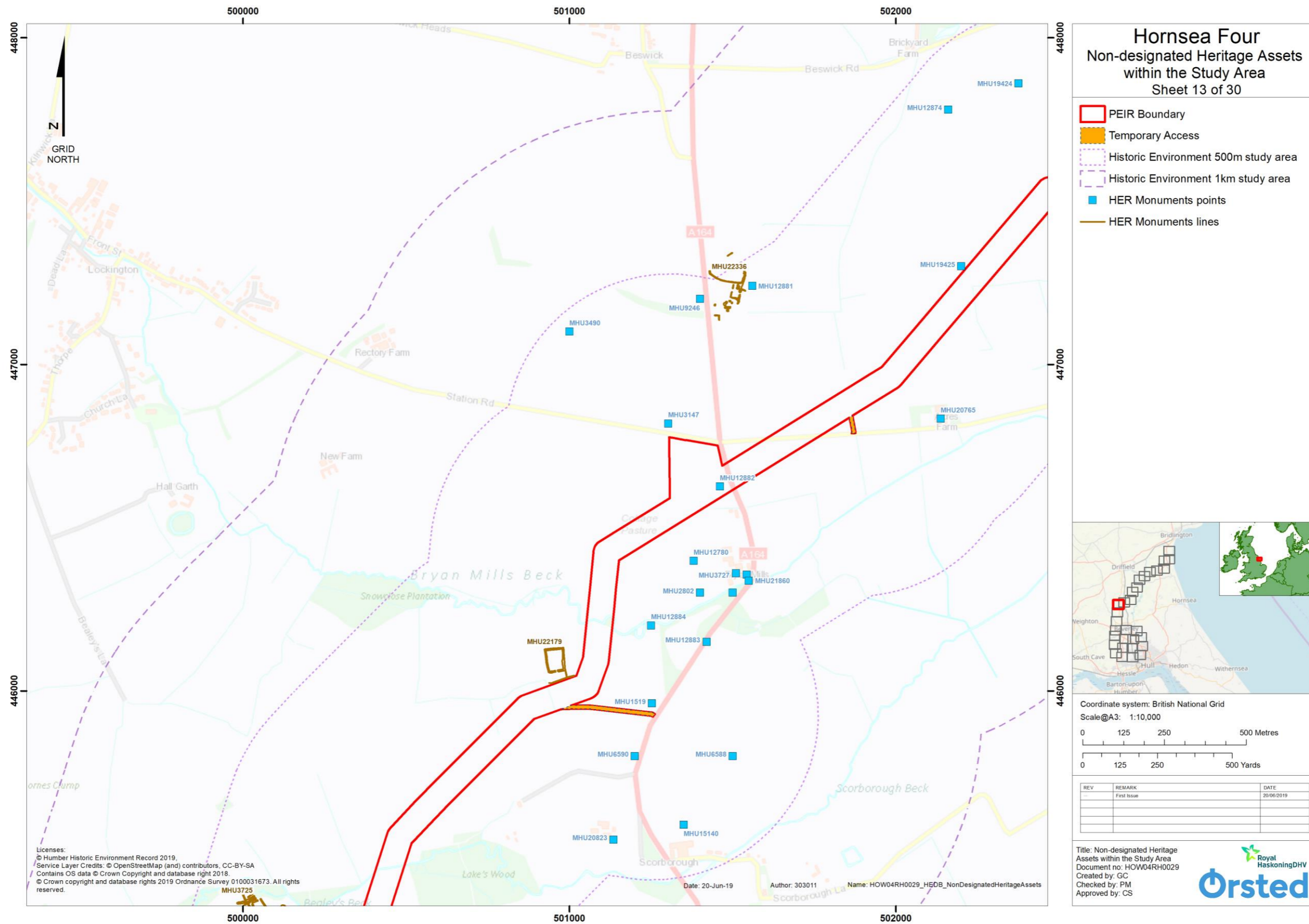


Figure 46: Non-designated Heritage Assets within the Study Area (detail figure, 13 of 30) (not to scale).

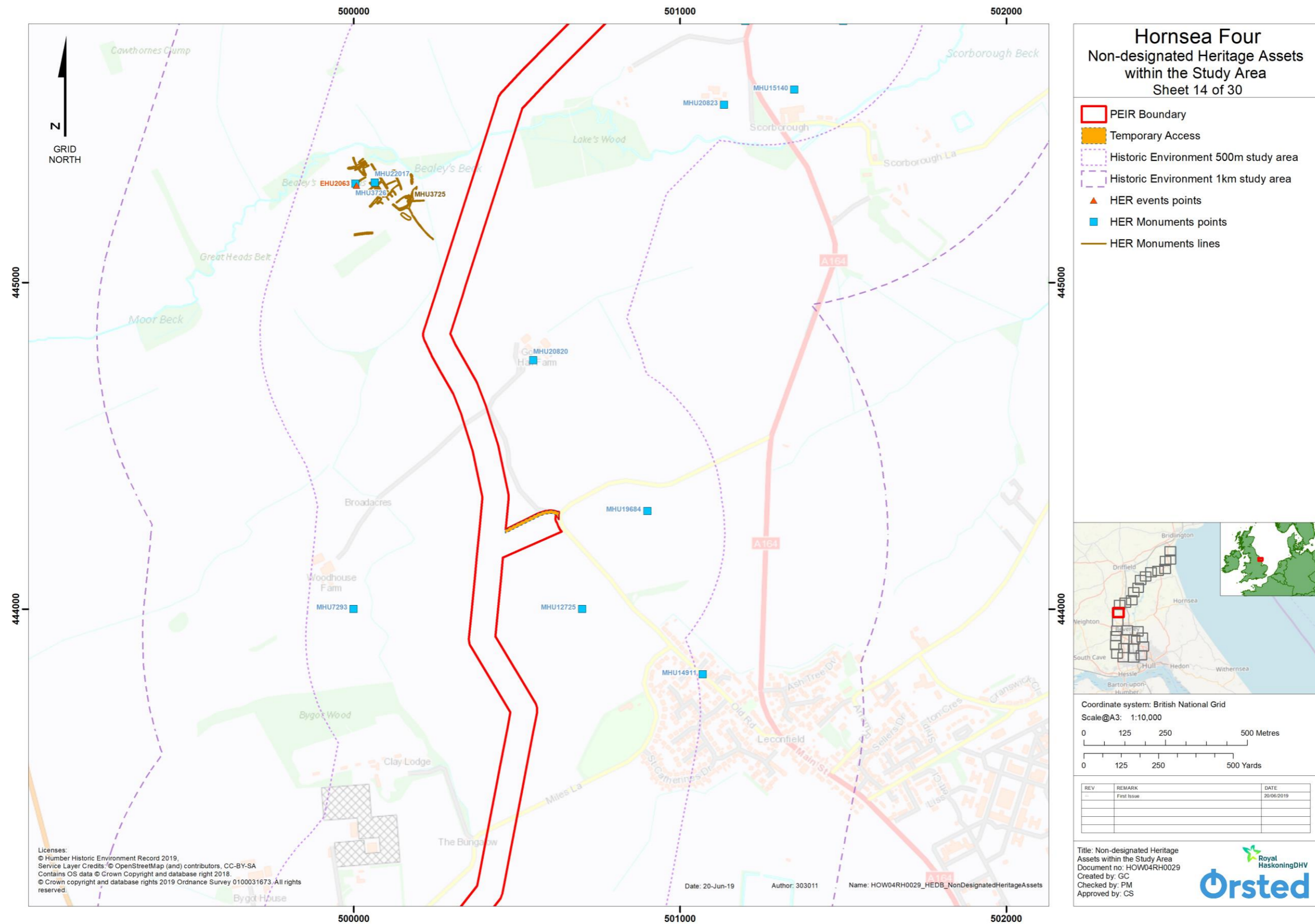


Figure 47: Non-designated Heritage Assets within the Study Area (detail figure, 14 of 30) (not to scale).

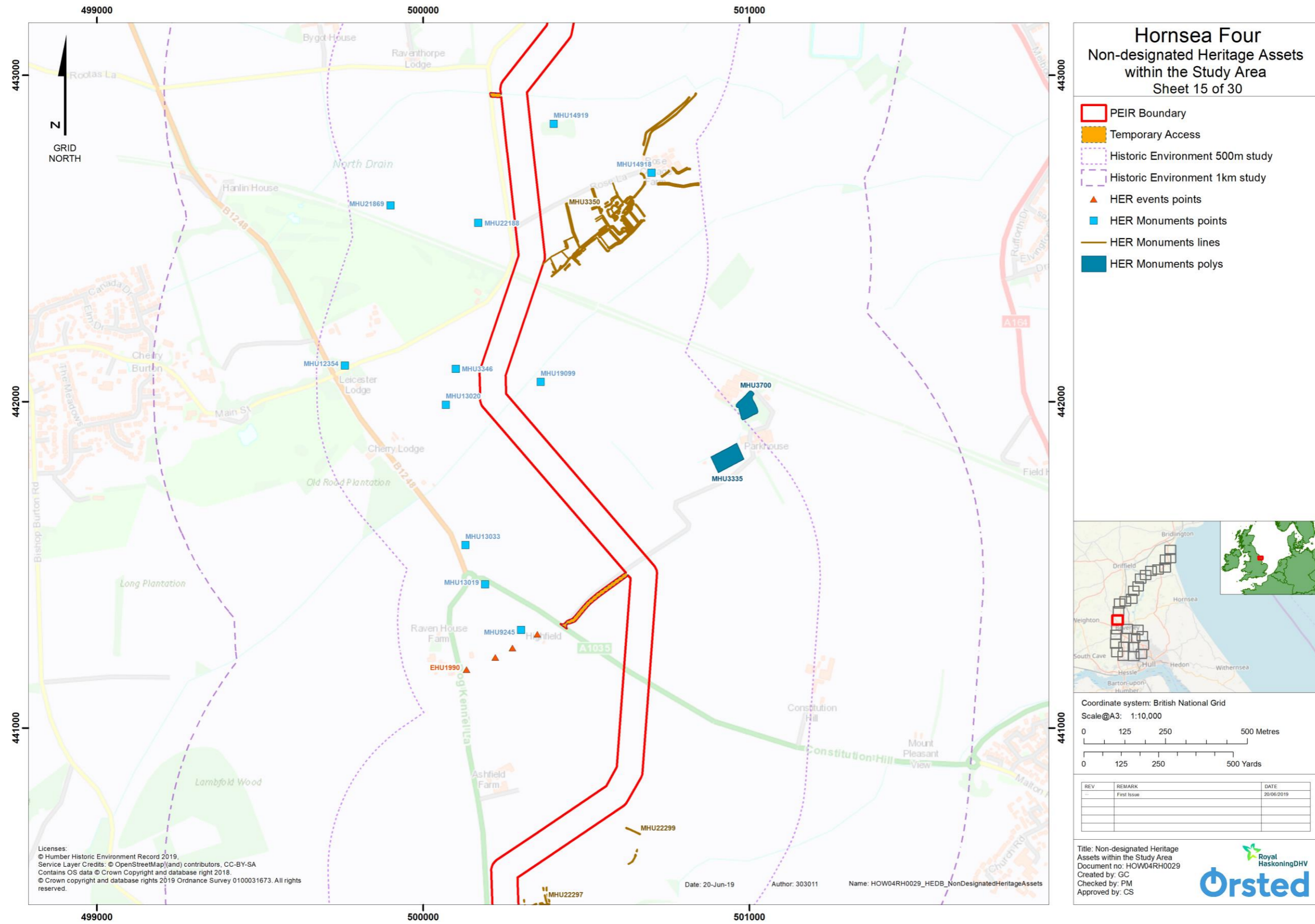


Figure 48: Non-designated Heritage Assets within the Study Area (detail figure, 15 of 30) (not to scale).

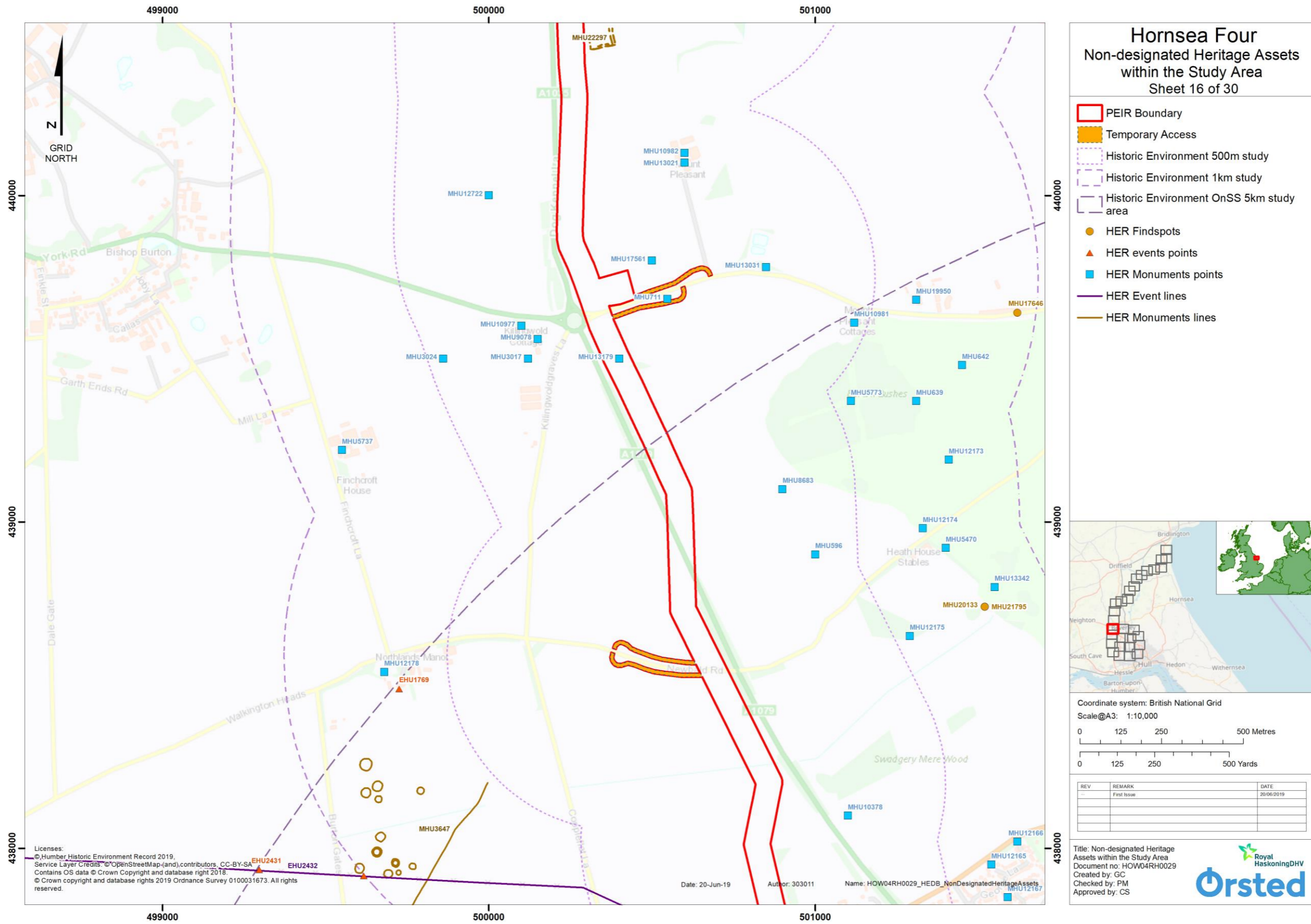


Figure 49: Non-designated Heritage Assets within the Study Area (detail figure, 16 of 30) (not to scale).

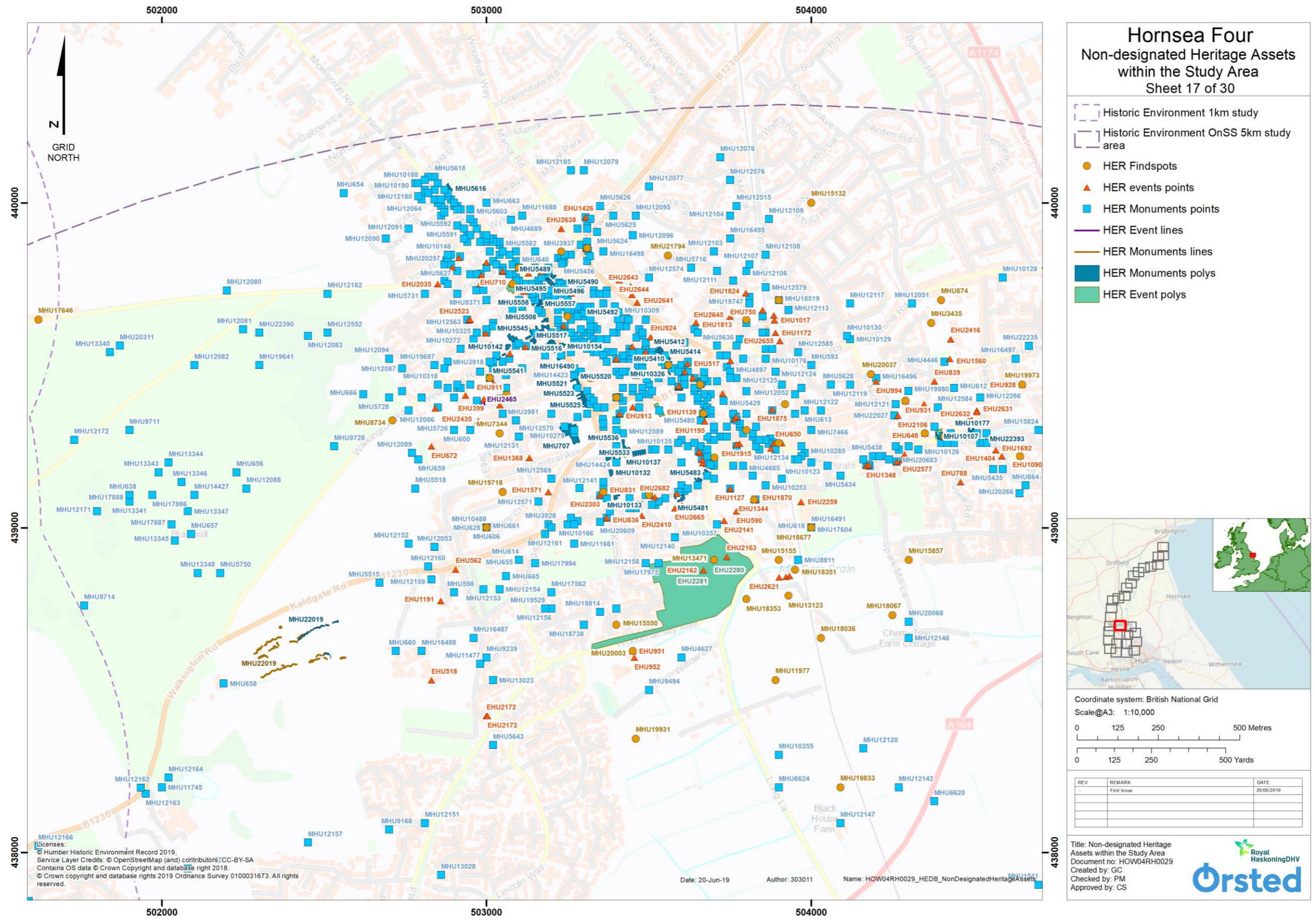


Figure 50: Non-designated Heritage Assets within the Study Area (detail figure, 17 of 30) (not to scale).

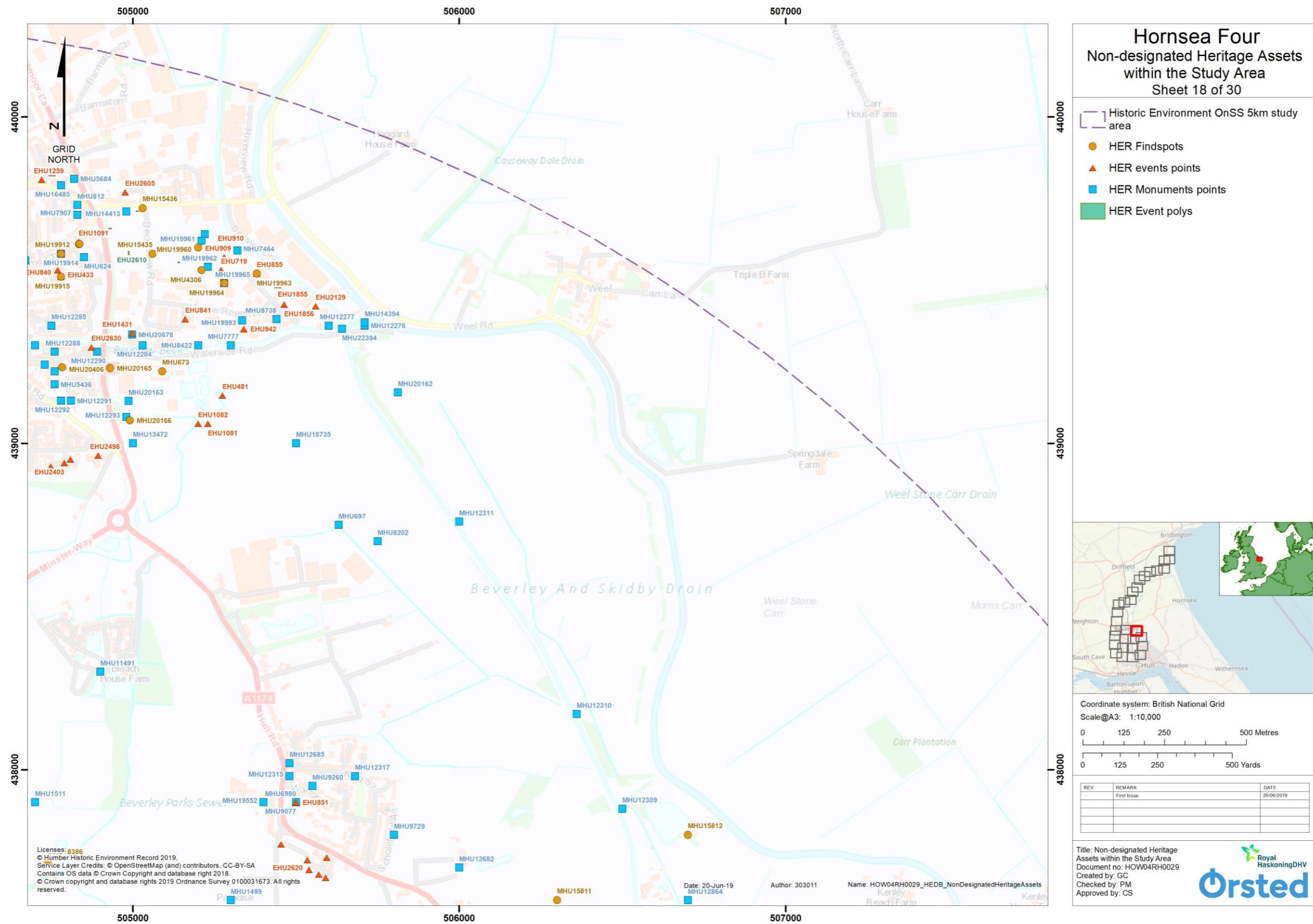


Figure 51: Non-designated Heritage Assets within the Study Area (detail figure, 18 of 30) (not to scale).



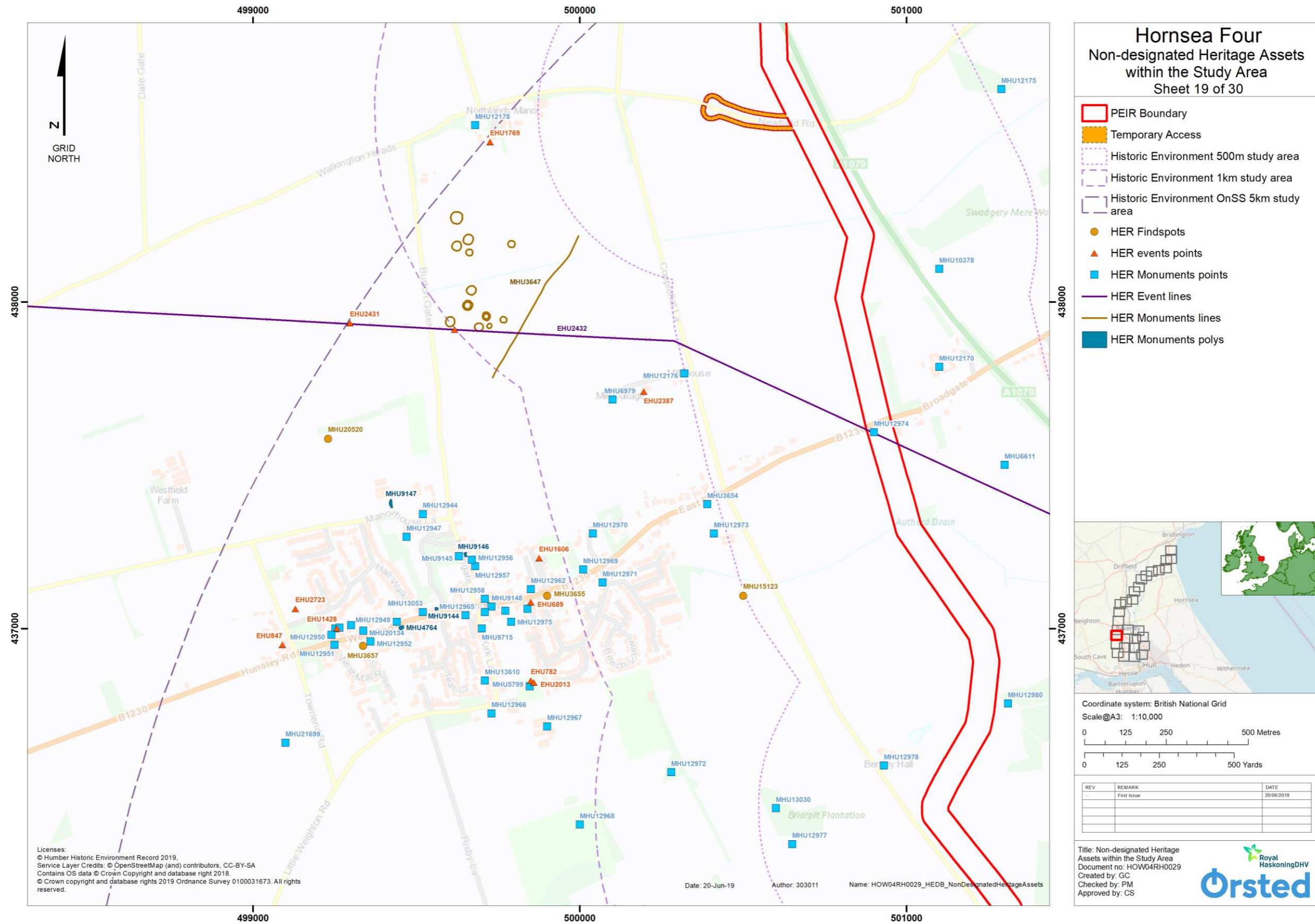


Figure 52: Non-designated Heritage Assets within the Study Area (detail figure, 19 of 30) (not to scale).

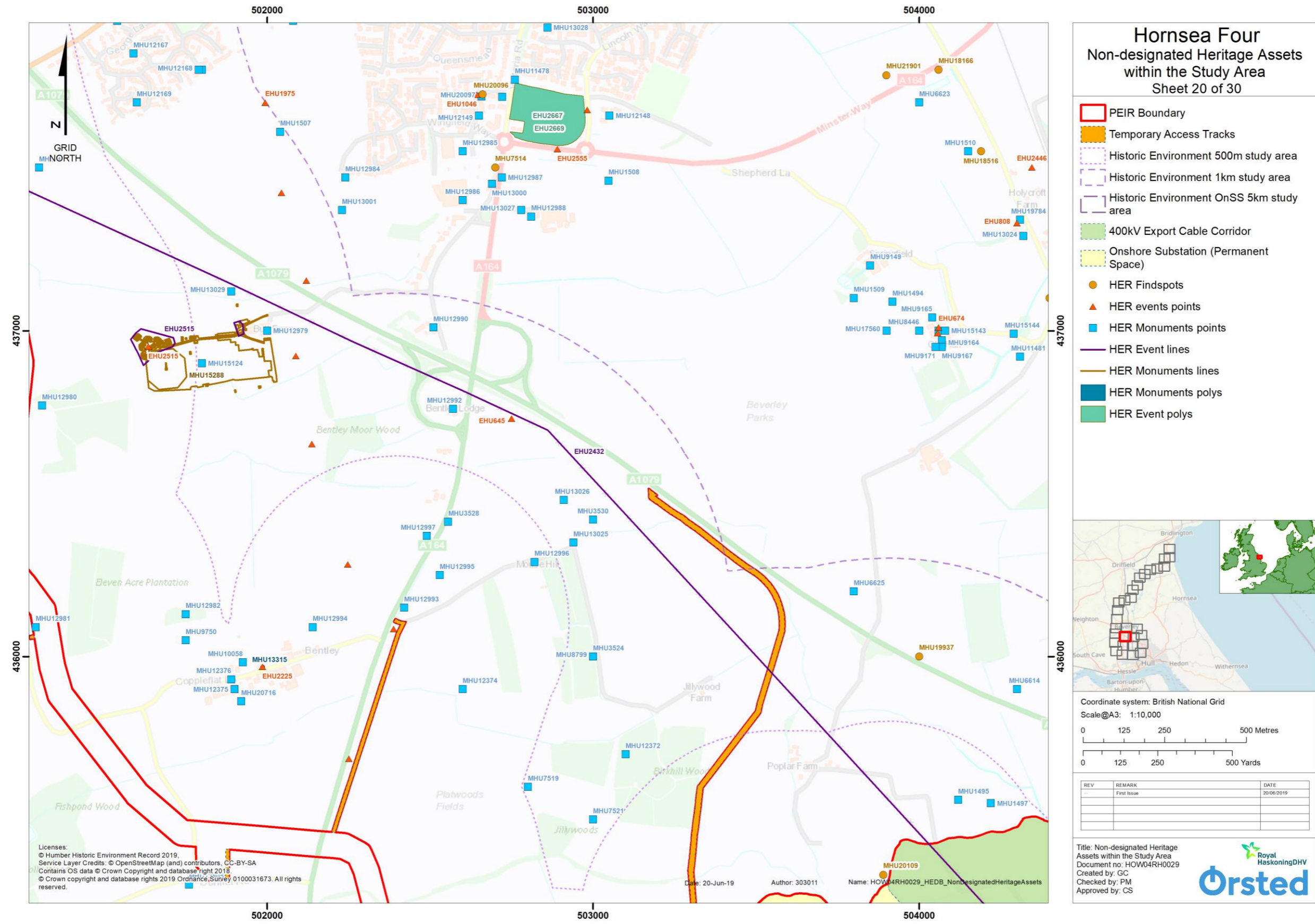


Figure 53: Non-designated Heritage Assets within the Study Area (detail figure, 20 of 30) (not to scale).

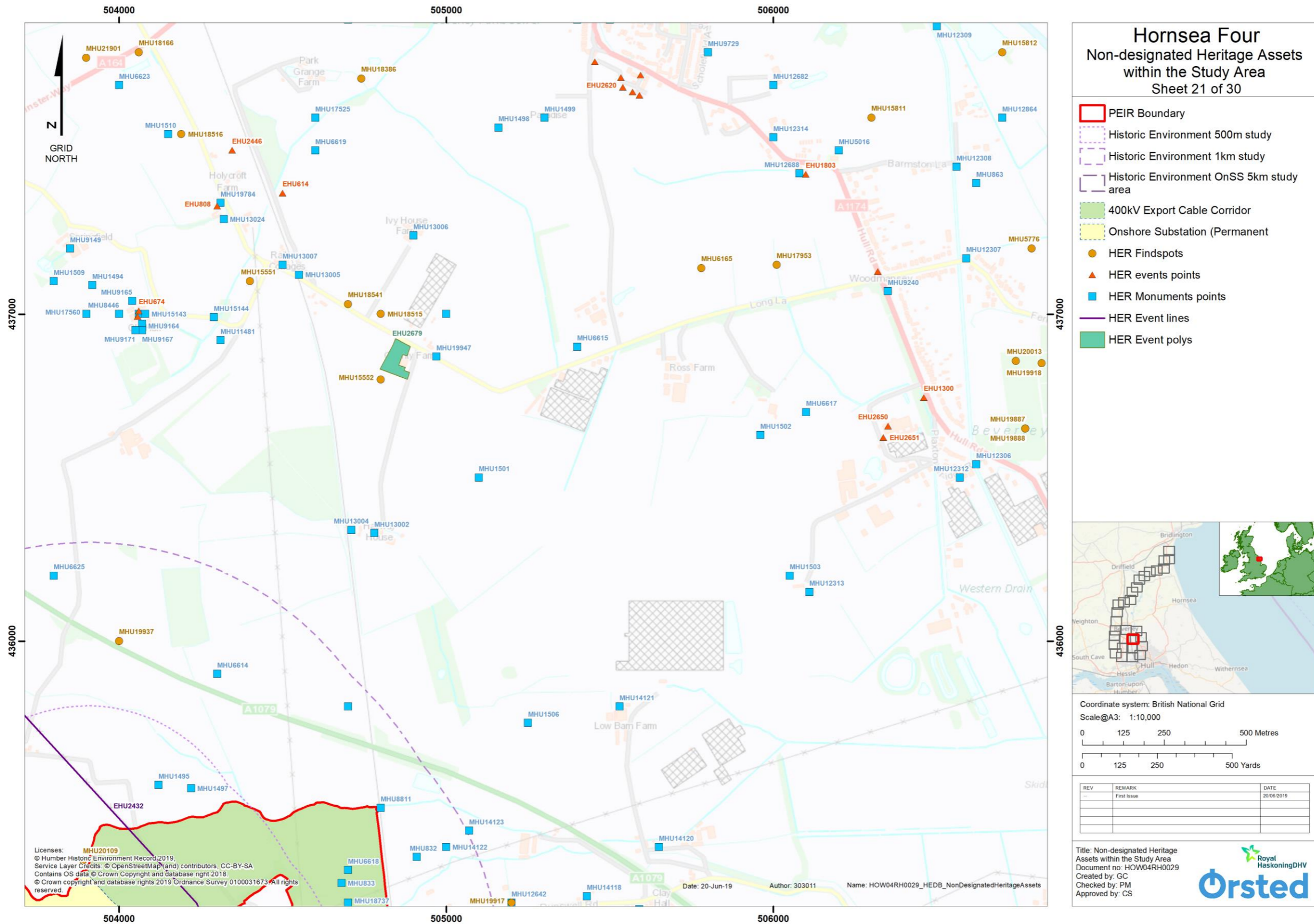


Figure 54: Non-designated Heritage Assets within the Study Area (detail figure, 21 of 30) (not to scale).

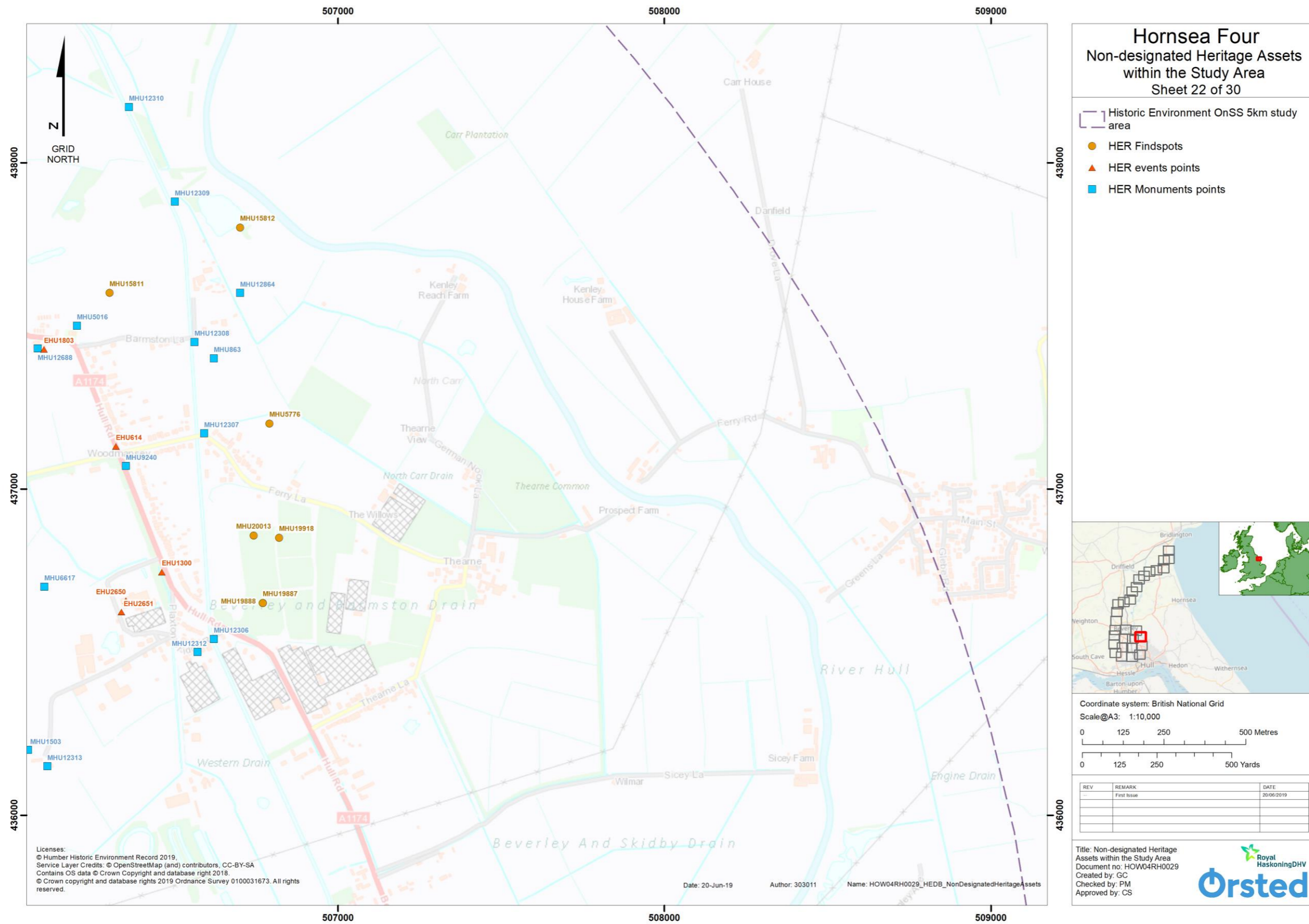


Figure 55: Non-designated Heritage Assets within the Study Area (detail figure, 22 of 30) (not to scale).

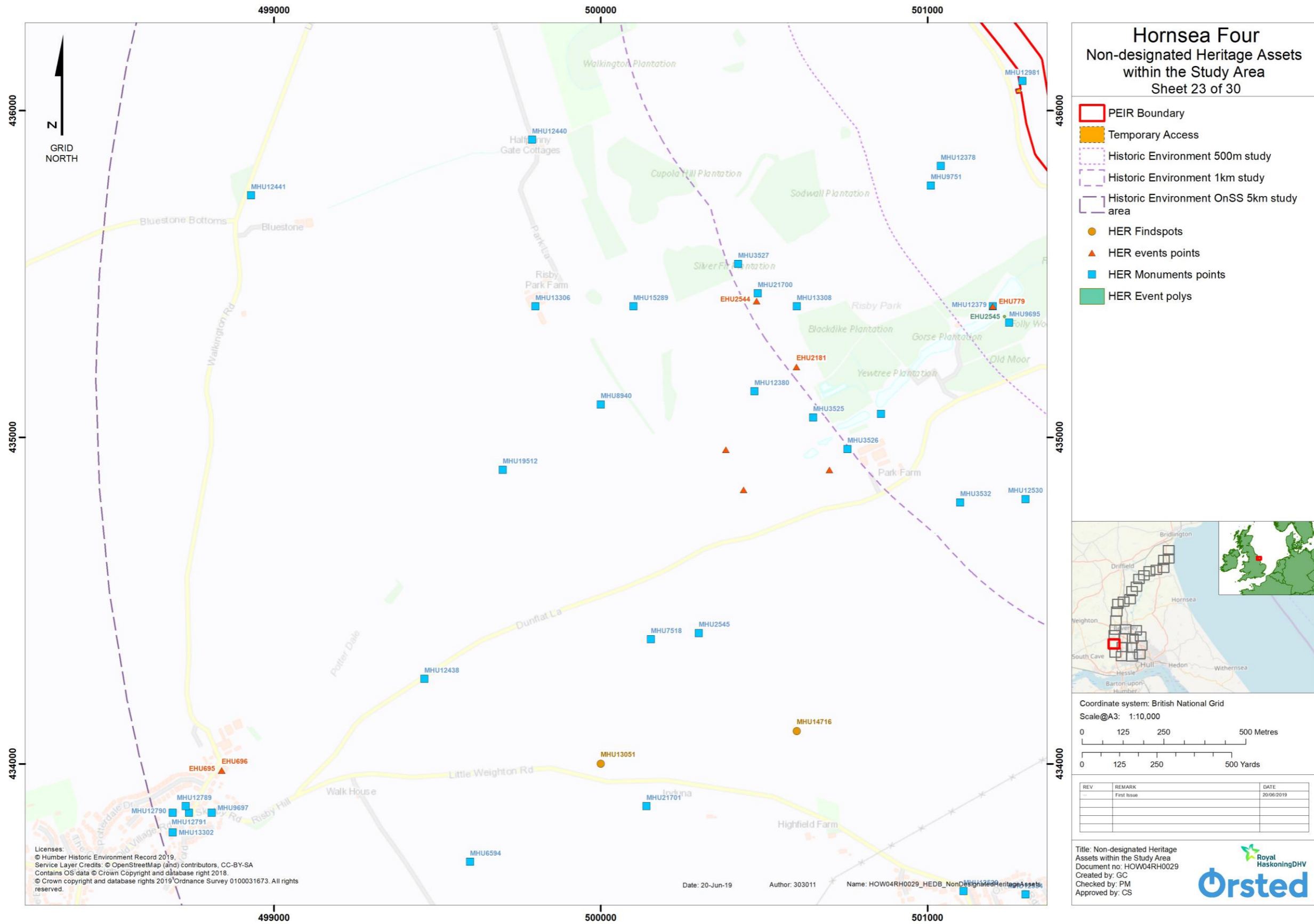


Figure 56: Non-designated Heritage Assets within the Study Area (detail figure, 23 of 30) (not to scale).

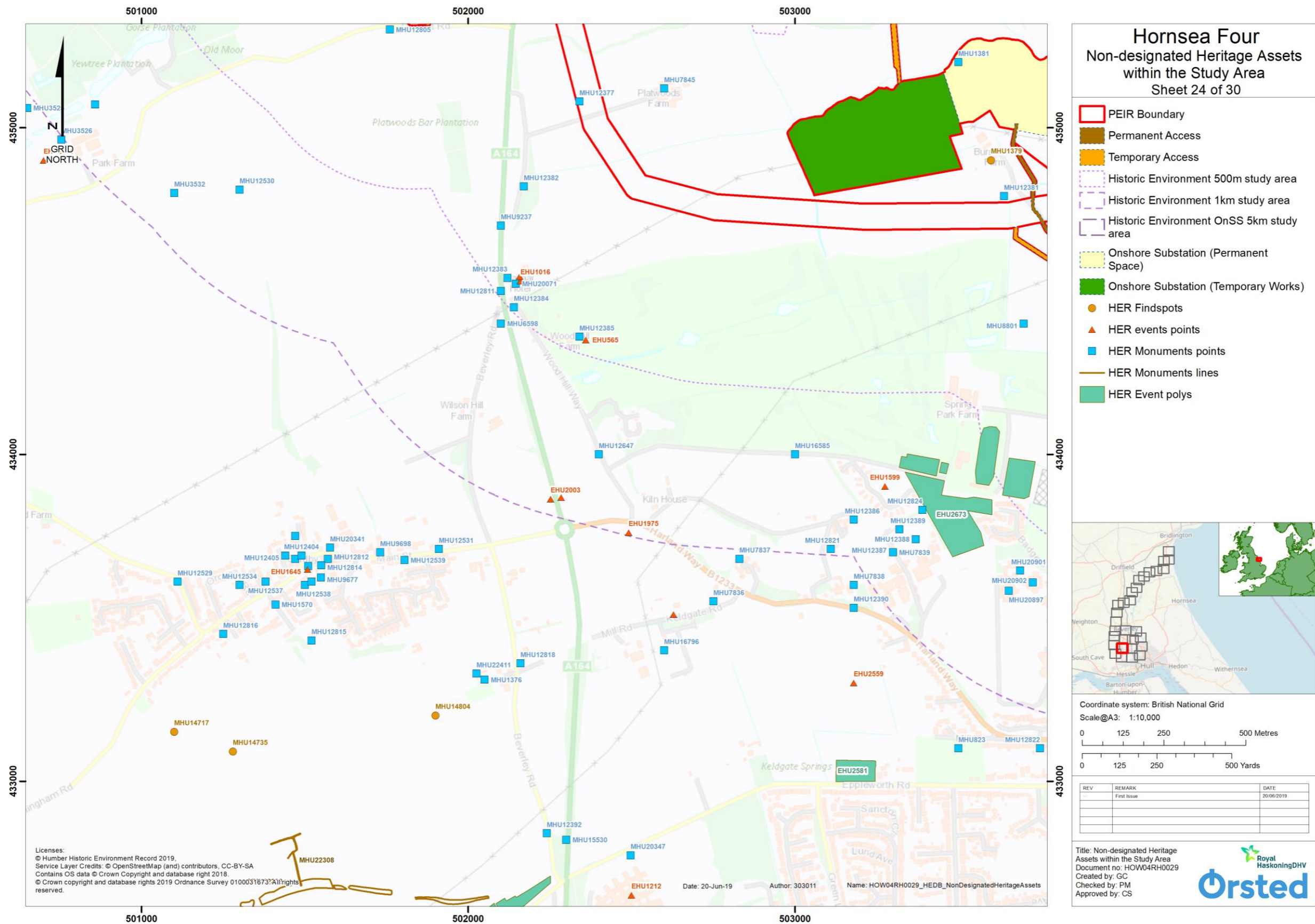


Figure 57: Non-designated Heritage Assets within the Study Area (detail figure, 24 of 30) (not to scale).

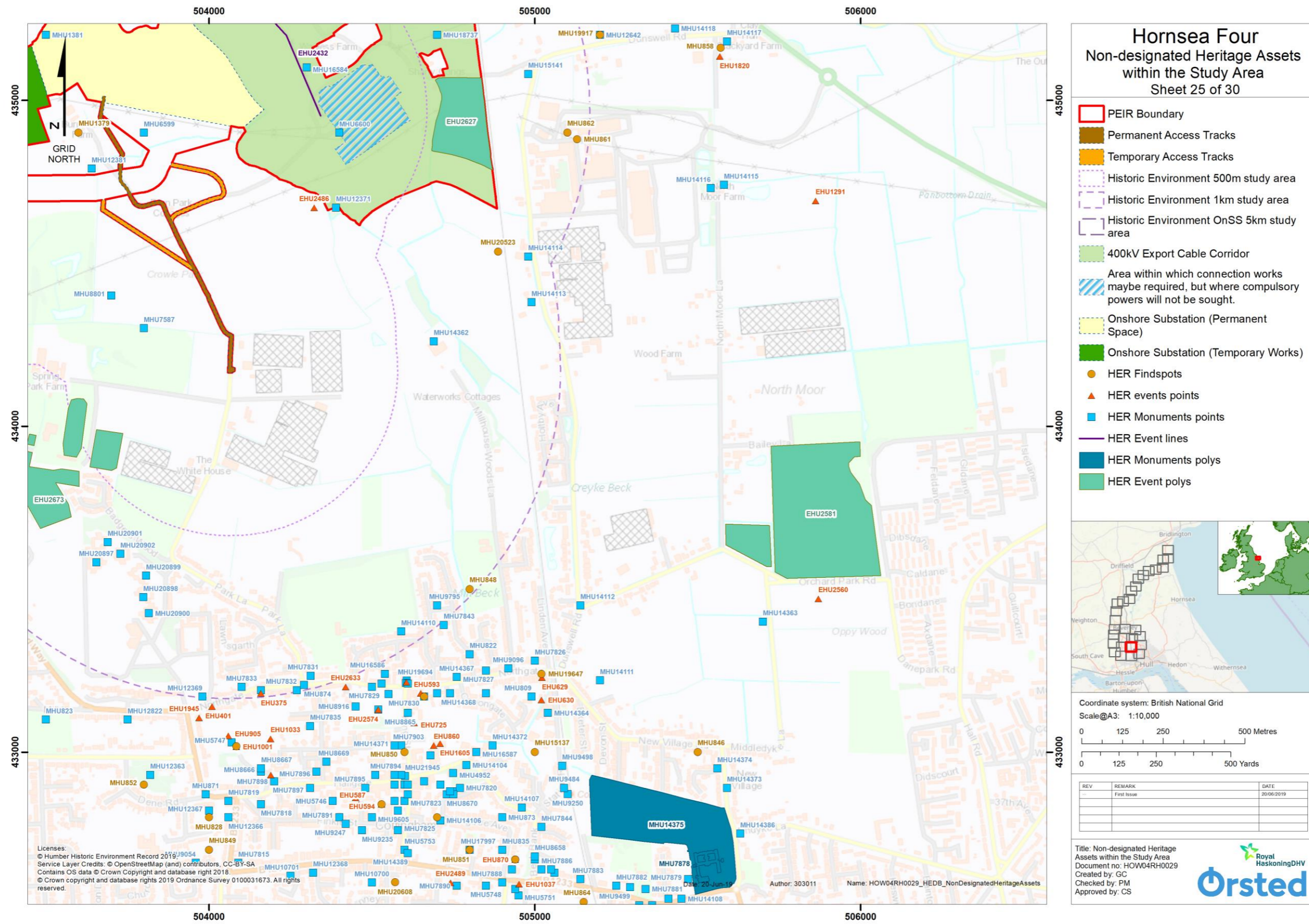


Figure 58: Non-designated Heritage Assets within the Study Area (detail figure, 25 of 30) (not to scale).

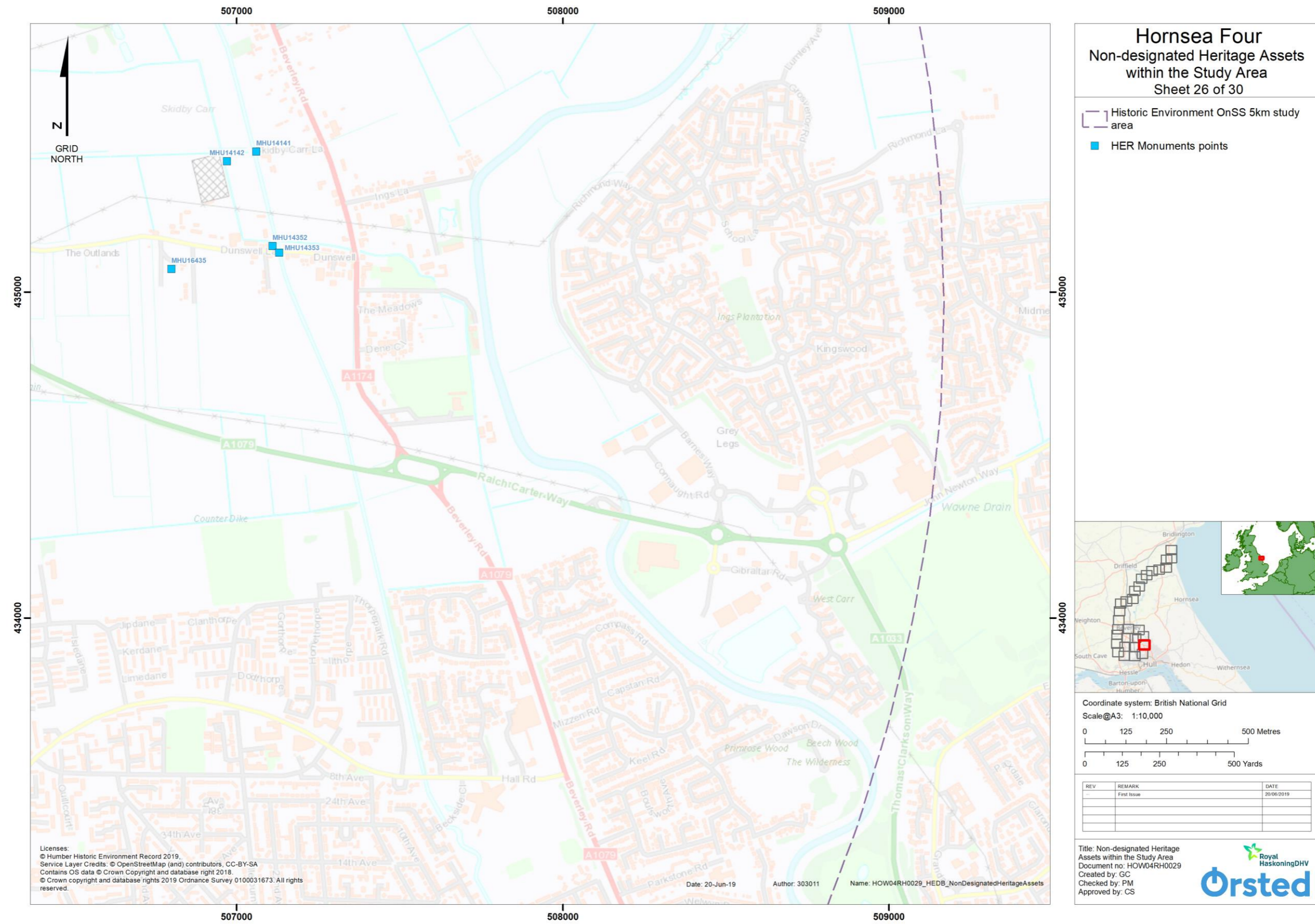


Figure 59: Non-designated Heritage Assets within the Study Area (detail figure, 26 of 30) (not to scale).



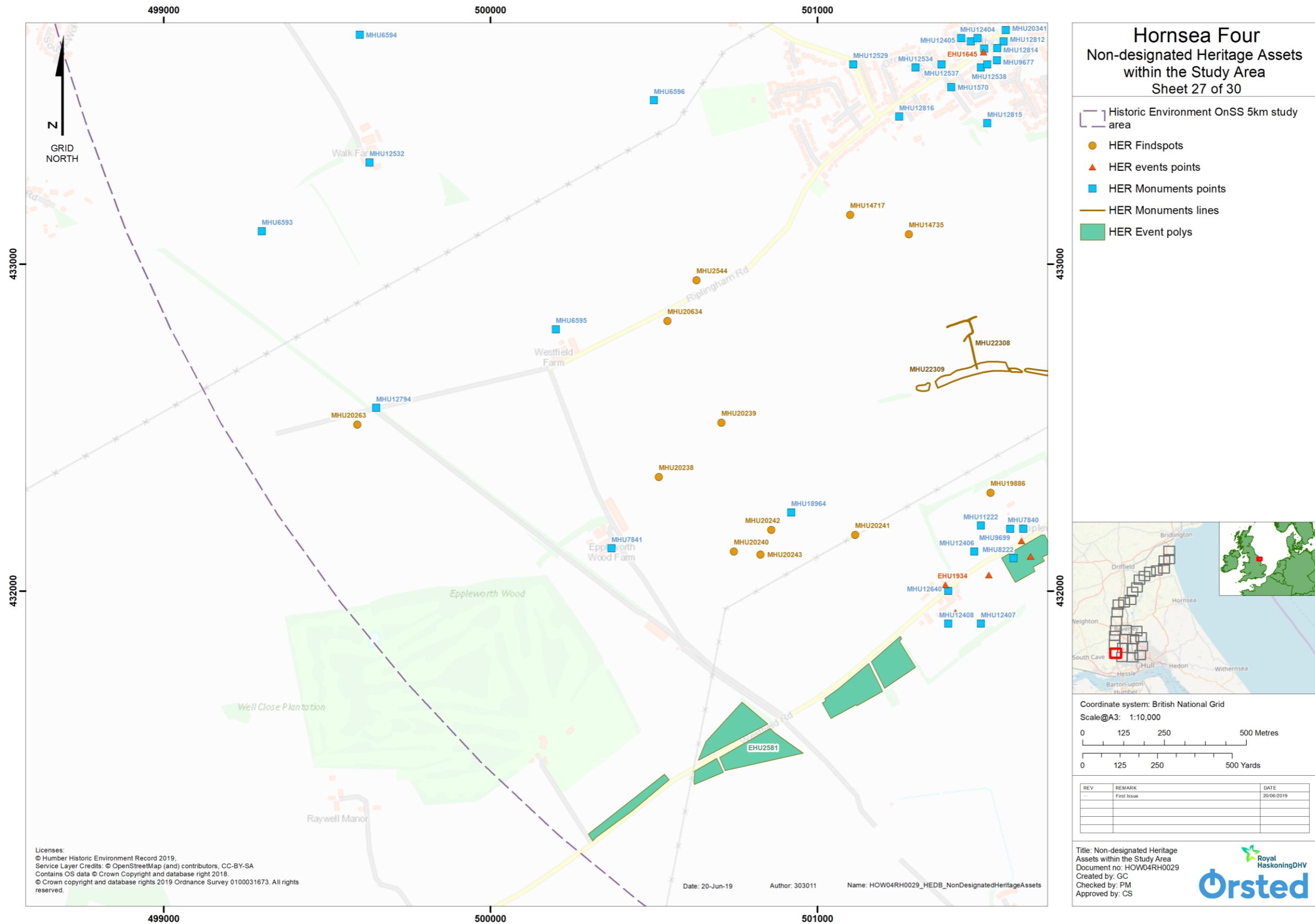


Figure 60: Non-designated Heritage Assets within the Study Area (detail figure, 27 of 30) (not to scale).

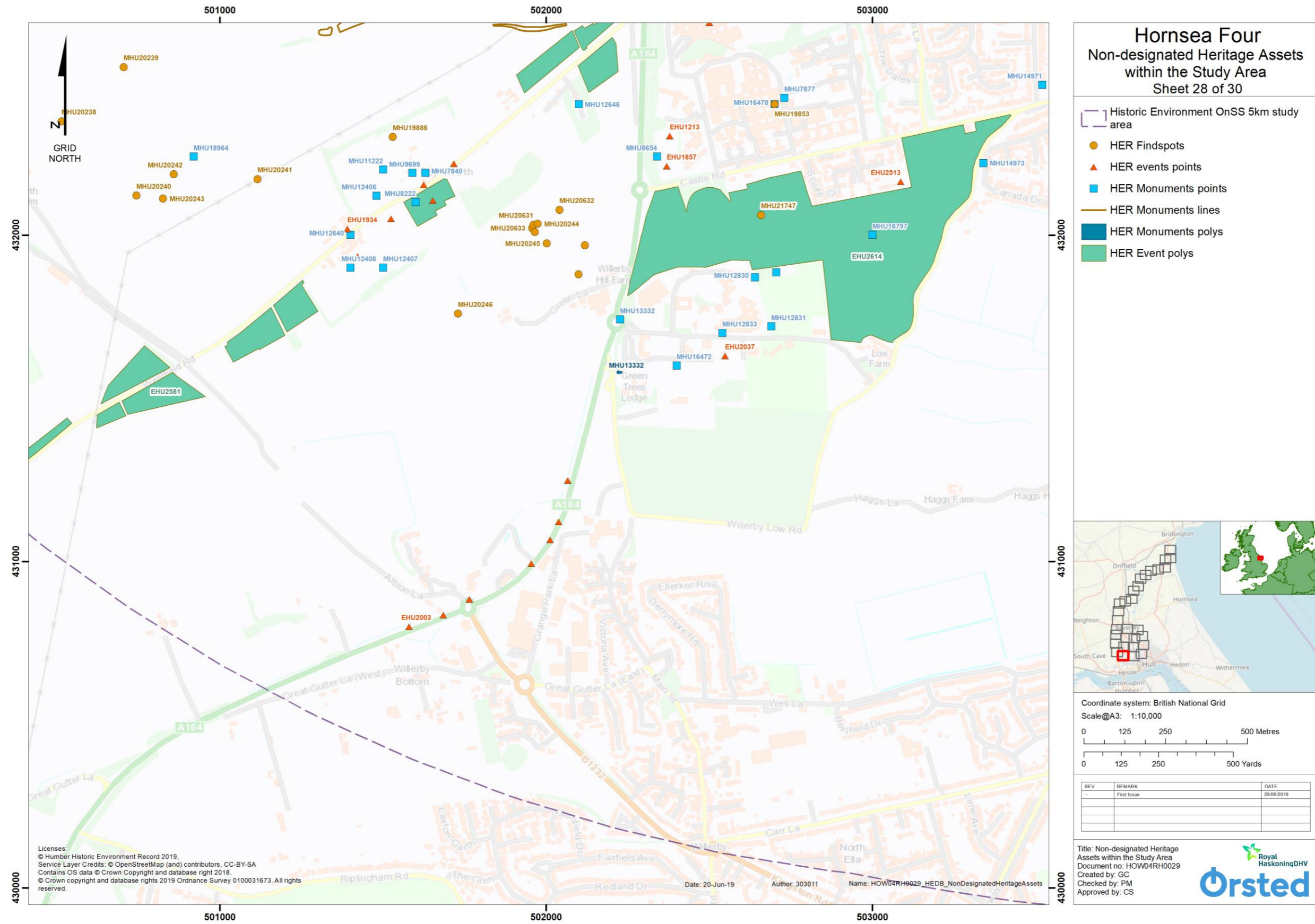


Figure 61: Non-designated Heritage Assets within the Study Area (detail figure, 28 of 30) (not to scale).

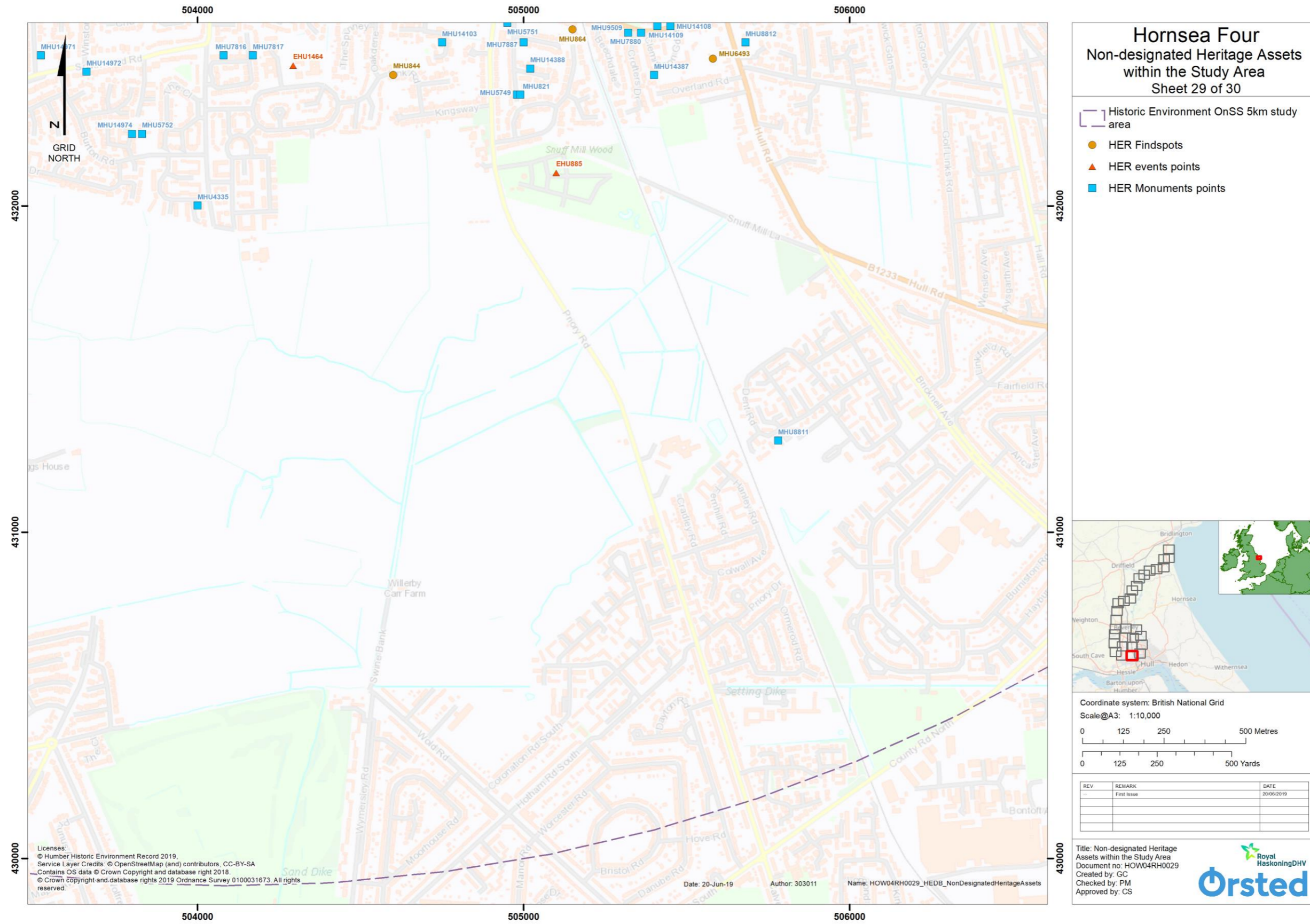


Figure 62: Non-designated Heritage Assets within the Study Area (detail figure, 29 of 30) (not to scale).

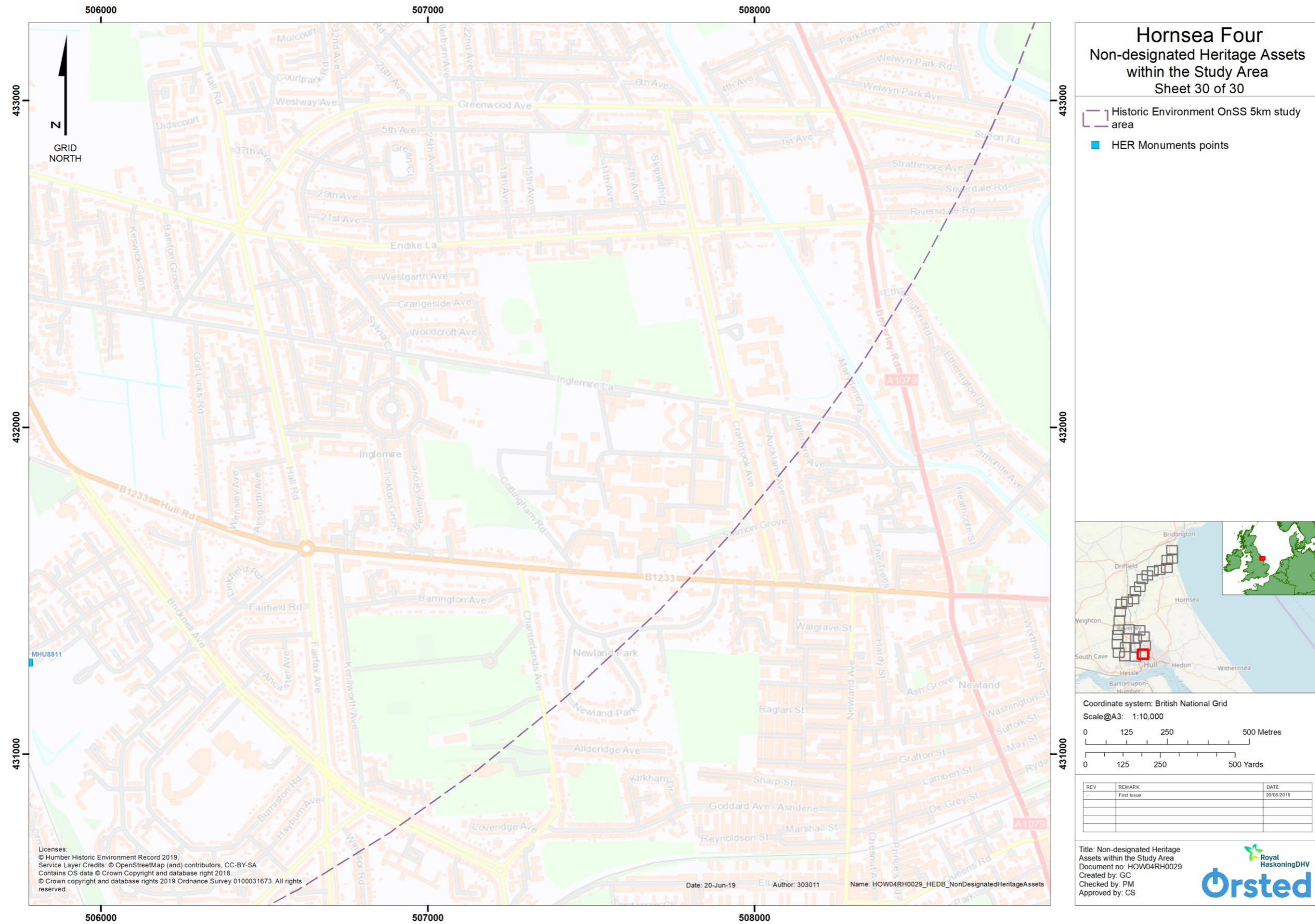


Figure 63: Non-designated Heritage Assets within the Study Area (detail figure, 30 of 30) (not to scale).

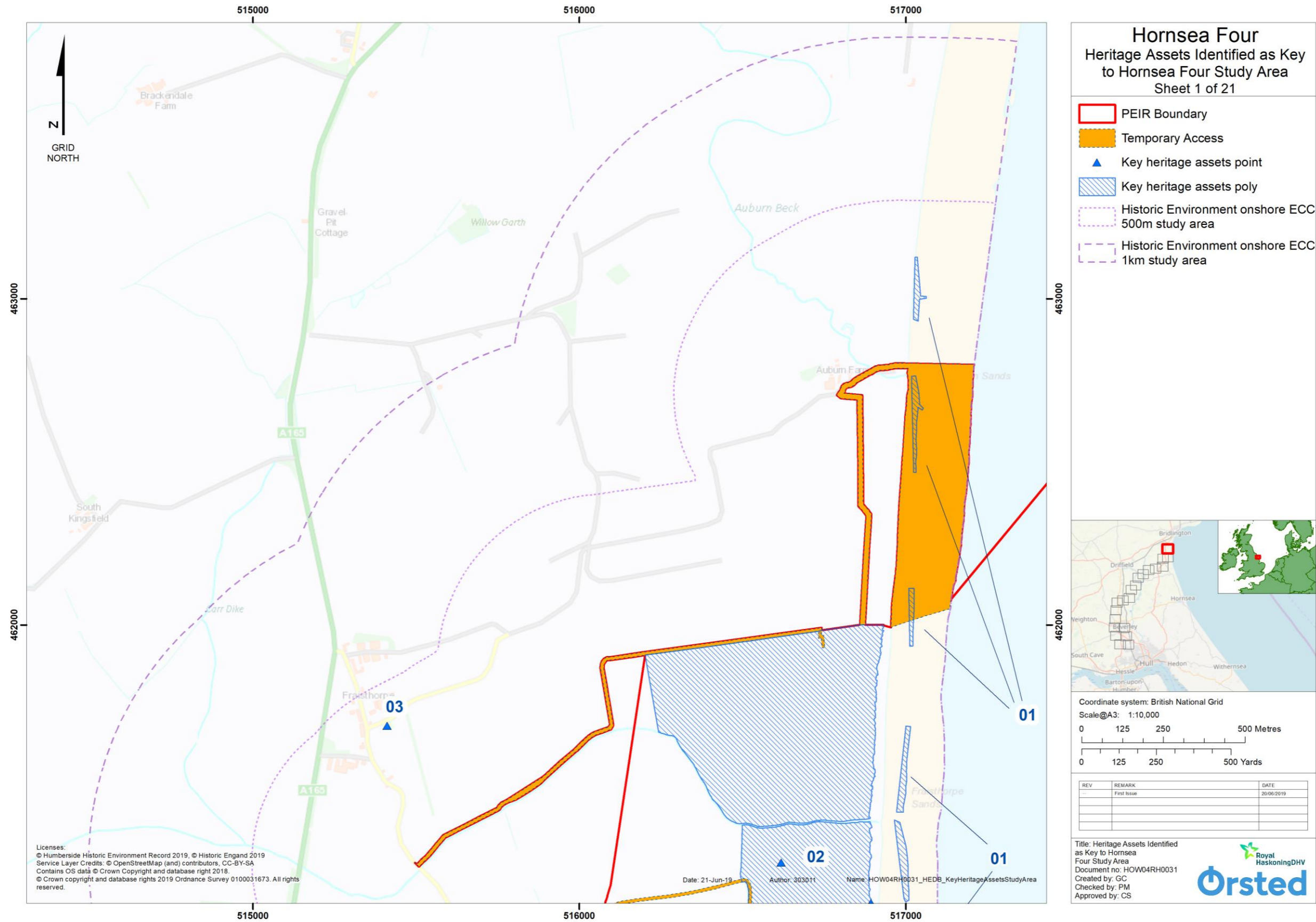


Figure 64: Heritage Assets Identified as Key to Hornsea Four Study Area (detail figure, 1 of 21) (not to scale).

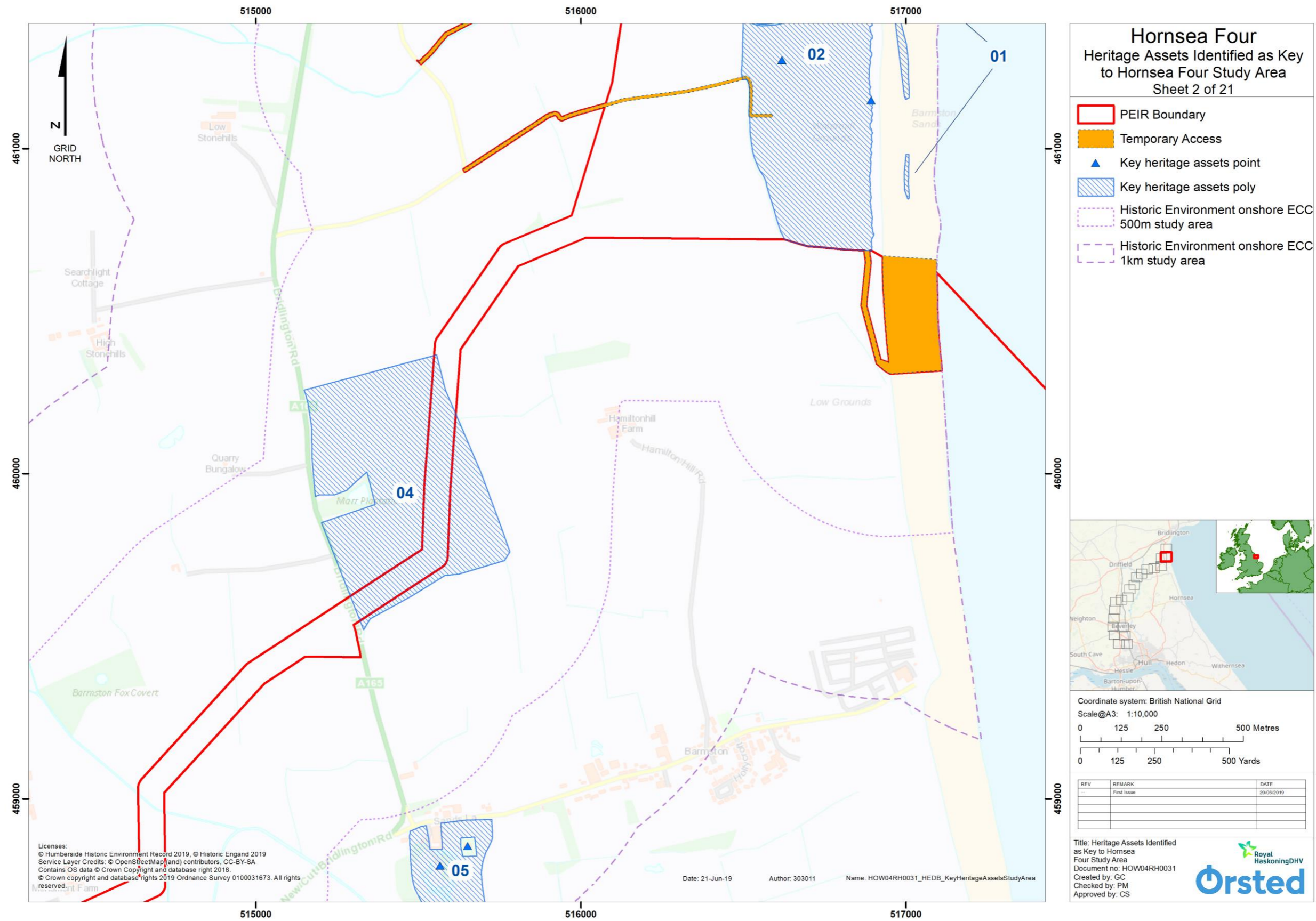


Figure 65: Heritage Assets Identified as Key to Hornsea Four Study Area (detail figure, 2 of 21) (not to scale).

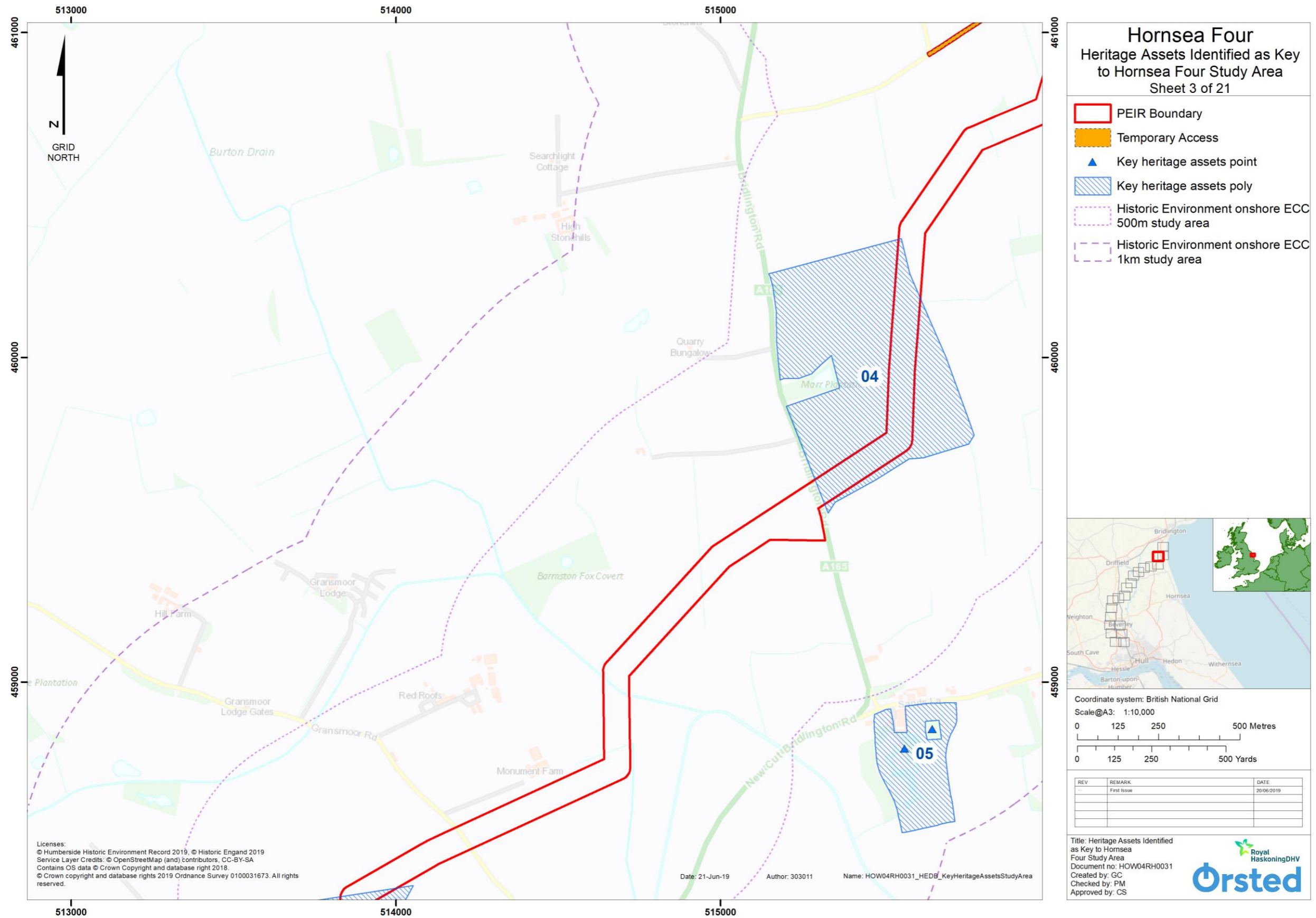


Figure 66: Heritage Assets Identified as Key to Hornsea Four Study Area (detail figure, 3 of 21) (not to scale).

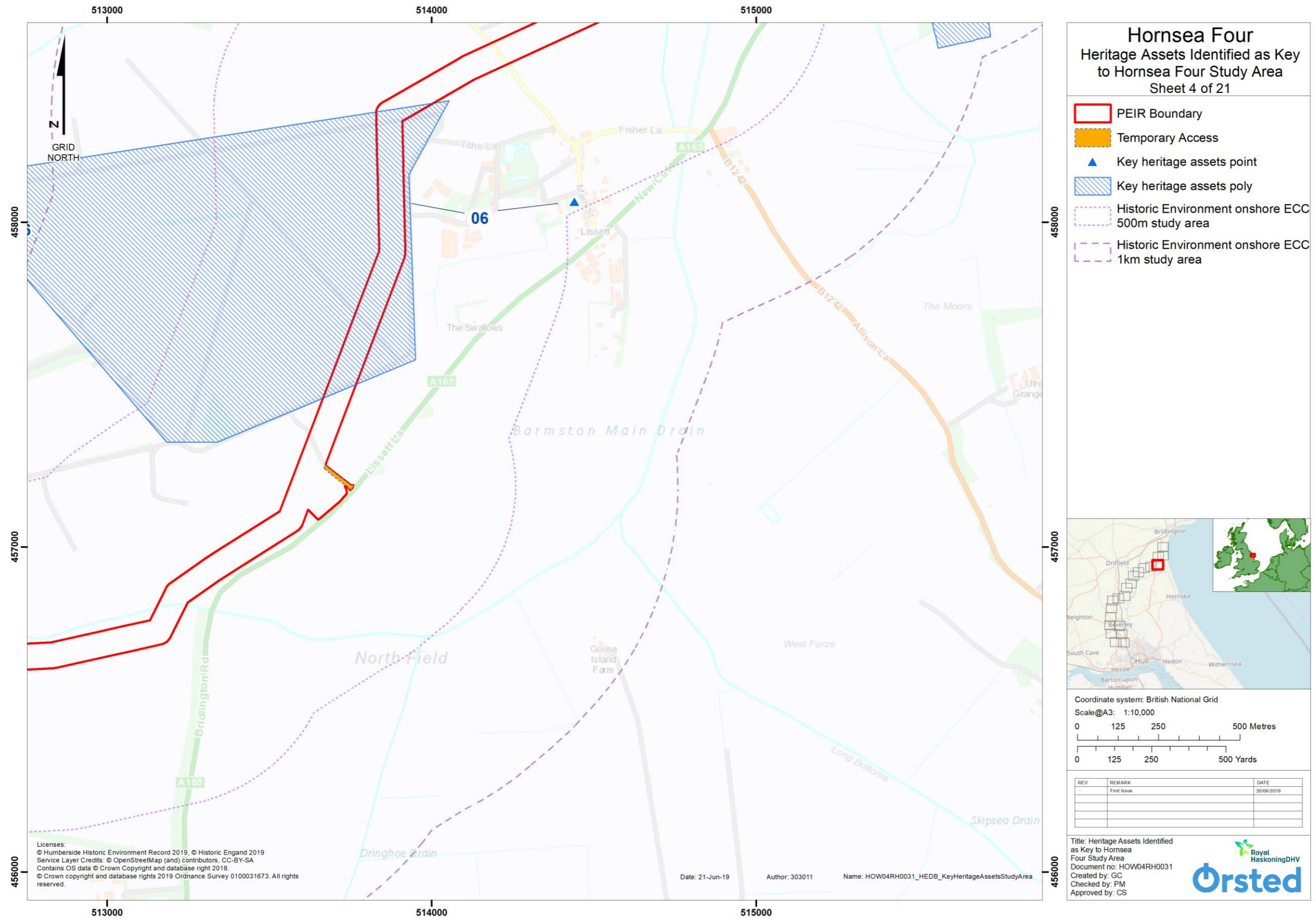


Figure 67: Heritage Assets Identified as Key to Hornsea Four Study Area (detail figure, 4 of 21) (not to scale).



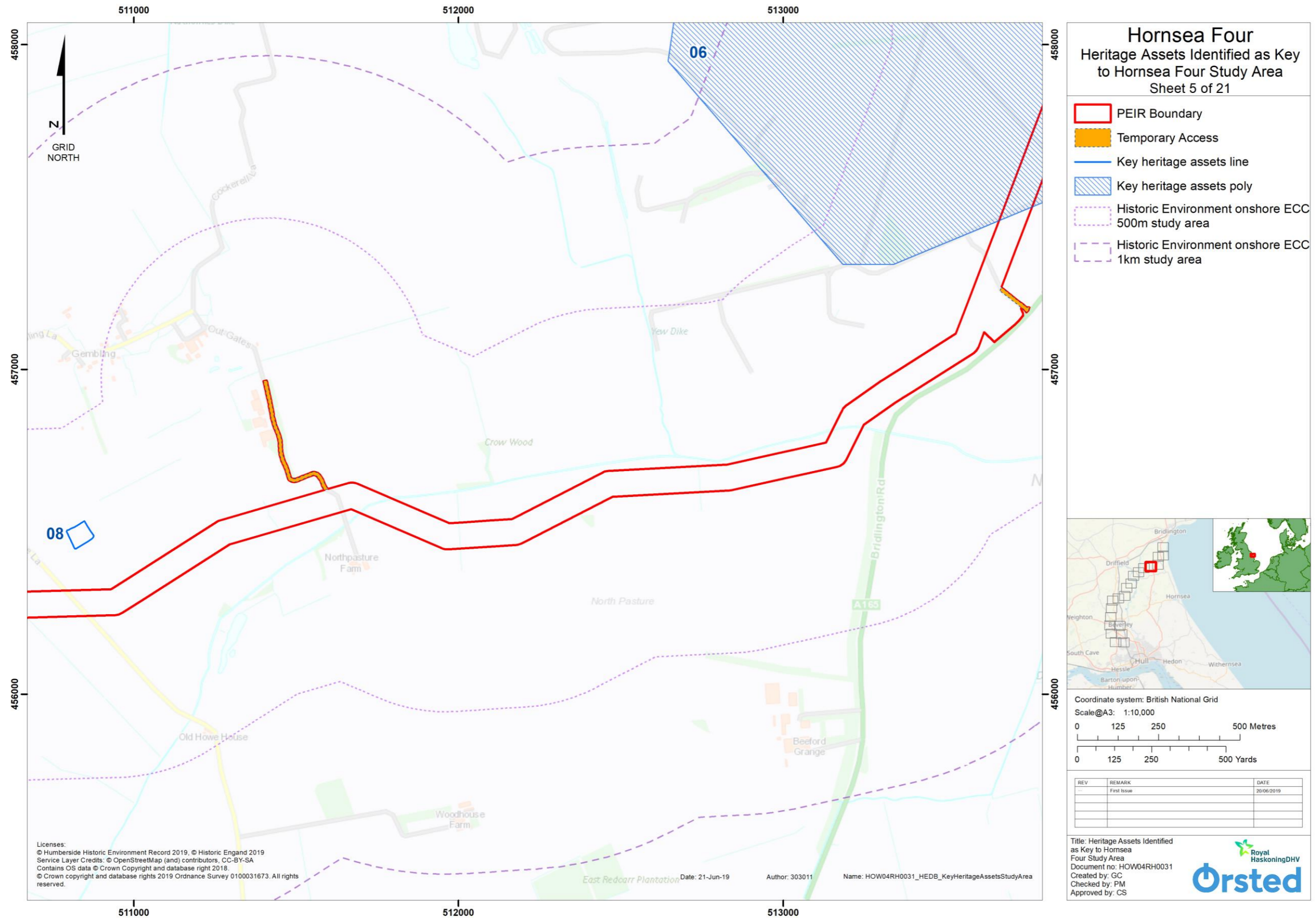


Figure 68: Heritage Assets Identified as Key to Hornsea Four Study Area (detail figure, 5 of 21) (not to scale).

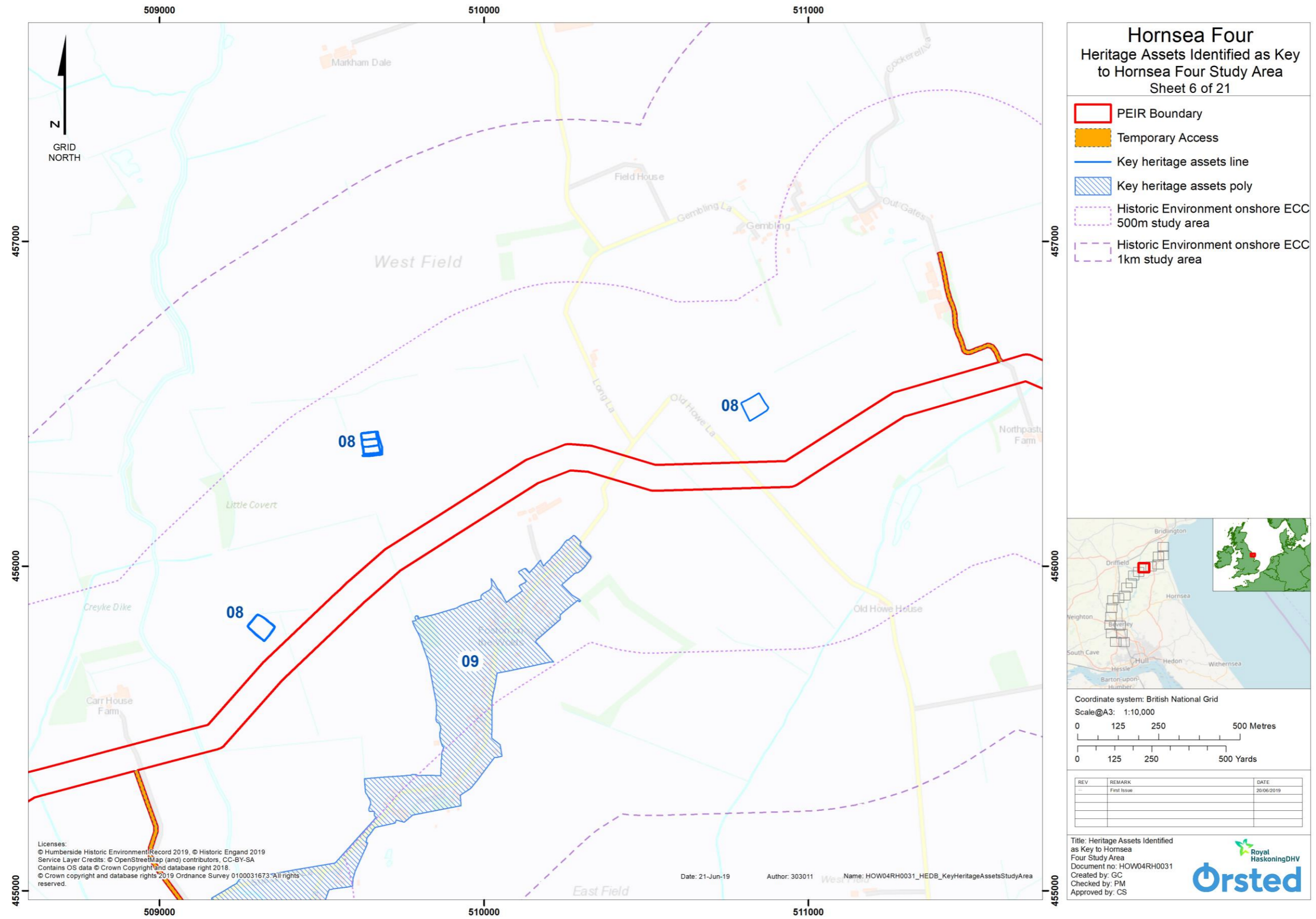


Figure 69: Heritage Assets Identified as Key to Hornsea Four Study Area (detail figure, 6 of 21) (not to scale).

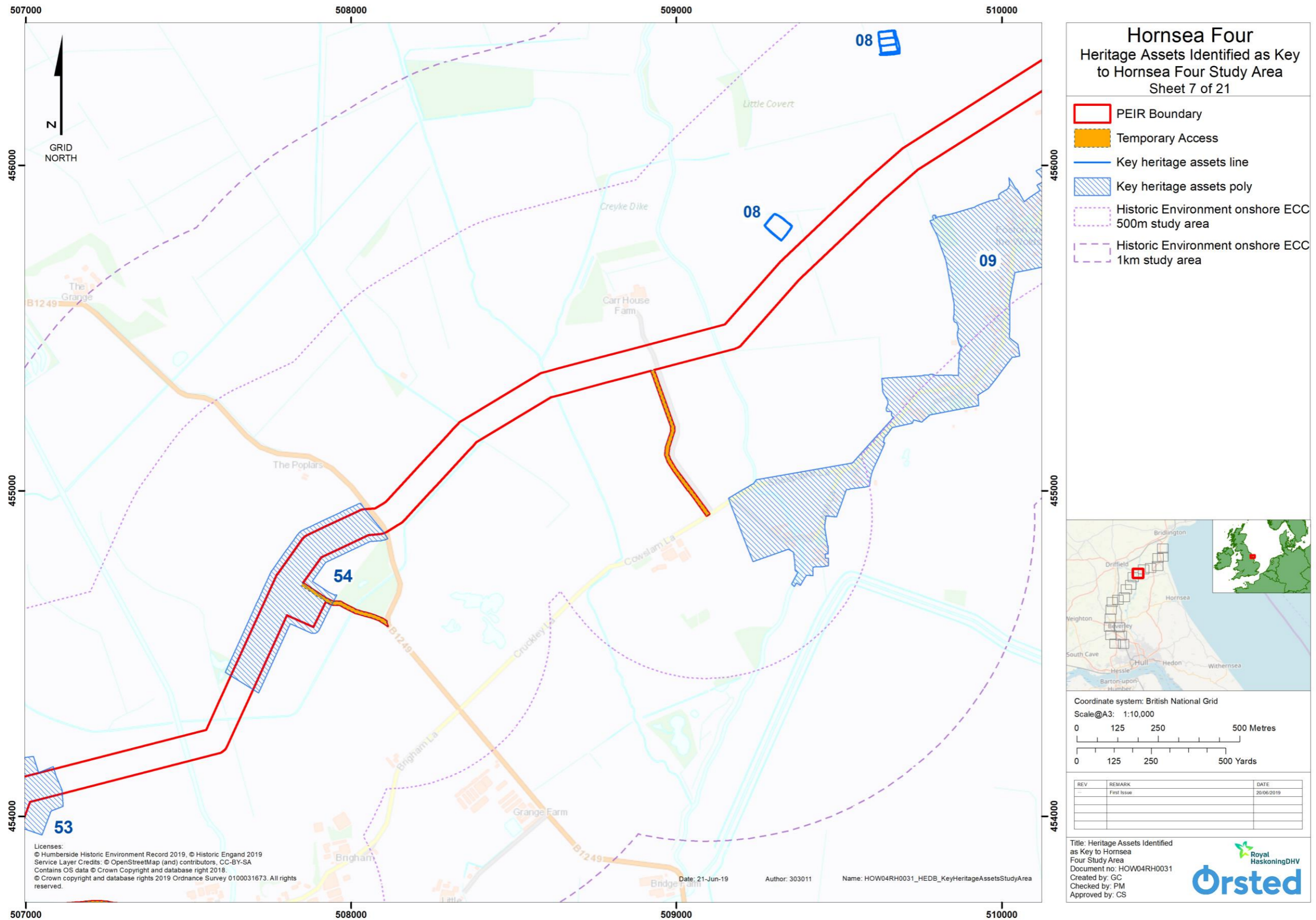


Figure 70: Heritage Assets Identified as Key to Hornsea Four Study Area (detail figure, 7 of 21) (not to scale).

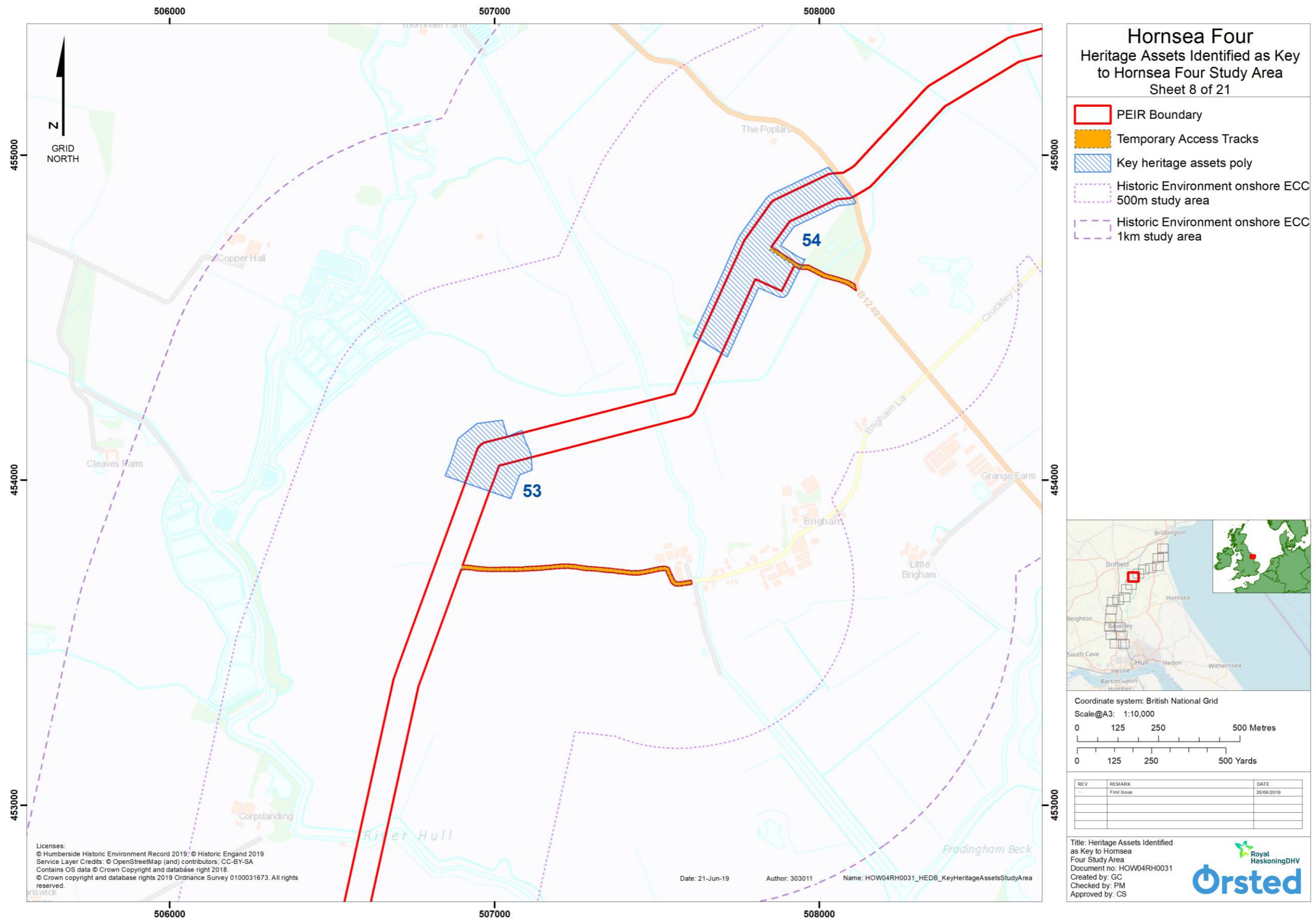


Figure 71: Heritage Assets Identified as Key to Hornsea Four Study Area (detail figure, 8 of 21) (not to scale).

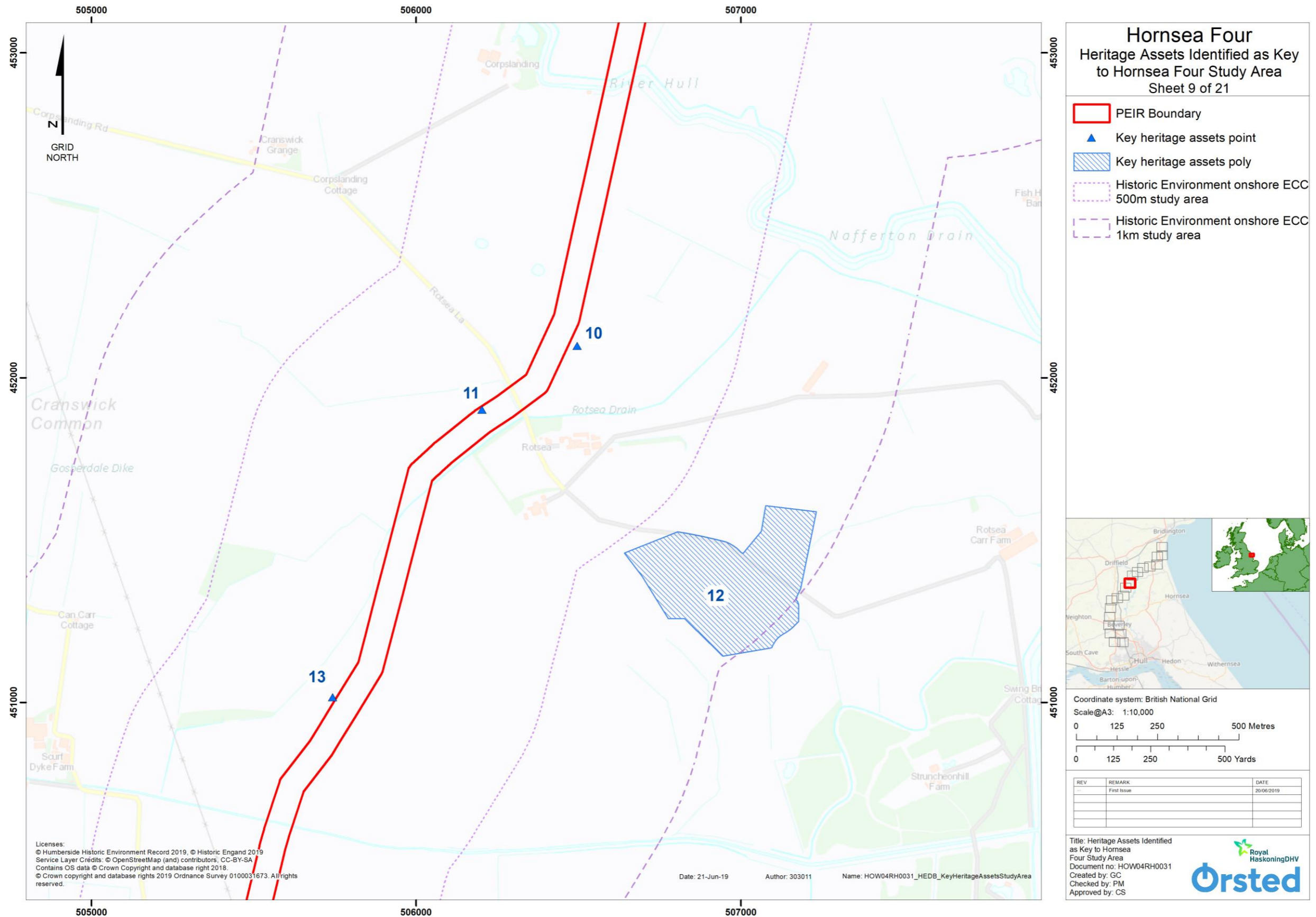


Figure 72: Heritage Assets Identified as Key to Hornsea Four Study Area (detail figure, 9 of 21) (not to scale).

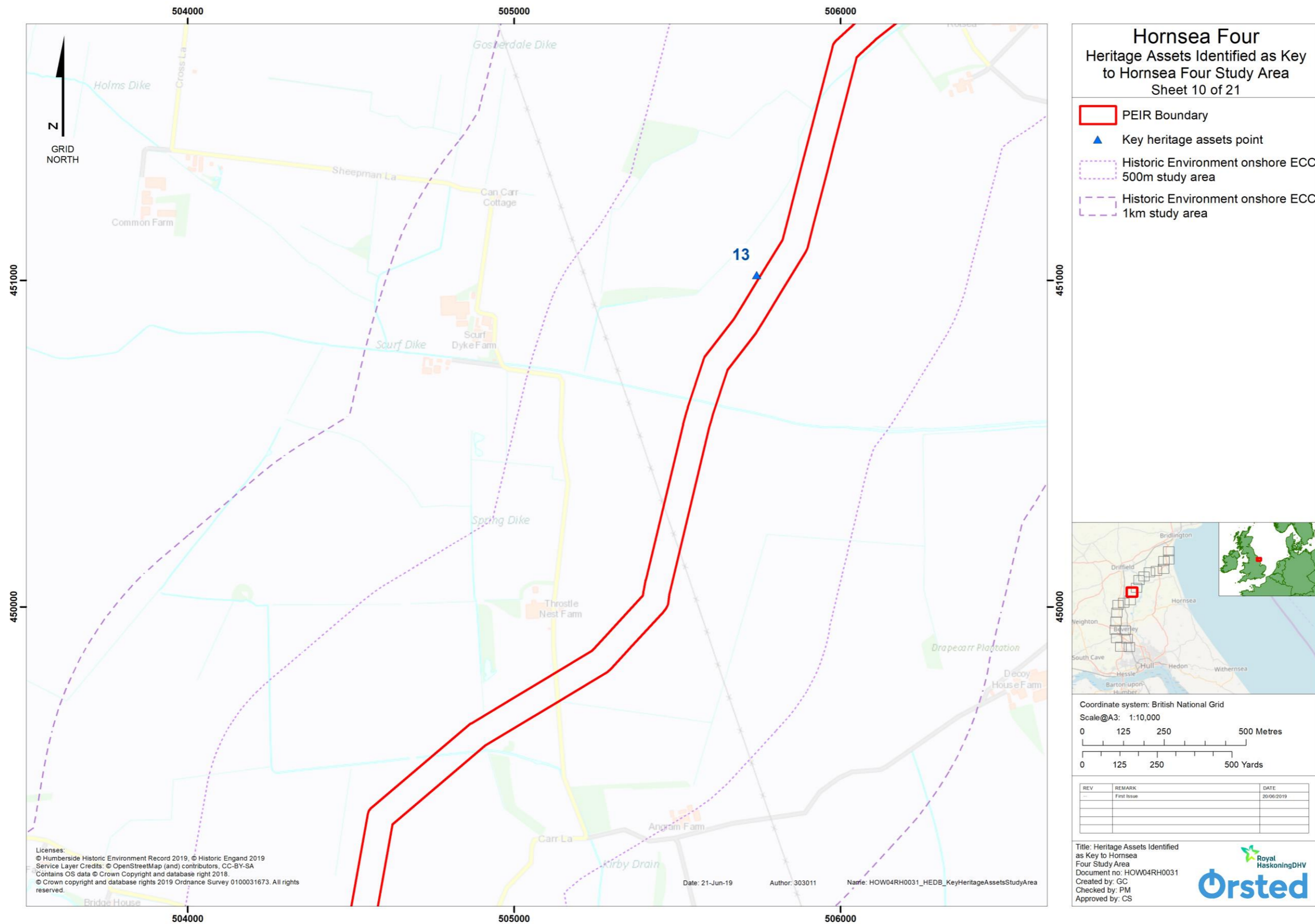


Figure 73: Heritage Assets Identified as Key to Hornsea Four Study Area (detail figure, 10 of 21) (not to scale).

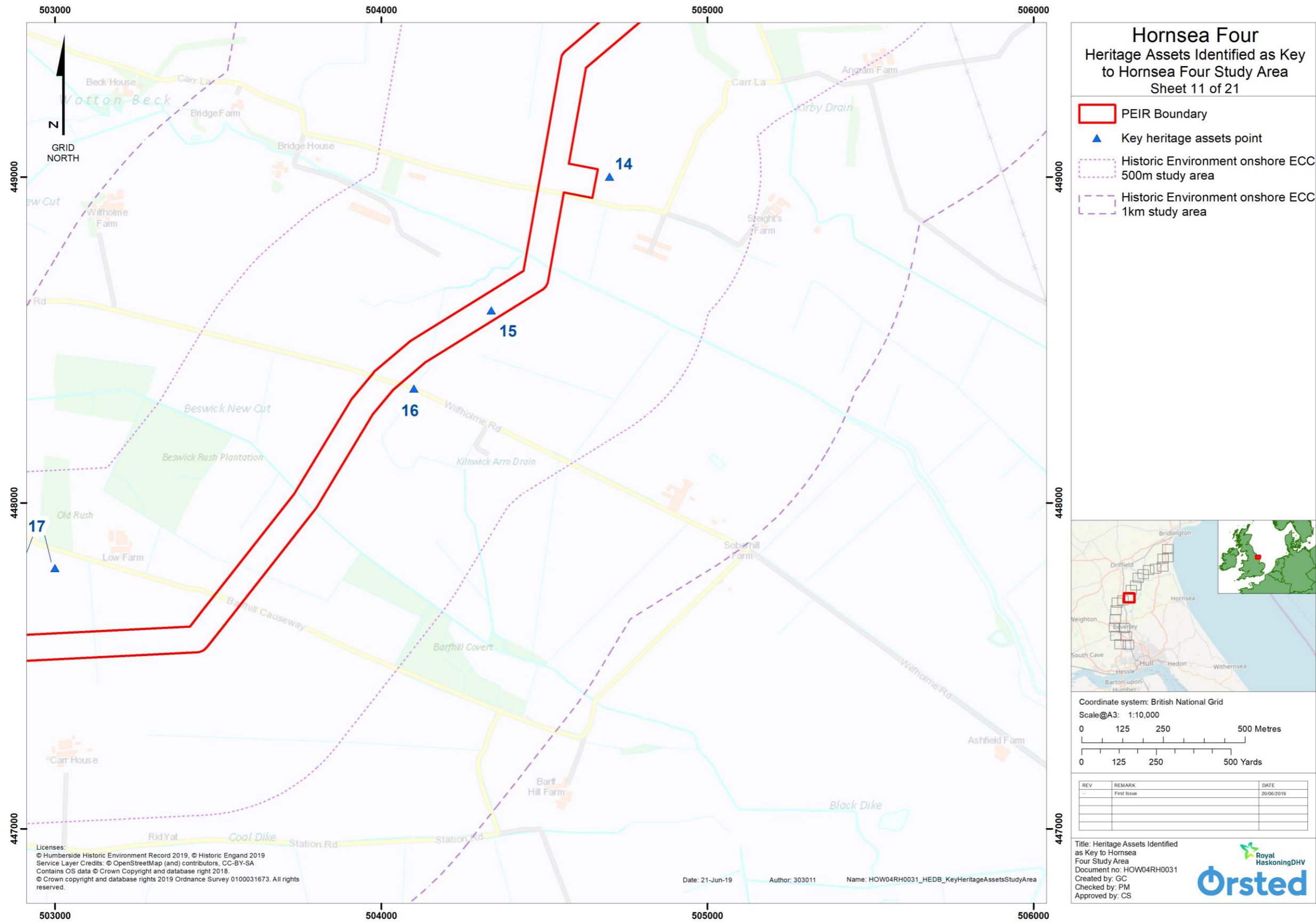


Figure 74: Heritage Assets Identified as Key to Hornsea Four Study Area (detail figure, 11 of 21) (not to scale).

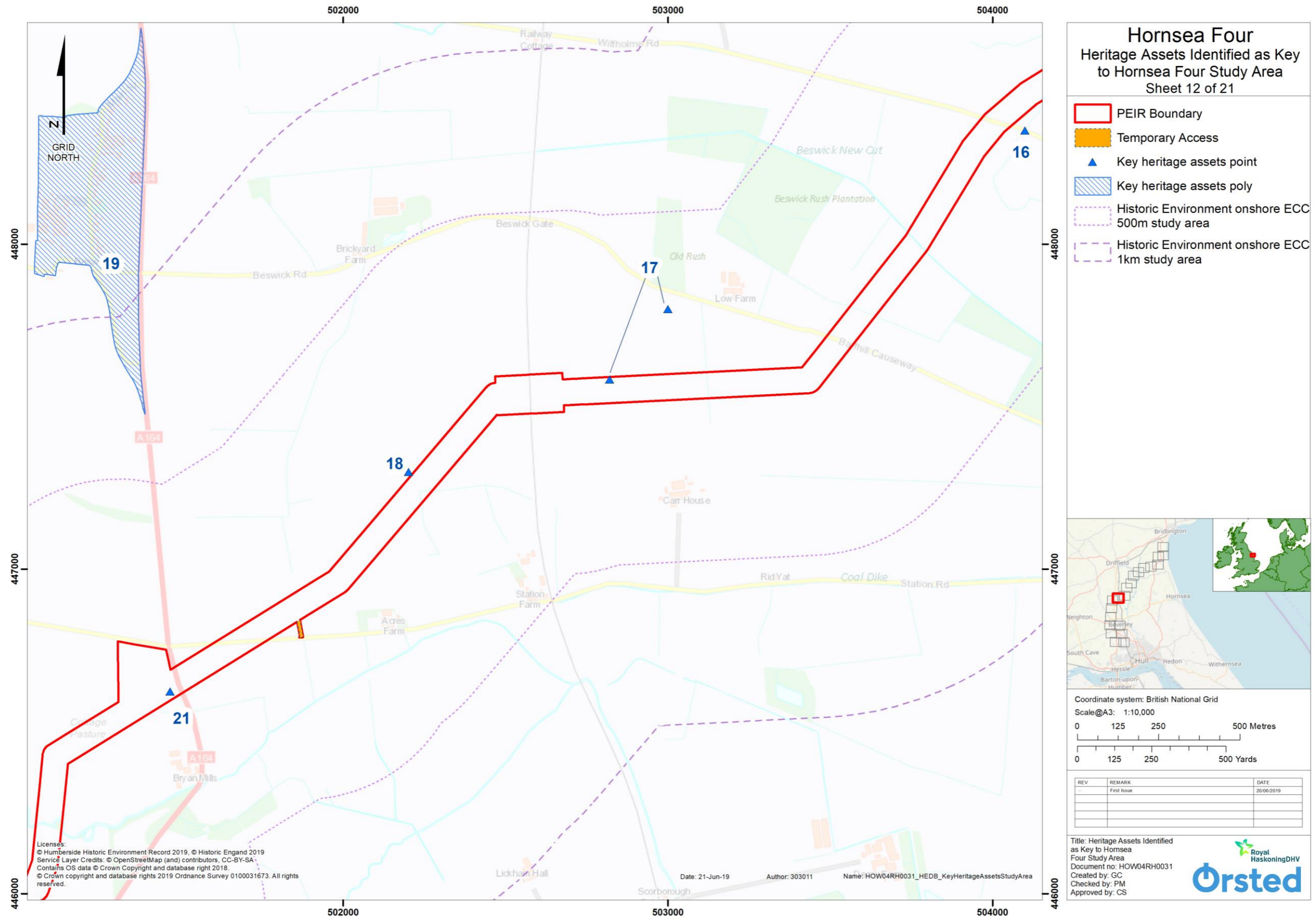


Figure 75: Heritage Assets Identified as Key to Hornsea Four Study Area (detail figure, 12 of 21) (not to scale).



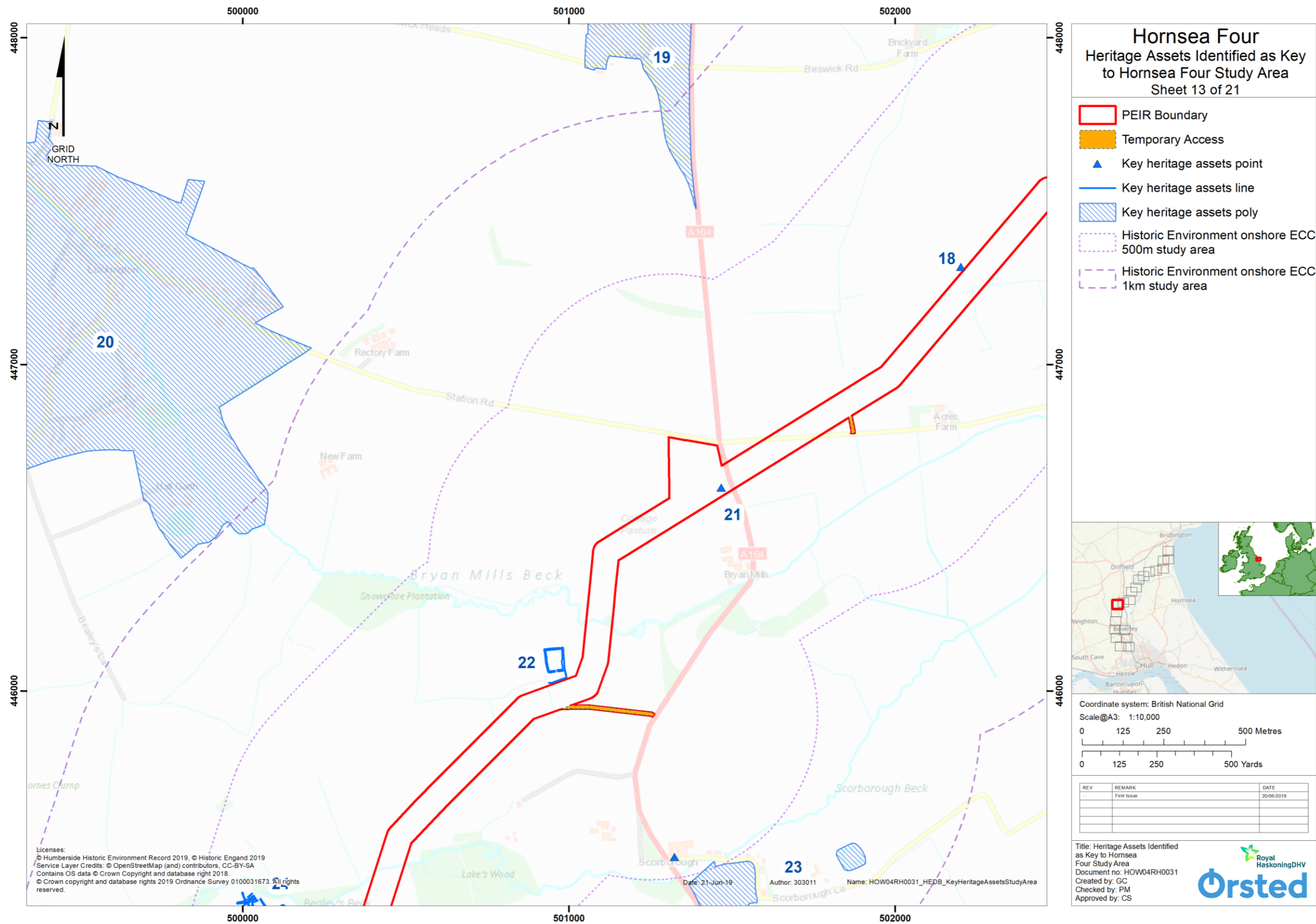


Figure 76: Heritage Assets Identified as Key to Hornsea Four Study Area (detail figure, 13 of 21) (not to scale).

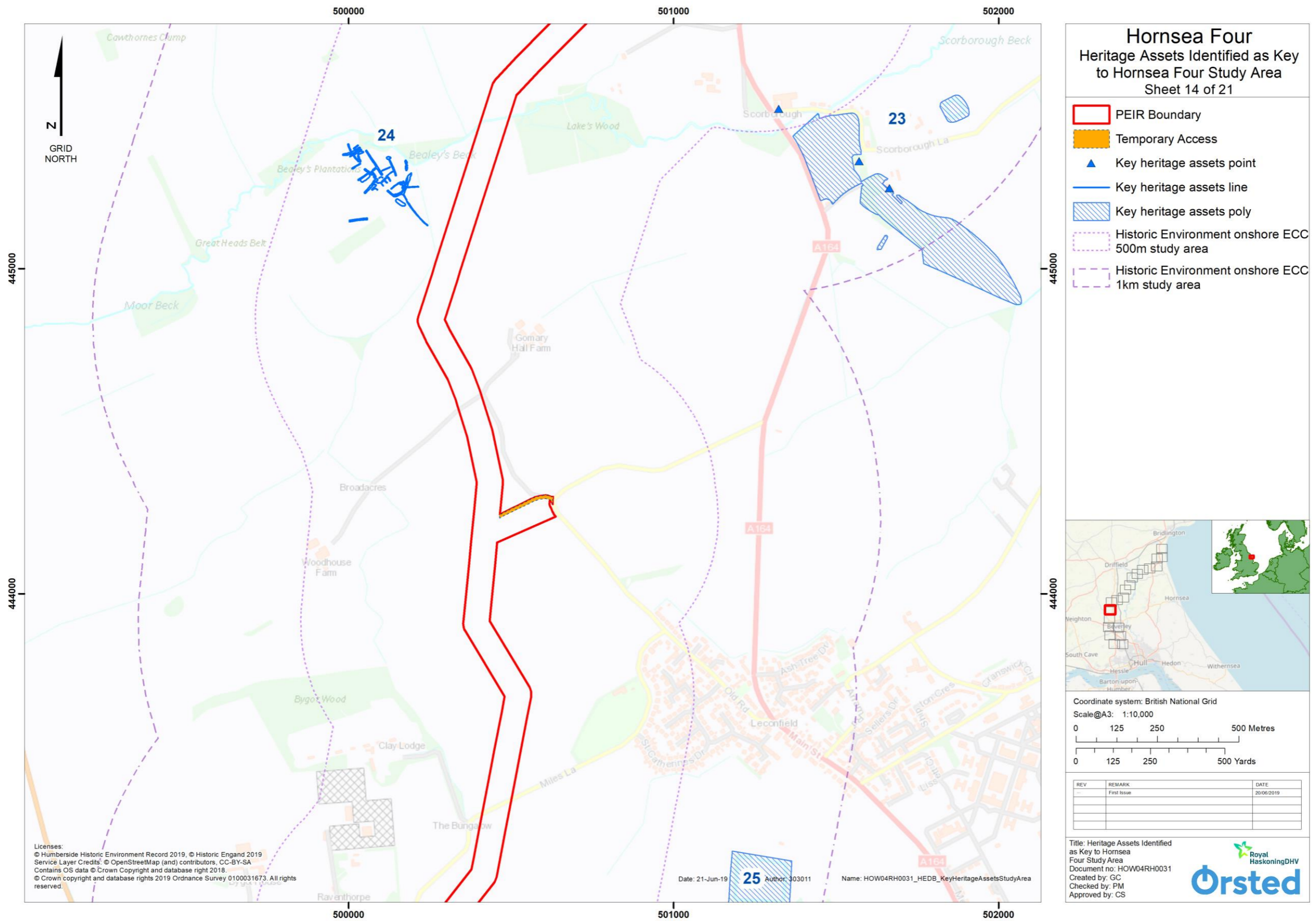


Figure 77: Heritage Assets Identified as Key to Hornsea Four Study Area (detail figure, 14 of 21) (not to scale).

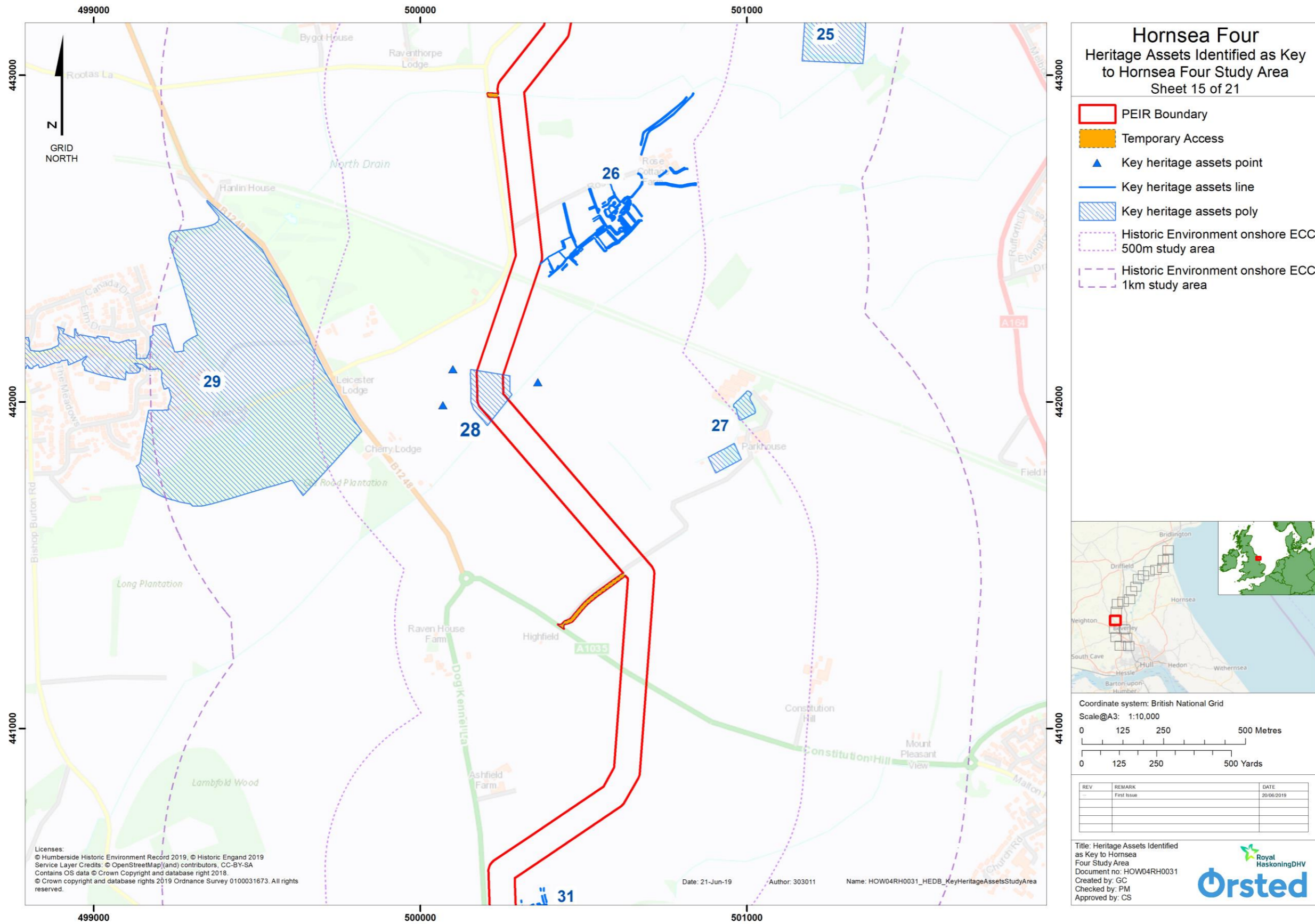


Figure 78: Heritage Assets Identified as Key to Hornsea Four Study Area (detail figure, 15 of 21) (not to scale).

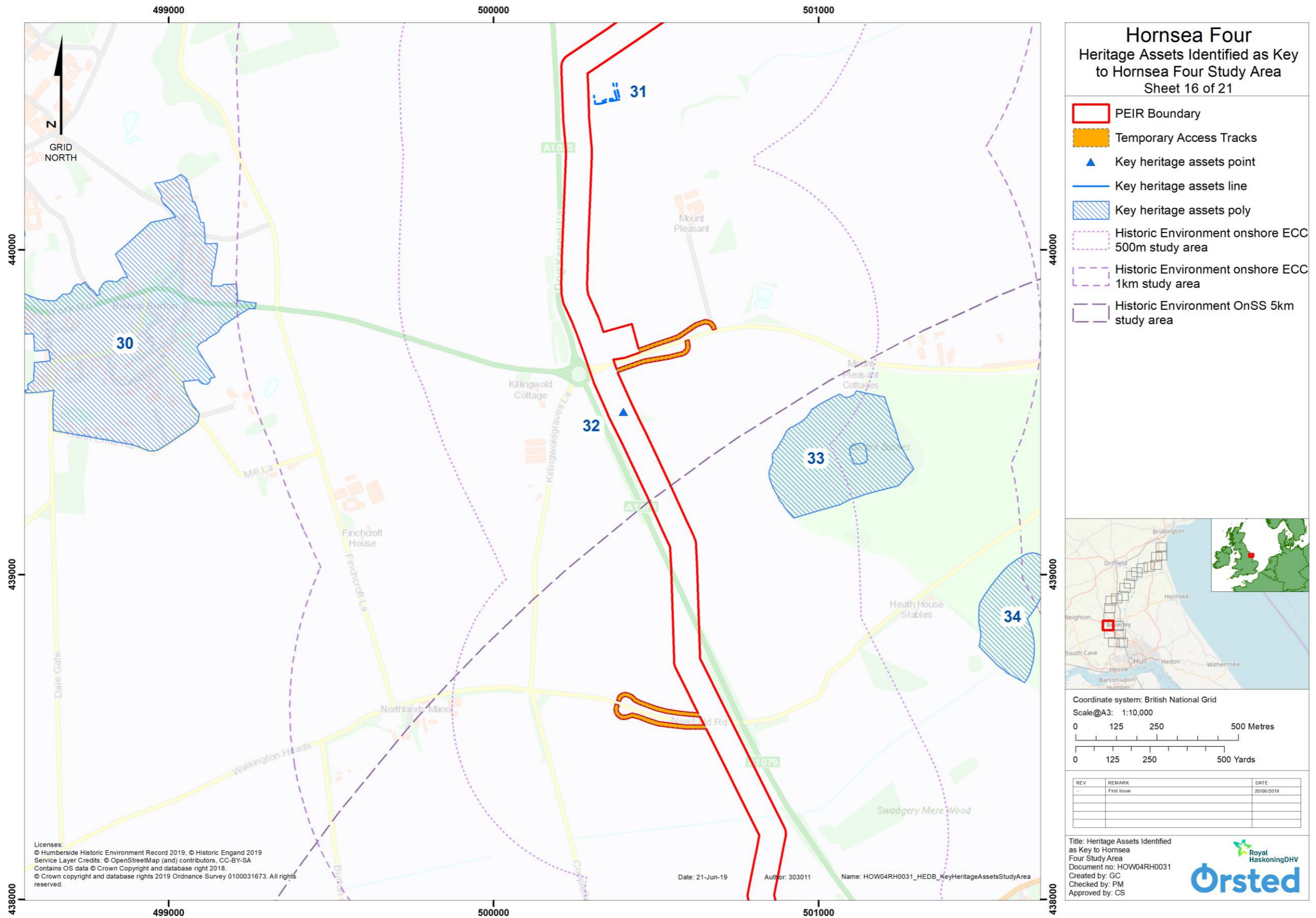


Figure 79: Heritage Assets Identified as Key to Hornsea Four Study Area (detail figure, 16 of 21) (not to scale).

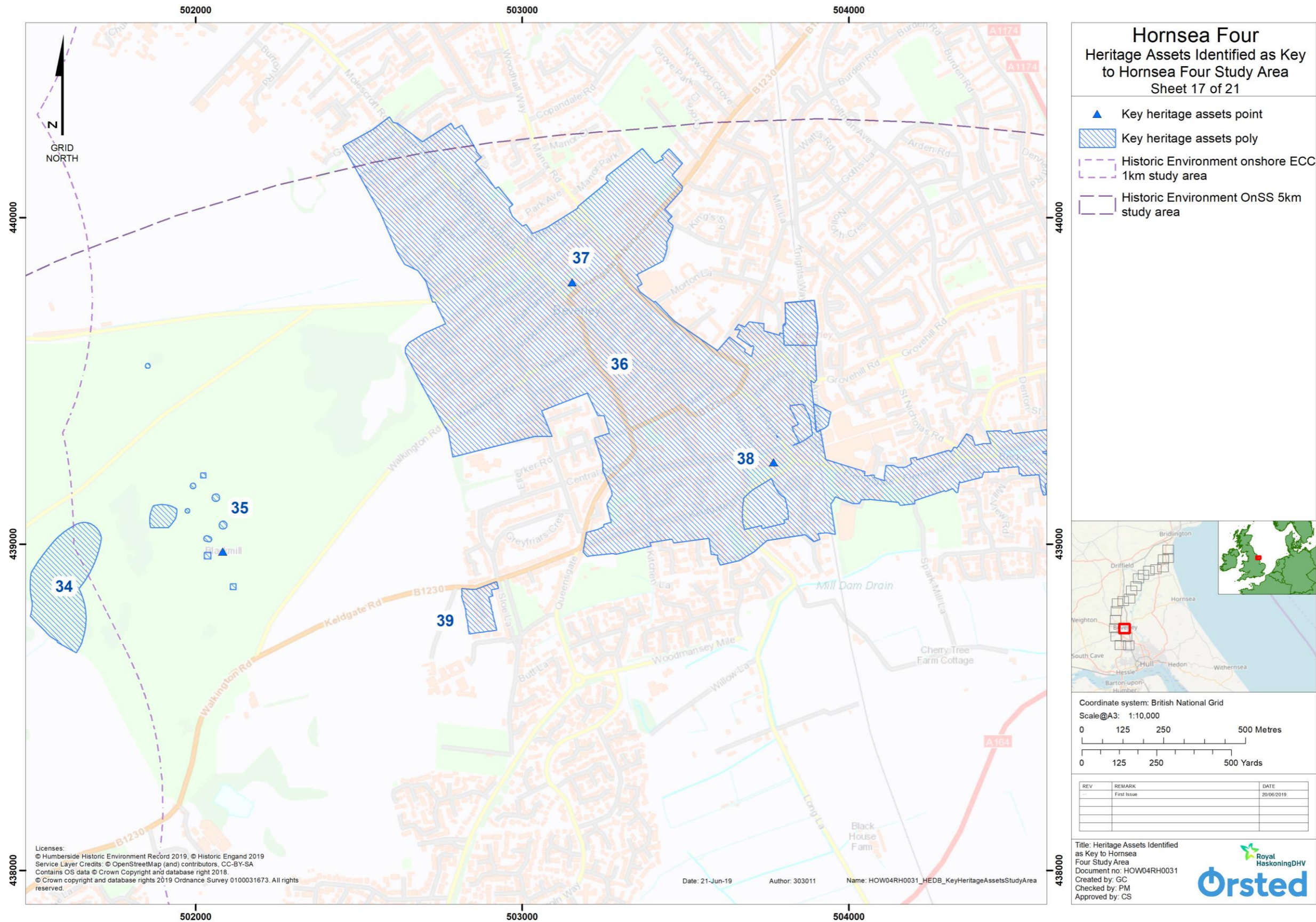


Figure 80: Heritage Assets Identified as Key to Hornsea Four Study Area (detail figure, 17 of 21) (not to scale).

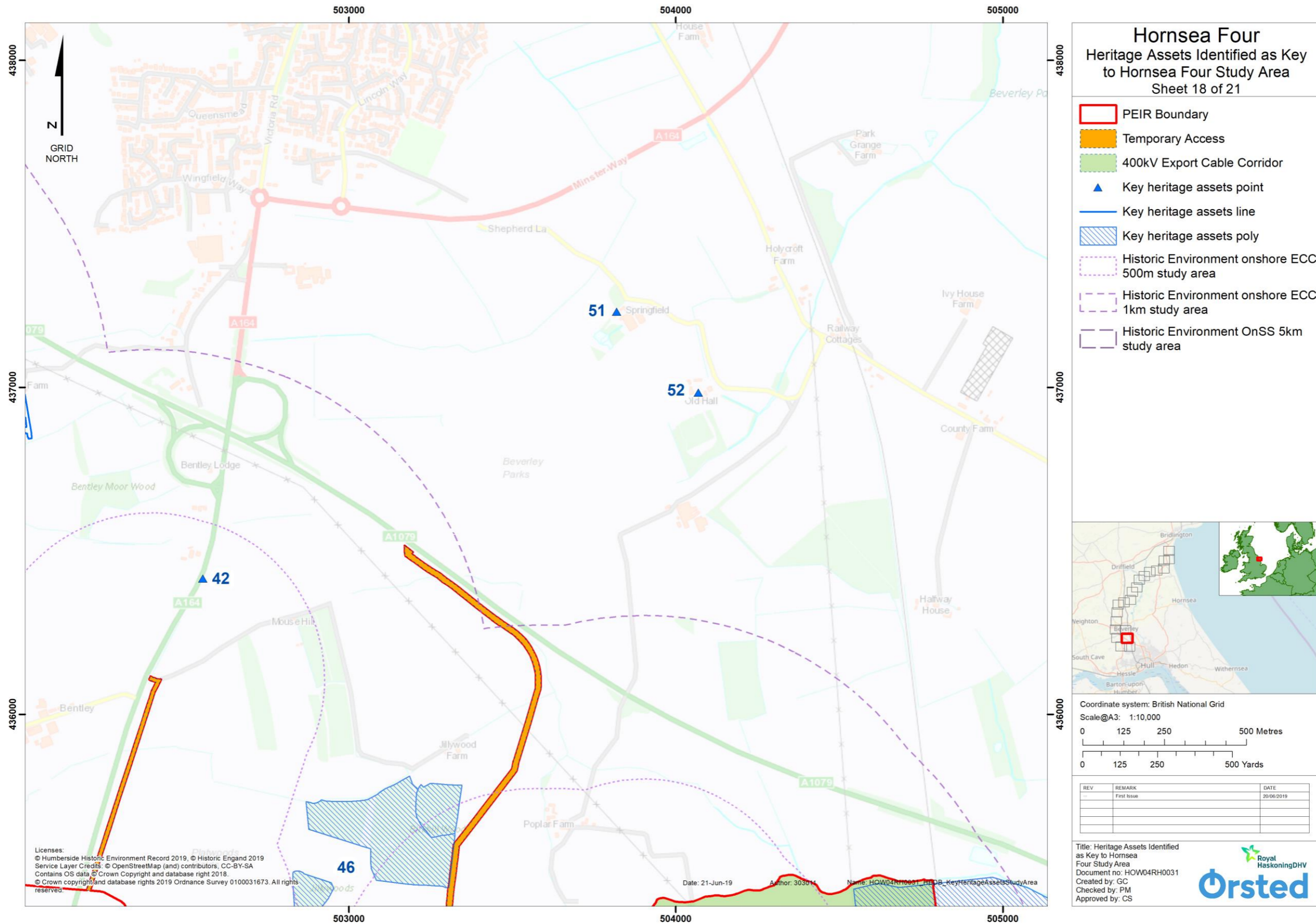


Figure 81: Heritage Assets Identified as Key to Hornsea Four Study Area (detail figure, 18 of 21) (not to scale).

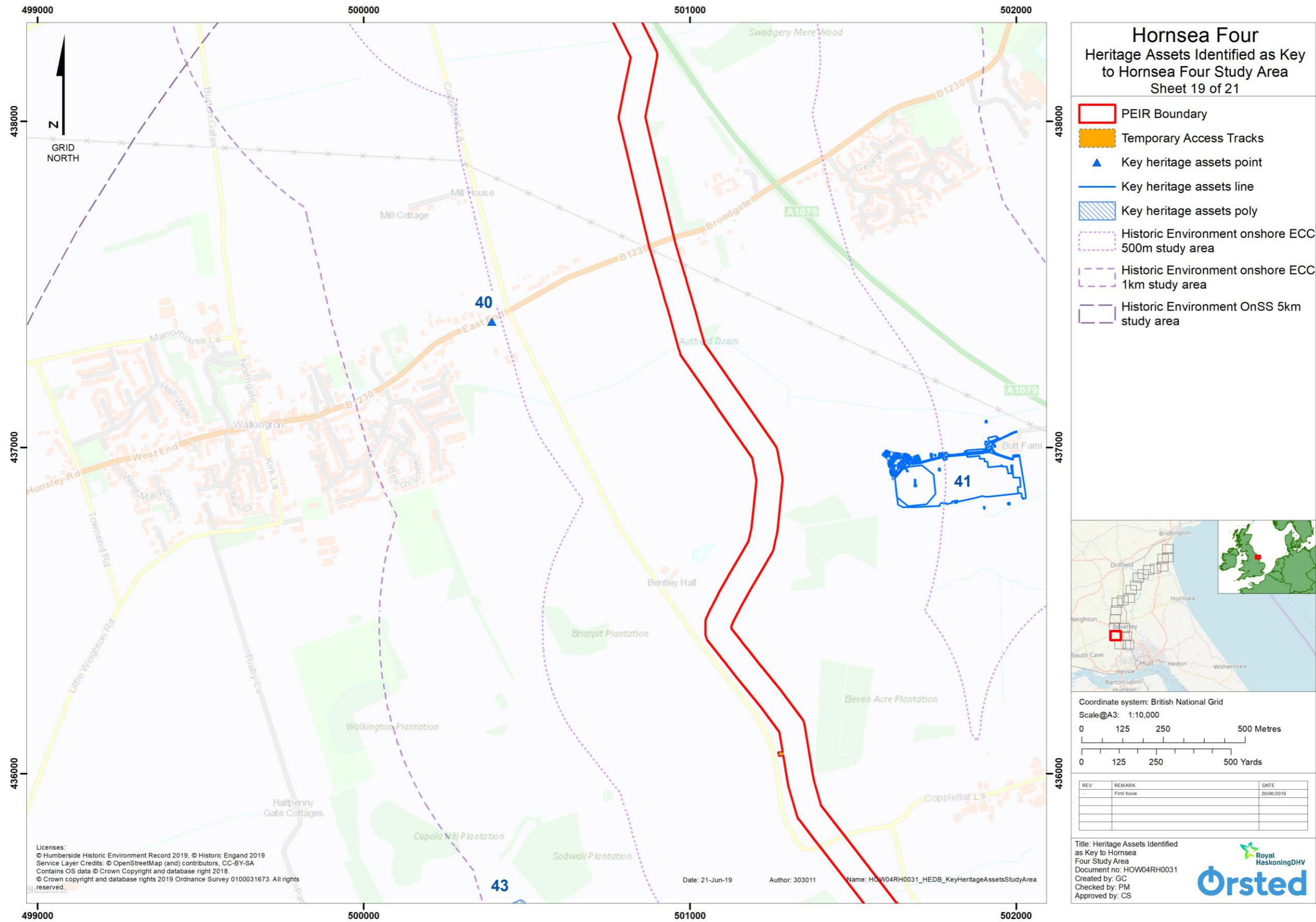


Figure 82: Heritage Assets Identified as Key to Hornsea Four Study Area (detail figure, 19 of 21) (not to scale).

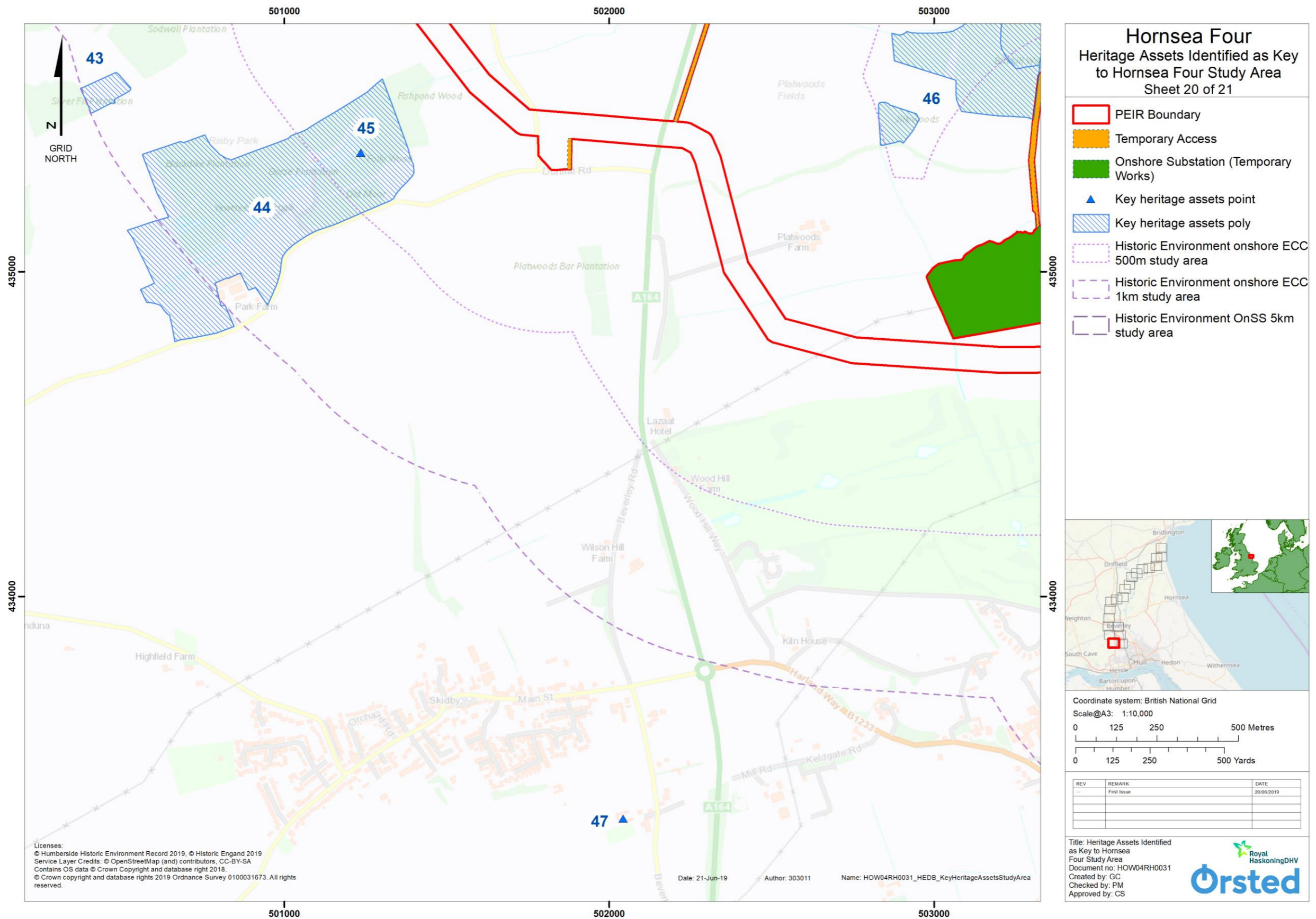


Figure 83: Heritage Assets Identified as Key to Hornsea Four Study Area (detail figure, 20 of 21) (not to scale).



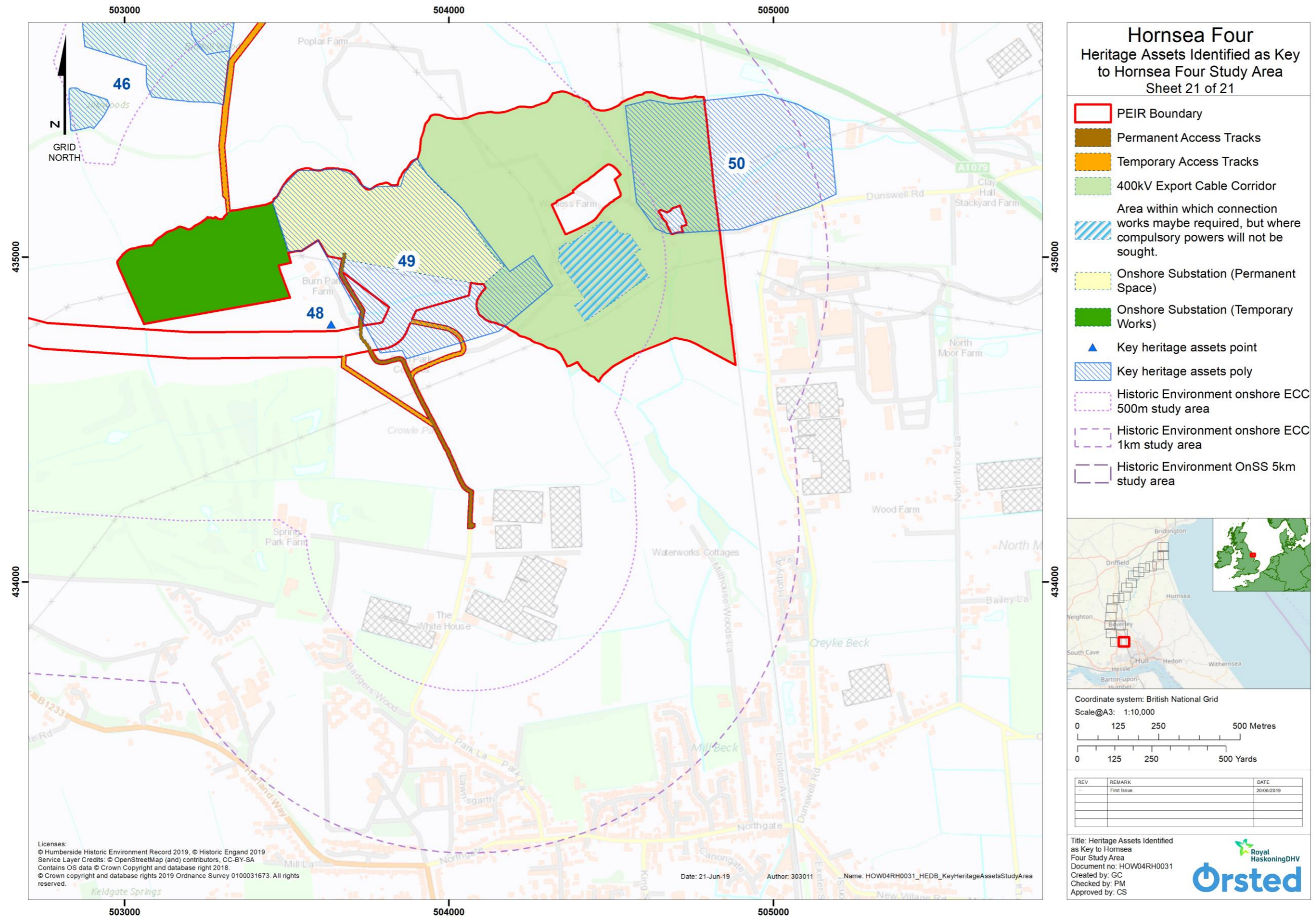


Figure 84: Heritage Assets Identified as Key to Hornsea Four Study Area (detail figure, 21 of 21) (not to scale).