


BORROW PIT 2 PLAN
Scale 1:250

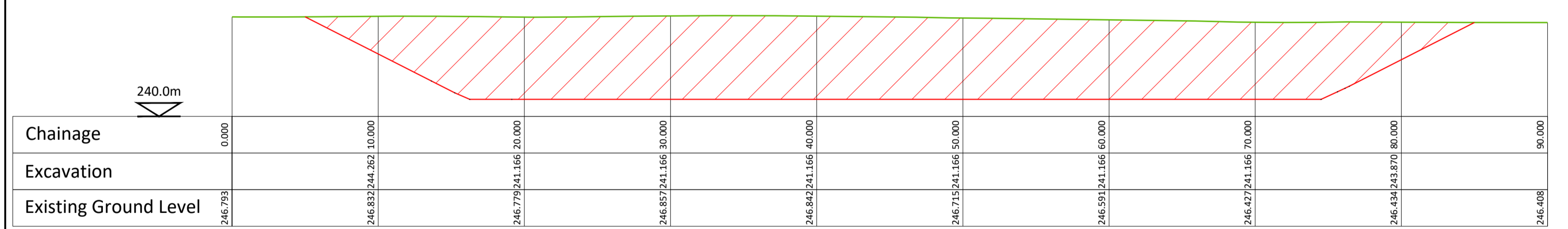


BORROW PIT 2 SECTION A-A

BORROW PIT 2 SECTION A-A
Scale 1:250

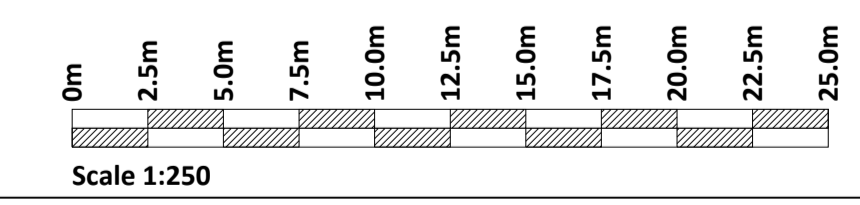
Cut/Fill Summary

Name	Cut Factor	Fill Factor	2d Area	Cut	Fill	Net
Vol-EGL Vs Borrow Pit 2	1.000	1.000	6400.000sq.m	23471.419 Cu. M.	0.005 Cu. M.	23471.414 Cu. M.<Cut>
Totals			6400.000sq.m	23471.419 Cu. M.	0.005 Cu. M.	23471.414 Cu. M.<Cut>



BORROW PIT 2 SECTION B-B

BORROW PIT 2 SECTION B-B
Scale 1:250



If Applicable : Ordnance Survey Ireland Licence No. EN 0001220 © Ordnance Survey Ireland and Government of Ireland



No part of this document may be reproduced or transmitted in any form or stored in any retrieval system of any nature without the written permission of Fehily Timoney & Company as copyright holder except as agreed for use on the project for which the document was originally issued. Do not scale. Use figured dimensions only. If in doubt - Ask!

Rev.	Description	App By	Date
A	ISSUE FOR PLANNING APPLICATION	JD	20.01.20

PROJECT	COOM GREEN ENERGY PARK			CLIENT	CROOM GREEN ENERGY PARK LIMITED		
SHEET	BORROW PIT 2 - PLAN & SECTIONS			Date	20.01.20	Project number	P20-099
				Scale (@ A1-)	1:250	Drawing Number	P20-099-0300-0011
				Checked by	JD	Rev	A

O:\ACAD\2020\P20-099\P20-099-0300-0011

08 December 2020