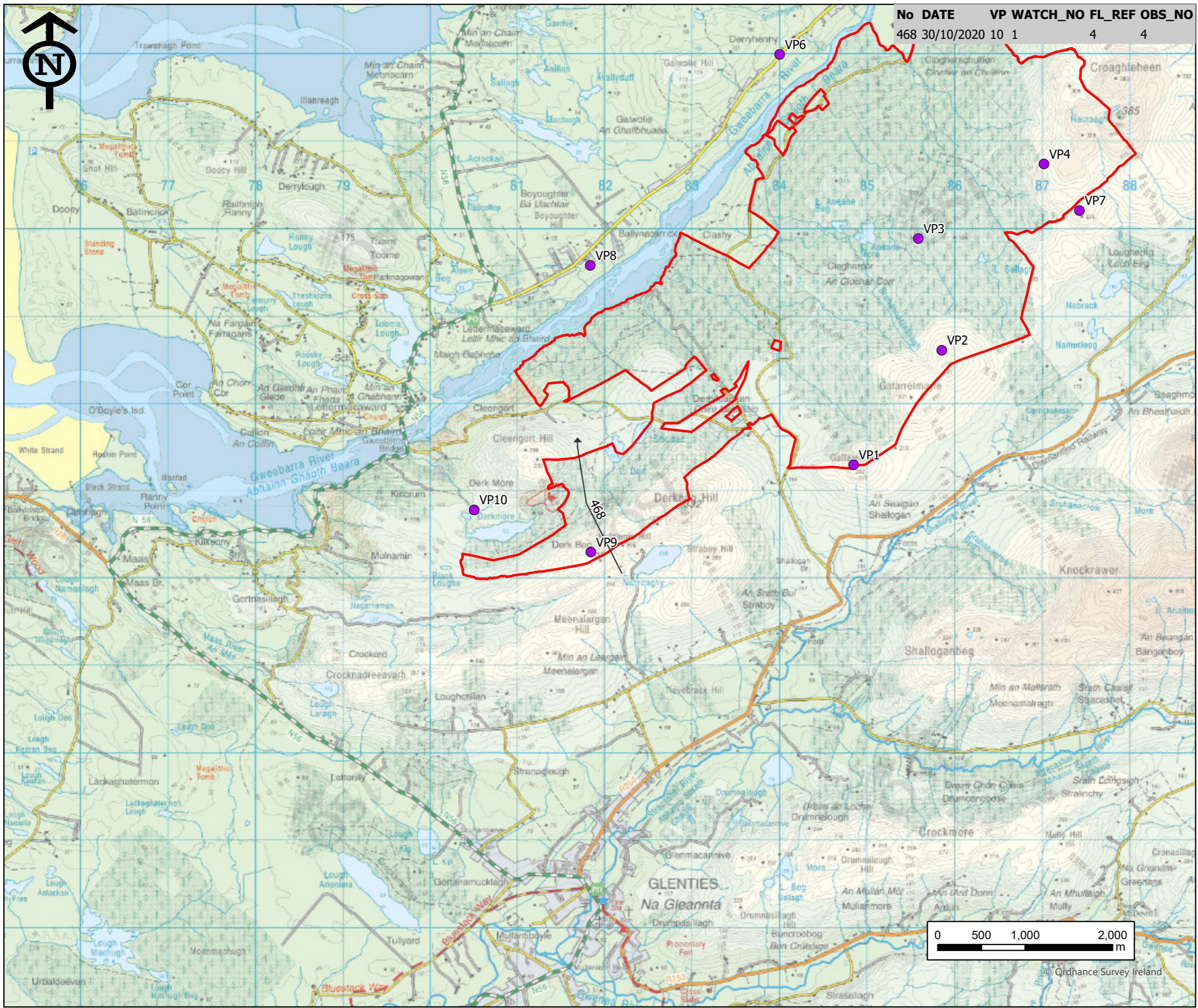


Appendix 7-3 – Flightline Maps





No	DATE	VP	WATCH_NO	FL_REF	OBS_NO
468	30/10/2020	10	1	4	4

*Map produced by Ørsted Onshore Ireland MidCo Limited

This map is proprietary and confidential and must not be duplicated or distributed by any means without express permission of Ørsted.

This map is digitally created based on information obtained from various authoritative sources. Every reasonable care has been taken to ensure the information is correct at the time of publication.

No responsibility can be accepted for any mishap or damages arising from any inaccuracies, omissions and new developments within the mapped area."

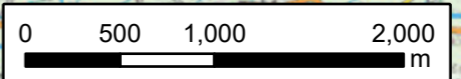
Legend

- SPECIES**
- Barnacle Goose
 - VP Locations
 - Site Boundary

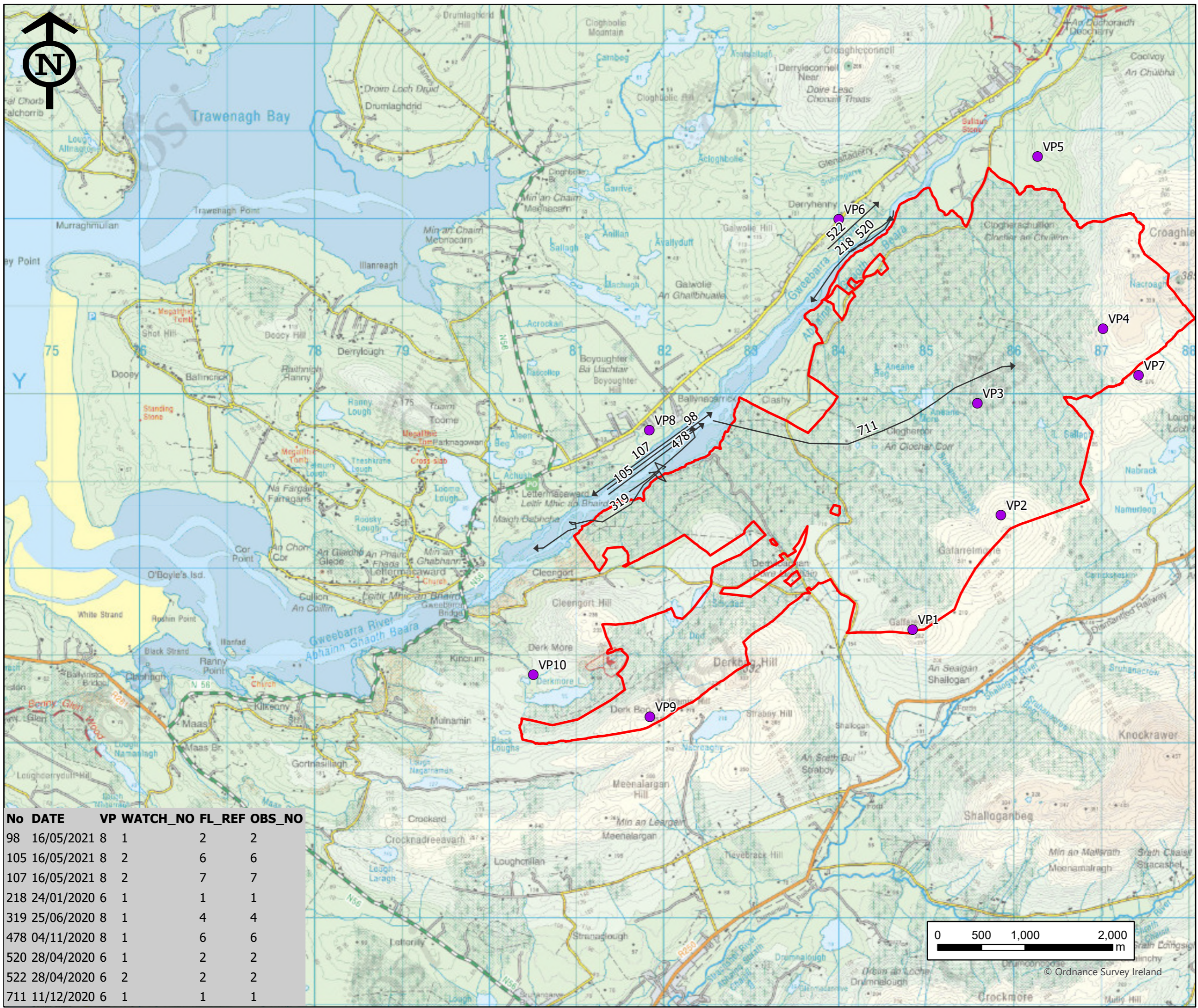


Barnacle Goose VP survey flight line map 1 of 1

Map Scales:
1:40,000 @ A3



Drawn By: Sophia Swan
 Checked By: James Dineen
 Date: 21/02/2023 14:08
 Drawing Number: V:\Ireland\19_101
 Clogherachullion\Clogherachullion_Ecology\cloghercor
 flightline mapping.aprx



No	DATE	VP	WATCH_NO	FL_REF	OBS_NO
98	16/05/2021	8	1	2	2
105	16/05/2021	8	2	6	6
107	16/05/2021	8	2	7	7
218	24/01/2020	6	1	1	1
319	25/06/2020	8	1	4	4
478	04/11/2020	8	1	6	6
520	28/04/2020	6	1	2	2
522	28/04/2020	6	2	2	2
711	11/12/2020	6	1	1	1

*Map produced by Ørsted Onshore Ireland MidCo Limited

This map is proprietary and confidential and must not be duplicated or distributed by any means without express permission of Ørsted.

This map is digitally created based on information obtained from various authoritative sources. Every reasonable care has been taken to ensure the information is correct at the time of publication.

No responsibility can be accepted for any mishap or damages arising from any inaccuracies, omissions and new developments within the mapped area."

Legend

SPECIES

- Black headed gull map 1
- VP Locations
- Site Boundary




Black-headed Gull VP survey flight line map 1 of 4

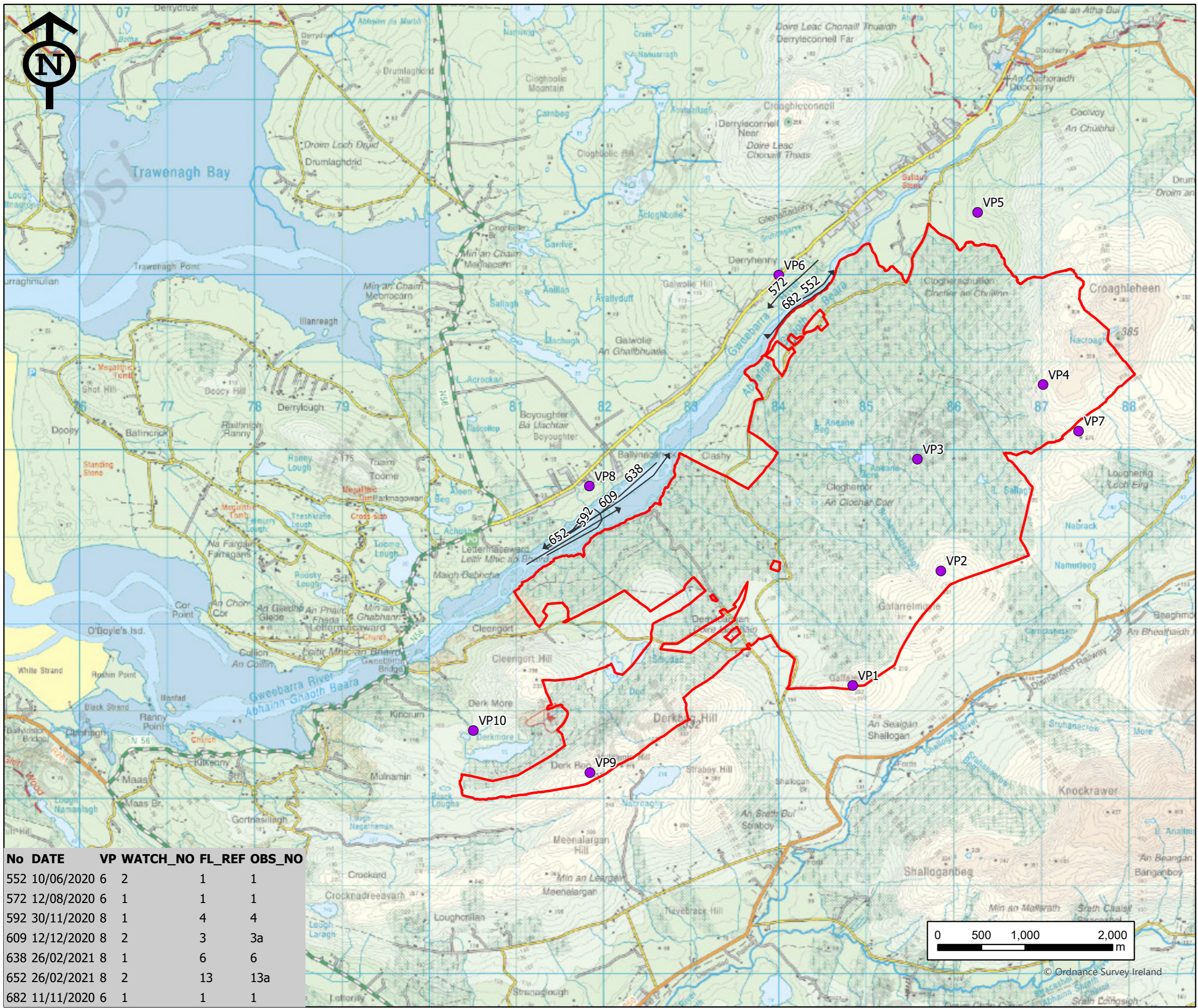
Map Scales:
1:40,000 @ A3

Drawn By: Sophia Swan
 Checked By: James Dineen
 Date: 21/02/2023 13:54
 Drawing Number: V:\Ireland\19_101
 Clogherachullion\Clogherachullion_Ecology\cloghercor
 flightline mapping.aprx)

Ordnance Survey Ireland License No: AR 0017022
 © Ordnance Survey Ireland and Government of Ireland



© Ordnance Survey Ireland



*Map produced by Ørsted Onshore Ireland MidCo Limited

This map is proprietary and confidential and must not be duplicated or distributed by any means without express permission of Ørsted.

This map is digitally created based on information obtained from various authoritative sources. Every reasonable care has been taken to ensure the information is correct at the time of publication.

No responsibility can be accepted for any mishap or damages arising from any inaccuracies, omissions and new developments within the mapped area."

Legend

SPECIES

- Black headed gull map 2
- VP Locations
- ▭ Site Boundary



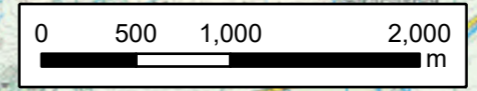
Black-headed Gull VP survey flight line map 2 of 4

Map Scales:
1:40,000 @ A3

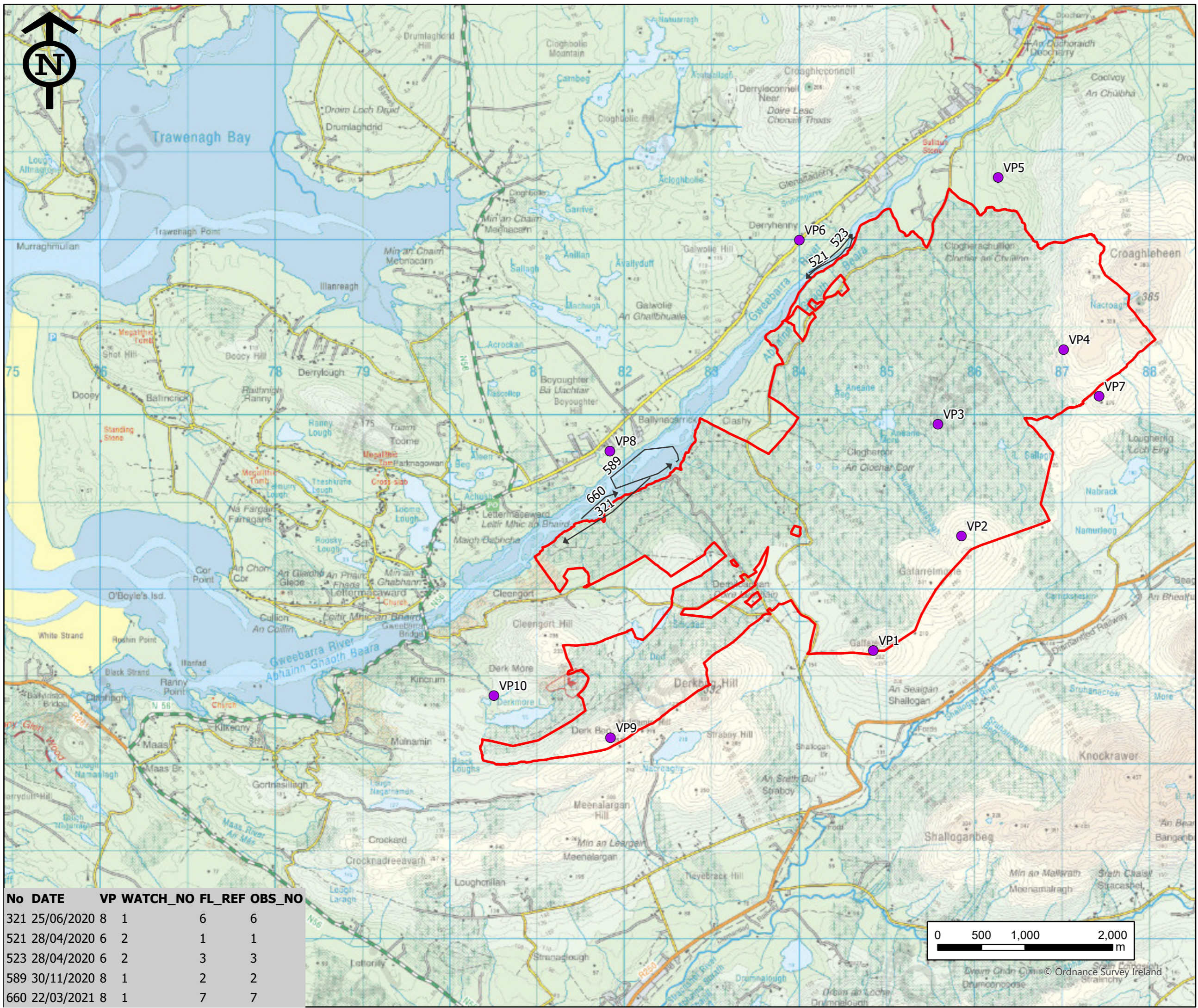
Drawn By: Sophia Swan
Checked By: James Dineen
Date: 21/02/2023 14:03
Drawing Number: V:\Ireland\19_101
Clogherachullion\Clogherachullion_Ecology\cloghercor
flightline mapping.aprx

Ordnance Survey Ireland License No: AR 0017022
© Ordnance Survey Ireland and Government of Ireland

No	DATE	VP	WATCH_NO	FL_REF	OBS_NO
552	10/06/2020	6	2	1	1
572	12/08/2020	6	1	1	1
592	30/11/2020	8	1	4	4
609	12/12/2020	8	2	3	3a
638	26/02/2021	8	1	6	6
652	26/02/2021	8	2	13	13a
682	11/11/2020	6	1	1	1



© Ordnance Survey Ireland



"Map produced by Ørsted Onshore Ireland MidCo Limited
 This map is proprietary and confidential and must not be duplicated or distributed by any means without express permission of Ørsted.
 This map is digitally created based on information obtained from various authoritative sources. Every reasonable care has been taken to ensure the information is correct at the time of publication.
 No responsibility can be accepted for any mishap or damages arising from any inaccuracies, omissions and new developments within the mapped area."

- ### Legend
- SPECIES**
- Black headed gull map 3
 - VP Locations
 - Site Boundary




Black-headed Gull VP survey flight line map 3 of 4

Map Scales:
 1:40,000 @ A3

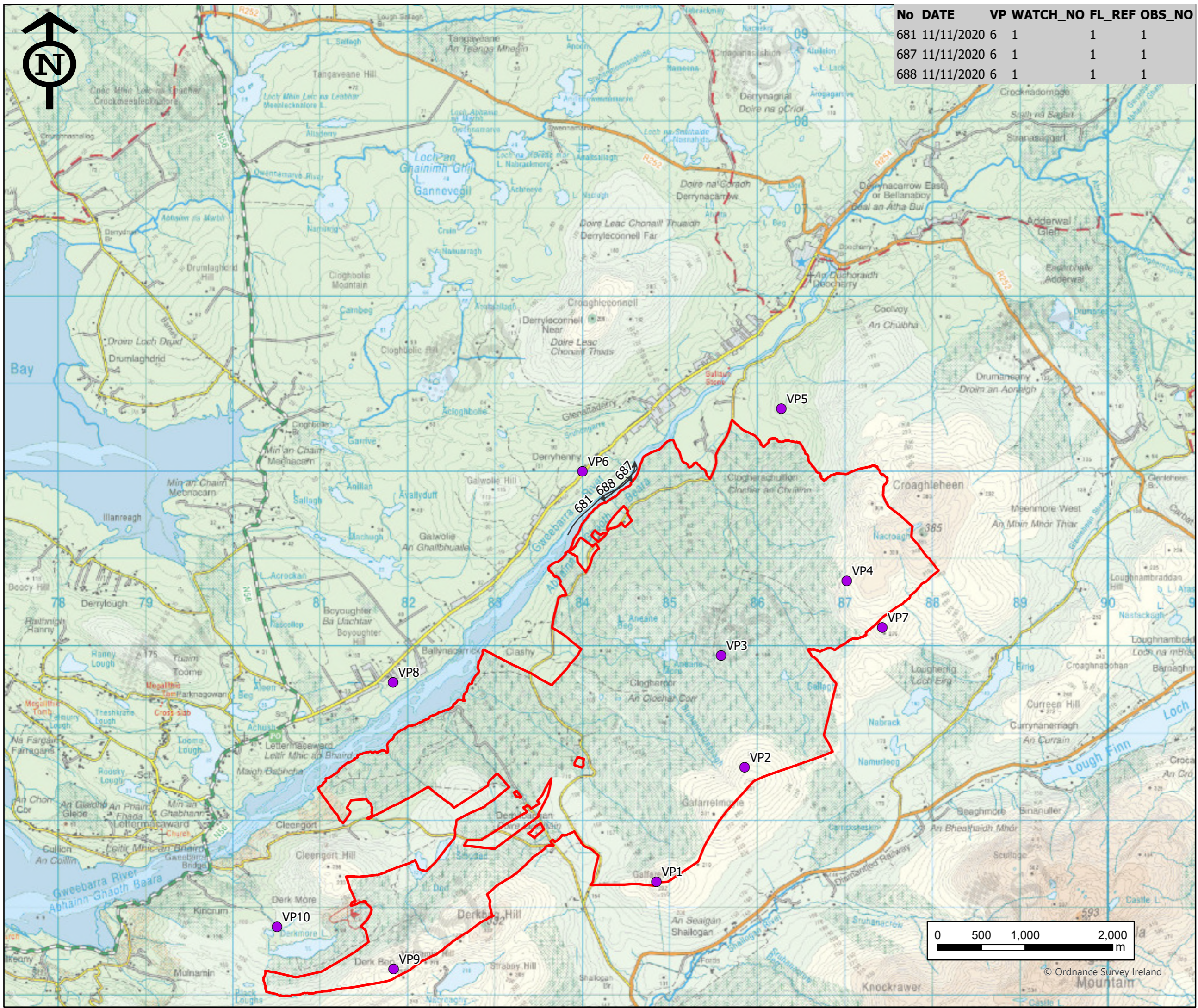
Drawn By: Sophia Swan
 Checked By: James Dineen
 Date: 21/02/2023 14:05
 Drawing Number: V:\Ireland\19_101
 Clogherachullion\Clogherachullion_Ecology\cloghercor flightline mapping.aprx

Ordnance Survey Ireland License No: AR 0017022
 © Ordnance Survey Ireland and Government of Ireland

No	DATE	VP	WATCH_NO	FL_REF	OBS_NO
321	25/06/2020	8	1	6	6
521	28/04/2020	6	2	1	1
523	28/04/2020	6	2	3	3
589	30/11/2020	8	1	2	2
660	22/03/2021	8	1	7	7



© Ordnance Survey Ireland



No	DATE	VP	WATCH_NO	FL_REF	OBS_NO
681	11/11/2020	6	1	1	1
687	11/11/2020	6	1	1	1
688	11/11/2020	6	1	1	1

*Map produced by Ørsted Onshore Ireland MidCo Limited

This map is proprietary and confidential and must not be duplicated or distributed by any means without express permission of Ørsted.

This map is digitally created based on information obtained from various authoritative sources. Every reasonable care has been taken to ensure the information is correct at the time of publication.

No responsibility can be accepted for any mishap or damages arising from any inaccuracies, omissions and new developments within the mapped area."

Legend

- SPECIES**
- Black headed gull map 4
 - VP Locations
 - Site Boundary

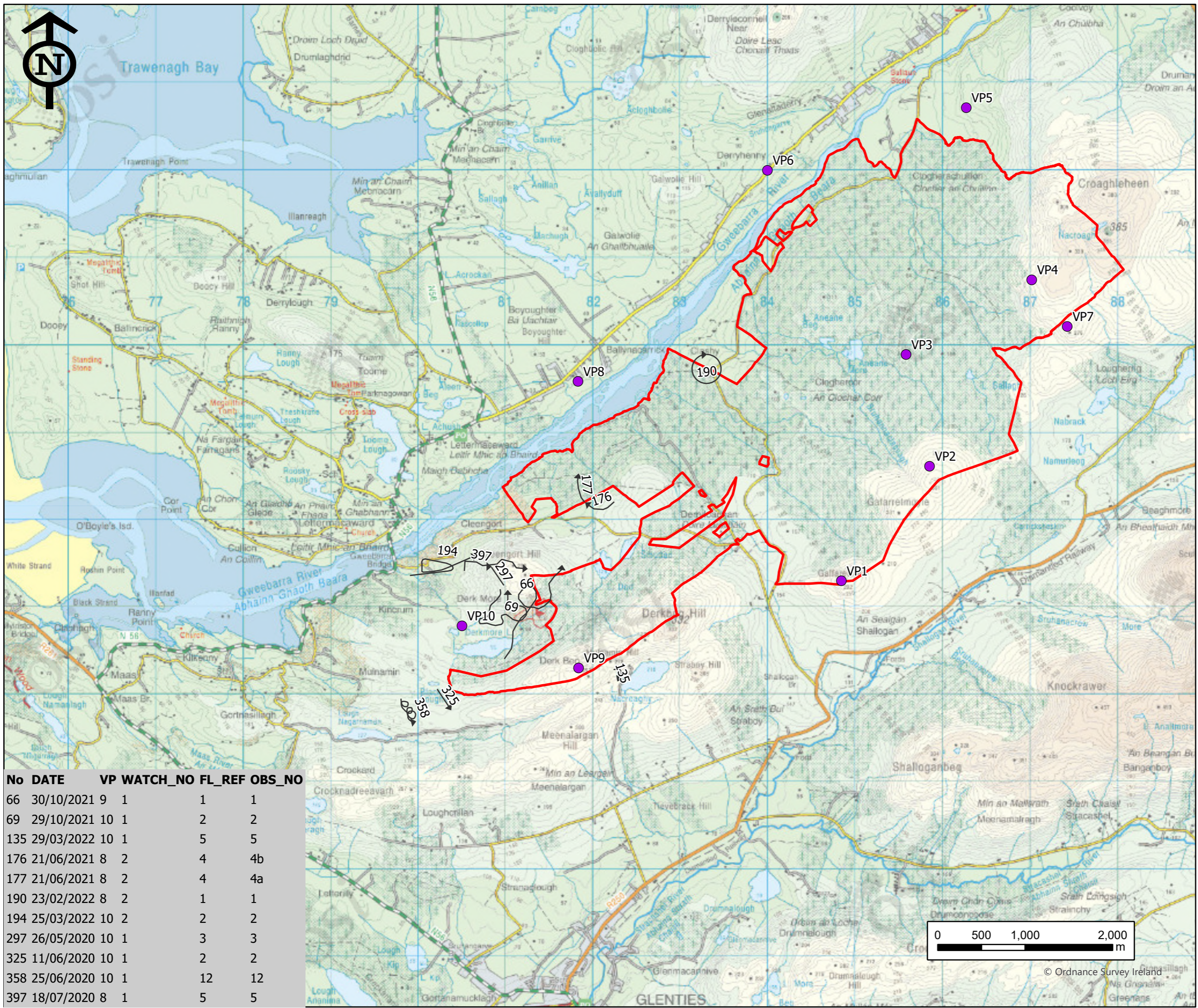


Black-headed Gull VP survey flight line map 4 of 4

Map Scales:
1:40,000 @ A3

Drawn By: Sophia Swan
 Checked By: James Dineen
 Date: 21/02/2023 14:07
 Drawing Number: V:\Ireland\19_101
 Clogherachullion\Clogherachullion_Ecology\cloghercor
 flightline mapping.aprx

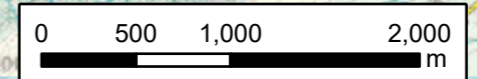
Ordnance Survey Ireland License No: AR 0017022
 © Ordnance Survey Ireland and Government of Ireland



"Map produced by Ørsted Onshore Ireland MidCo Limited
 This map is proprietary and confidential and must not be duplicated or distributed by any means without express permission of Ørsted.
 This map is digitally created based on information obtained from various authoritative sources. Every reasonable care has been taken to ensure the information is correct at the time of publication.
 No responsibility can be accepted for any mishap or damages arising from any inaccuracies, omissions and new developments within the mapped area."

- ### Legend
- SPECIES**
- Buzzard Map 1
 - VP Locations
 - Site Boundary

No	DATE	VP	WATCH_NO	FL_REF	OBS_NO
66	30/10/2021	9	1	1	1
69	29/10/2021	10	1	2	2
135	29/03/2022	10	1	5	5
176	21/06/2021	8	2	4	4b
177	21/06/2021	8	2	4	4a
190	23/02/2022	8	2	1	1
194	25/03/2022	10	2	2	2
297	26/05/2020	10	1	3	3
325	11/06/2020	10	1	2	2
358	25/06/2020	10	1	12	12
397	18/07/2020	8	1	5	5

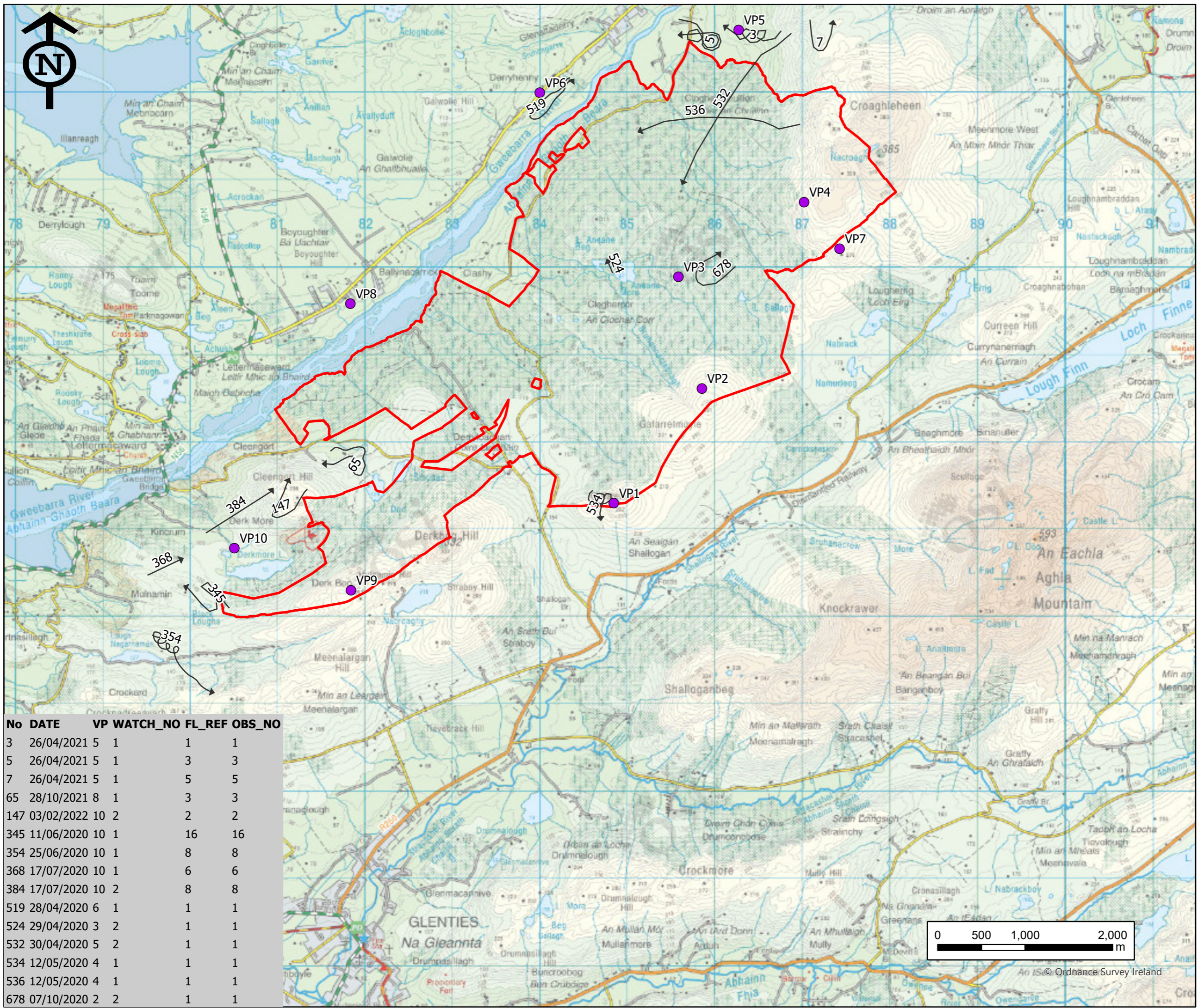


Buzzard VP survey flight line map 1 of 3

Map Scales:
 1:40,000 @ A3

Drawn By: Sophia Swan
 Checked By: James Dineen
 Date: 21/02/2023 14:10
 Drawing Number: V:\Ireland\19_101
 Clogherachullion\Clogherachullion_Ecology\cloghercor
 flightline mapping.aprx

Ordnance Survey Ireland License No: AR 0017022
 © Ordnance Survey Ireland and Government of Ireland



*Map produced by Ørsted Onshore Ireland MidCo Limited

This map is proprietary and confidential and must not be duplicated or distributed by any means without express permission of Ørsted.

This map is digitally created based on information obtained from various authoritative sources. Every reasonable care has been taken to ensure the information is correct at the time of publication.

No responsibility can be accepted for any mishap or damages arising from any inaccuracies, omissions and new developments within the mapped area."

Legend

- SPECIES**
- Buzzard, Map 2
 - VP Locations
 - Site Boundary

No	DATE	VP	WATCH_NO	FL_REF	OBS_NO
3	26/04/2021	5	1	1	1
5	26/04/2021	5	1	3	3
7	26/04/2021	5	1	5	5
65	28/10/2021	8	1	3	3
147	03/02/2022	10	2	2	2
345	11/06/2020	10	1	16	16
354	25/06/2020	10	1	8	8
368	17/07/2020	10	1	6	6
384	17/07/2020	10	2	8	8
519	28/04/2020	6	1	1	1
524	29/04/2020	3	2	1	1
532	30/04/2020	5	2	1	1
534	12/05/2020	4	1	1	1
536	12/05/2020	4	1	1	1
678	07/10/2020	2	2	1	1

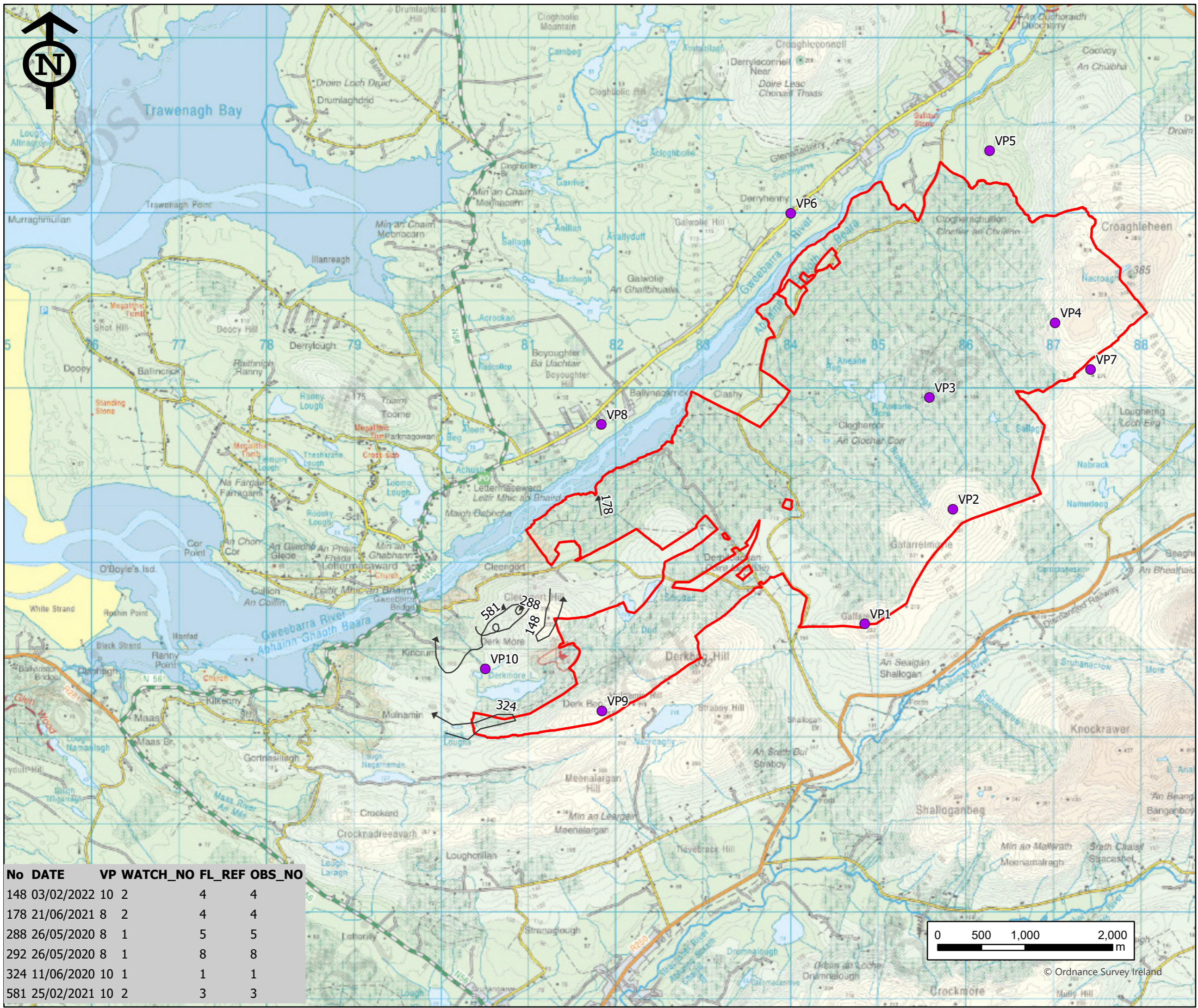


Buzzard VP survey flight line map 2 of 3

Map Scales:
1:40,000 @ A3

Drawn By: Sophia Swan
Checked By: James Dineen
Date: 21/02/2023 14:13
Drawing Number: V:\Ireland\19_101
Clogherachullion\Clogherachullion_Ecology\clogherachullion_flightline_mapping.aprx

Ordnance Survey Ireland License No: AR 0017022
© Ordnance Survey Ireland and Government of Ireland



No	DATE	VP	WATCH_NO	FL_REF	OBS_NO
148	03/02/2022	10	2	4	4
178	21/06/2021	8	2	4	4
288	26/05/2020	8	1	5	5
292	26/05/2020	8	1	8	8
324	11/06/2020	10	1	1	1
581	25/02/2021	10	2	3	3

"Map produced by Ørsted Onshore Ireland MidCo Limited
 This map is proprietary and confidential and must not be duplicated or distributed by any means without express permission of Ørsted.
 This map is digitally created based on information obtained from various authoritative sources. Every reasonable care has been taken to ensure the information is correct at the time of publication.
 No responsibility can be accepted for any mishap or damages arising from any inaccuracies, omissions and new developments within the mapped area."

- ### Legend
- SPECIES**
- Buzzard Map 3
 - VP Locations
 - Site Boundary




Buzzard VP survey flight line map 3 of 3

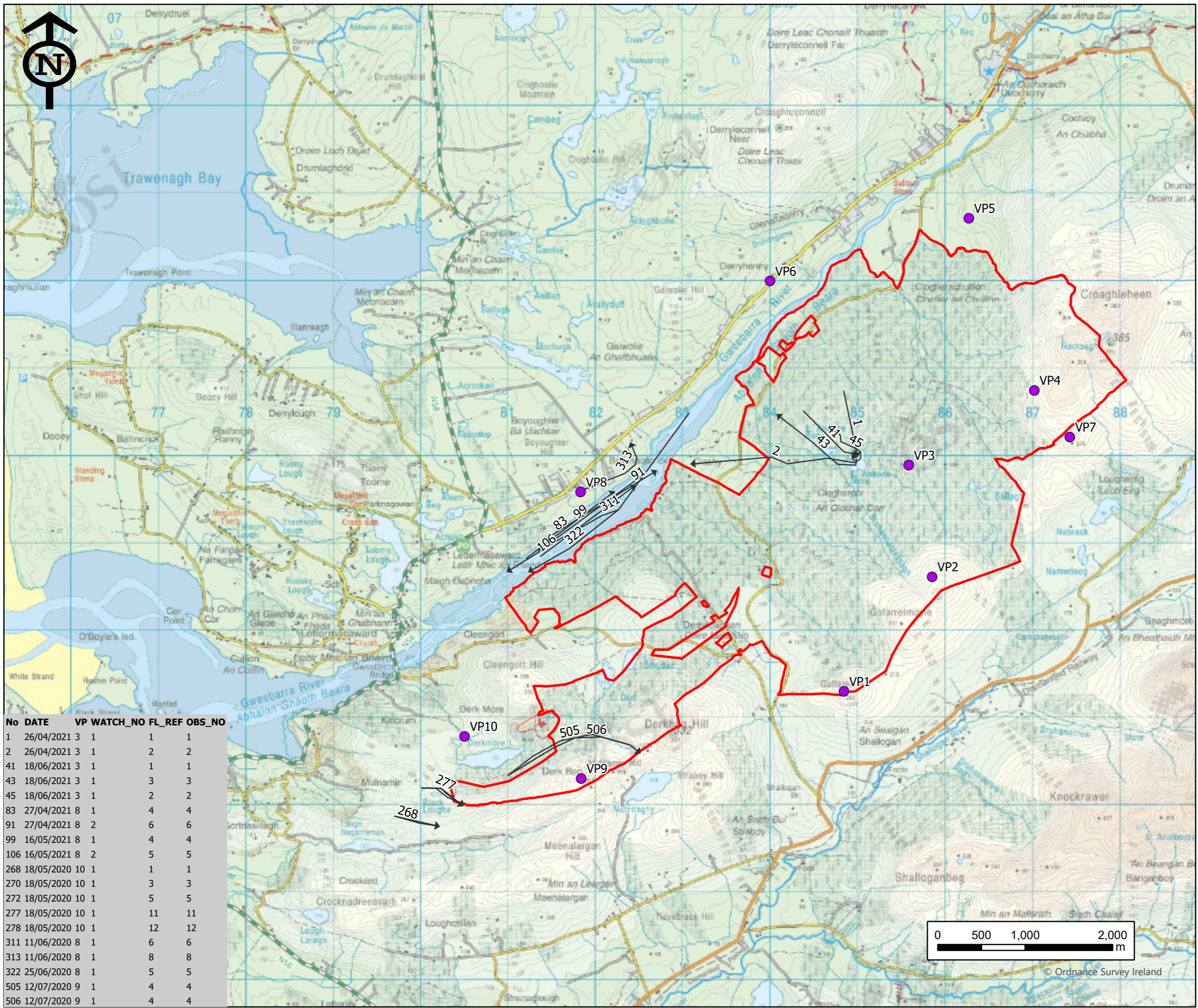
Map Scales:
 1:40,000 @ A3

Drawn By: Sophia Swan
 Checked By: James Dineen
 Date: 21/02/2023 14:14
 Drawing Number: V:\Ireland\19_101
 Clogherachullion\Clogherachullion_Ecology\Clogherachullion_flightline_mapping.aprx

Ordnance Survey Ireland License No: AR 0017022
 © Ordnance Survey Ireland and Government of Ireland



© Ordnance Survey Ireland



No	DATE	VP	WATCH_NO	FL_REF	OBS_NO
1	26/04/2021	3	1	1	1
2	26/04/2021	3	1	2	2
41	18/06/2021	3	1	1	1
43	18/06/2021	3	1	3	3
45	18/06/2021	3	1	2	2
83	27/04/2021	8	1	4	4
91	27/04/2021	8	2	6	6
99	16/05/2021	8	1	4	4
106	16/05/2021	8	2	5	5
268	18/05/2020	10	1	1	1
270	18/05/2020	10	1	3	3
272	18/05/2020	10	1	5	5
277	18/05/2020	10	1	11	11
278	18/05/2020	10	1	12	12
311	11/06/2020	8	1	6	6
313	11/06/2020	8	1	8	8
322	25/06/2020	8	1	5	5
505	12/07/2020	9	1	4	4
506	12/07/2020	9	1	4	4

*Map produced by Ørsted Onshore Ireland MidCo Limited

This map is proprietary and confidential and must not be duplicated or distributed by any means without express permission of Ørsted.

This map is digitally created based on information obtained from various authoritative sources. Every reasonable care has been taken to ensure the information is correct at the time of publication.

No responsibility can be accepted for any mishap or damages arising from any inaccuracies, omissions and new developments within the mapped area."

- ### Legend
- SPECIES**
- Common Gull Map 1
 - VP Locations
 - Site Boundary

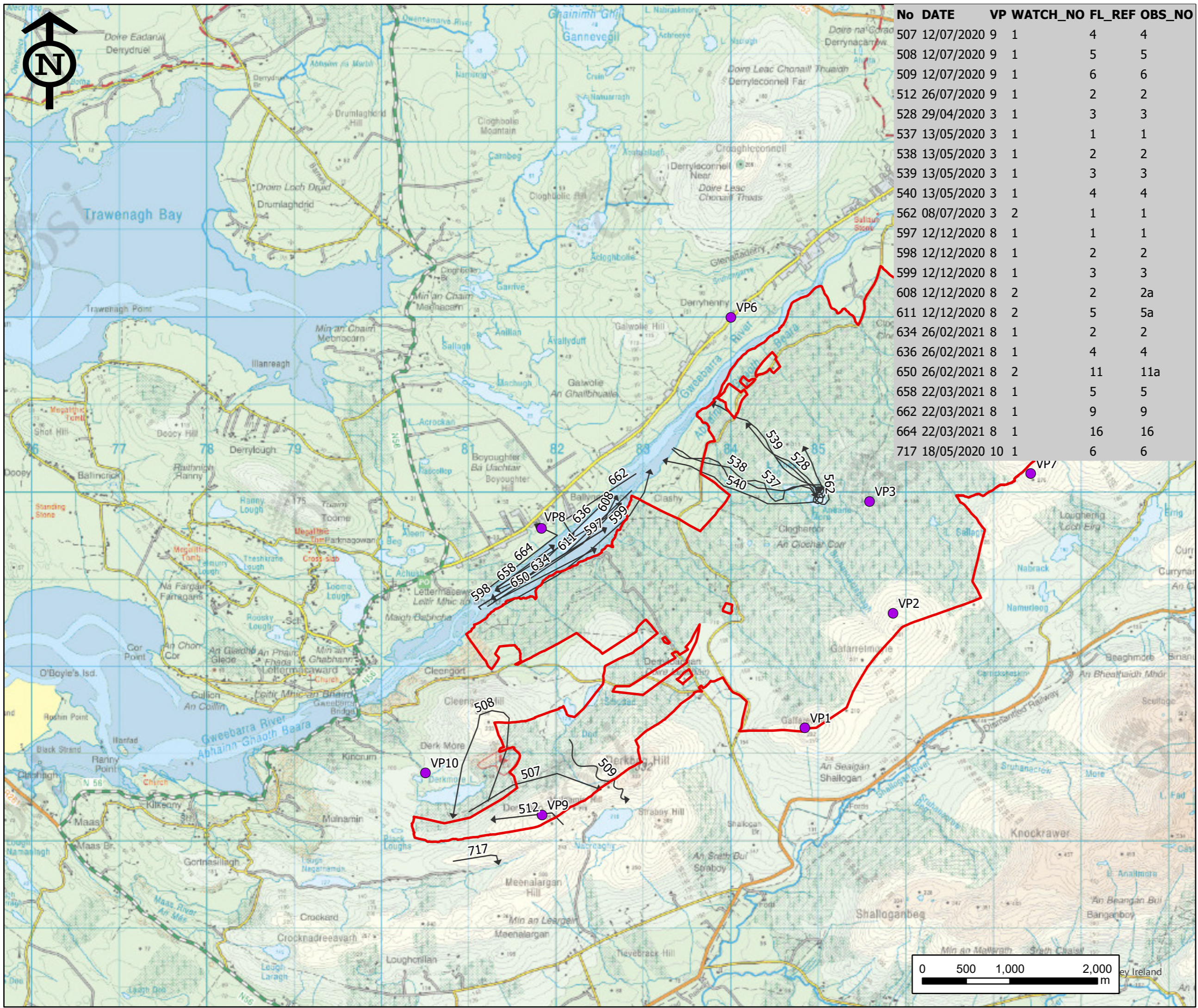


Common Gull VP survey flight line map 1 of 4

Map Scales:
1:40,000 @ A3

Drawn By: Sophia Swan
Checked By: James Dineen
Date: 21/02/2023 14:19
Drawing Number: V:\Ireland\19_101
Clogherachullion\Clogherachullion_Ecology\clogherachullion_mapping.aprx

Ordnance Survey Ireland License No: AR 0017022
© Ordnance Survey Ireland and Government of Ireland



No	DATE	VP	WATCH_NO	FL_REF	OBS_NO
507	12/07/2020	9	1	4	4
508	12/07/2020	9	1	5	5
509	12/07/2020	9	1	6	6
512	26/07/2020	9	1	2	2
528	29/04/2020	3	1	3	3
537	13/05/2020	3	1	1	1
538	13/05/2020	3	1	2	2
539	13/05/2020	3	1	3	3
540	13/05/2020	3	1	4	4
562	08/07/2020	3	2	1	1
597	12/12/2020	8	1	1	1
598	12/12/2020	8	1	2	2
599	12/12/2020	8	1	3	3
608	12/12/2020	8	2	2	2a
611	12/12/2020	8	2	5	5a
634	26/02/2021	8	1	2	2
636	26/02/2021	8	1	4	4
650	26/02/2021	8	2	11	11a
658	22/03/2021	8	1	5	5
662	22/03/2021	8	1	9	9
664	22/03/2021	8	1	16	16
717	18/05/2020	10	1	6	6

*Map produced by Ørsted Onshore Ireland MidCo Limited

This map is proprietary and confidential and must not be duplicated or distributed by any means without express permission of Ørsted.

This map is digitally created based on information obtained from various authoritative sources. Every reasonable care has been taken to ensure the information is correct at the time of publication.

No responsibility can be accepted for any mishap or damages arising from any inaccuracies, omissions and new developments within the mapped area."

Legend

SPECIES

- Common Gull Map 2
- VP Locations
- ▭ Site Boundary

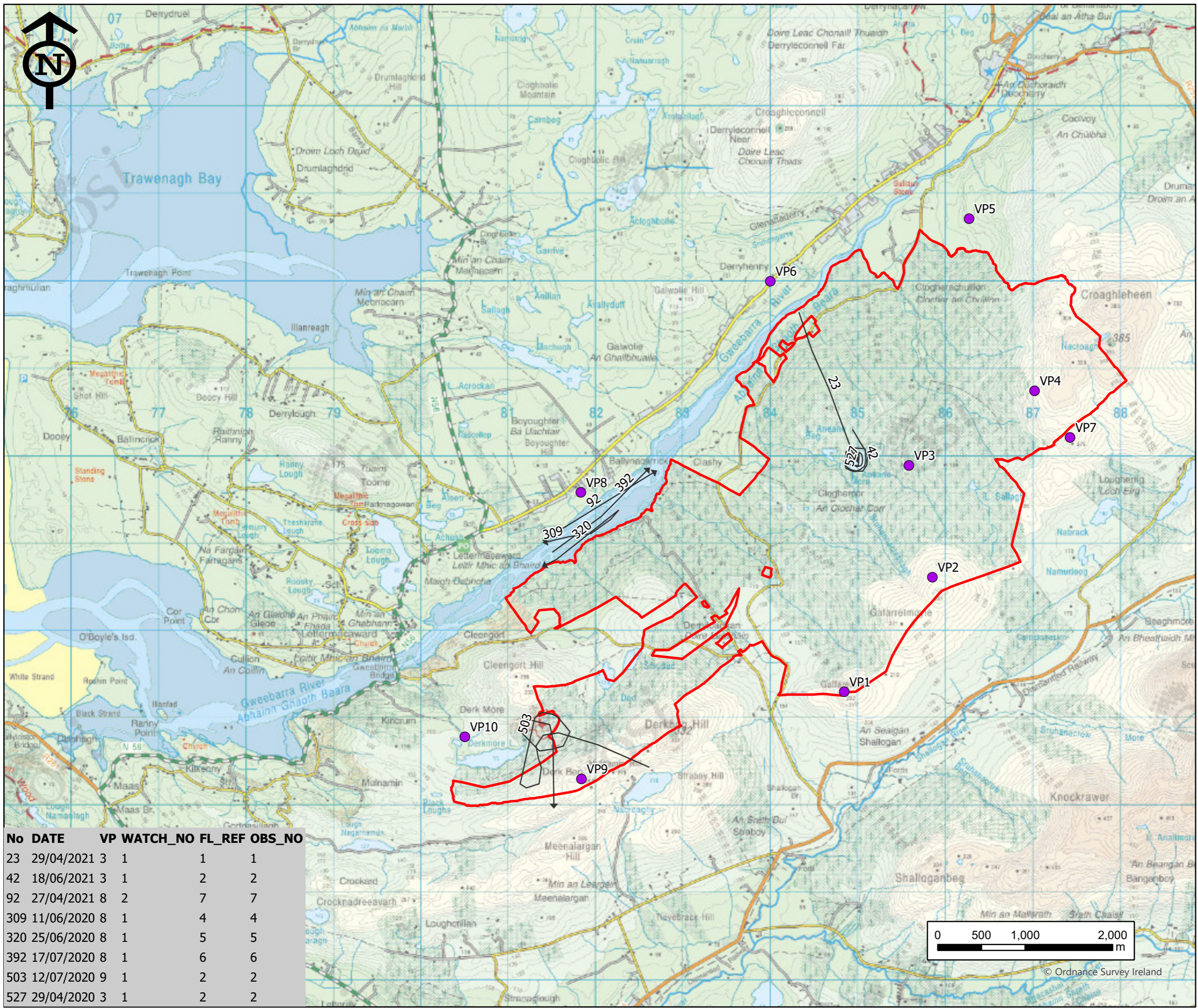


Common Gull VP survey flight line map 2 of 4


Map Scales:
1:40,000 @ A3

Drawn By: Sophia Swan
 Checked By: James Dineen
 Date: 22/02/2023 10:12
 Drawing Number: V:\Ireland\19_101
 Clogherachullion\Clogherachullion_Ecology\clogherachullion_flightline_mapping.aprx

Ordnance Survey Ireland License No: AR 0017022
 © Ordnance Survey Ireland and Government of Ireland



No	DATE	VP	WATCH_NO	FL_REF	OBS_NO
23	29/04/2021	3	1	1	1
42	18/06/2021	3	1	2	2
92	27/04/2021	8	2	7	7
309	11/06/2020	8	1	4	4
320	25/06/2020	8	1	5	5
392	17/07/2020	8	1	6	6
503	12/07/2020	9	1	2	2
527	29/04/2020	3	1	2	2



*Map produced by Ørsted Onshore Ireland MidCo Limited

This map is proprietary and confidential and must not be duplicated or distributed by any means without express permission of Ørsted.

This map is digitally created based on information obtained from various authoritative sources. Every reasonable care has been taken to ensure the information is correct at the time of publication.

No responsibility can be accepted for any mishap or damages arising from any inaccuracies, omissions and new developments within the mapped area."

- ### Legend
- SPECIES**
- Common gull map 3
 - VP Locations
 - Site Boundary

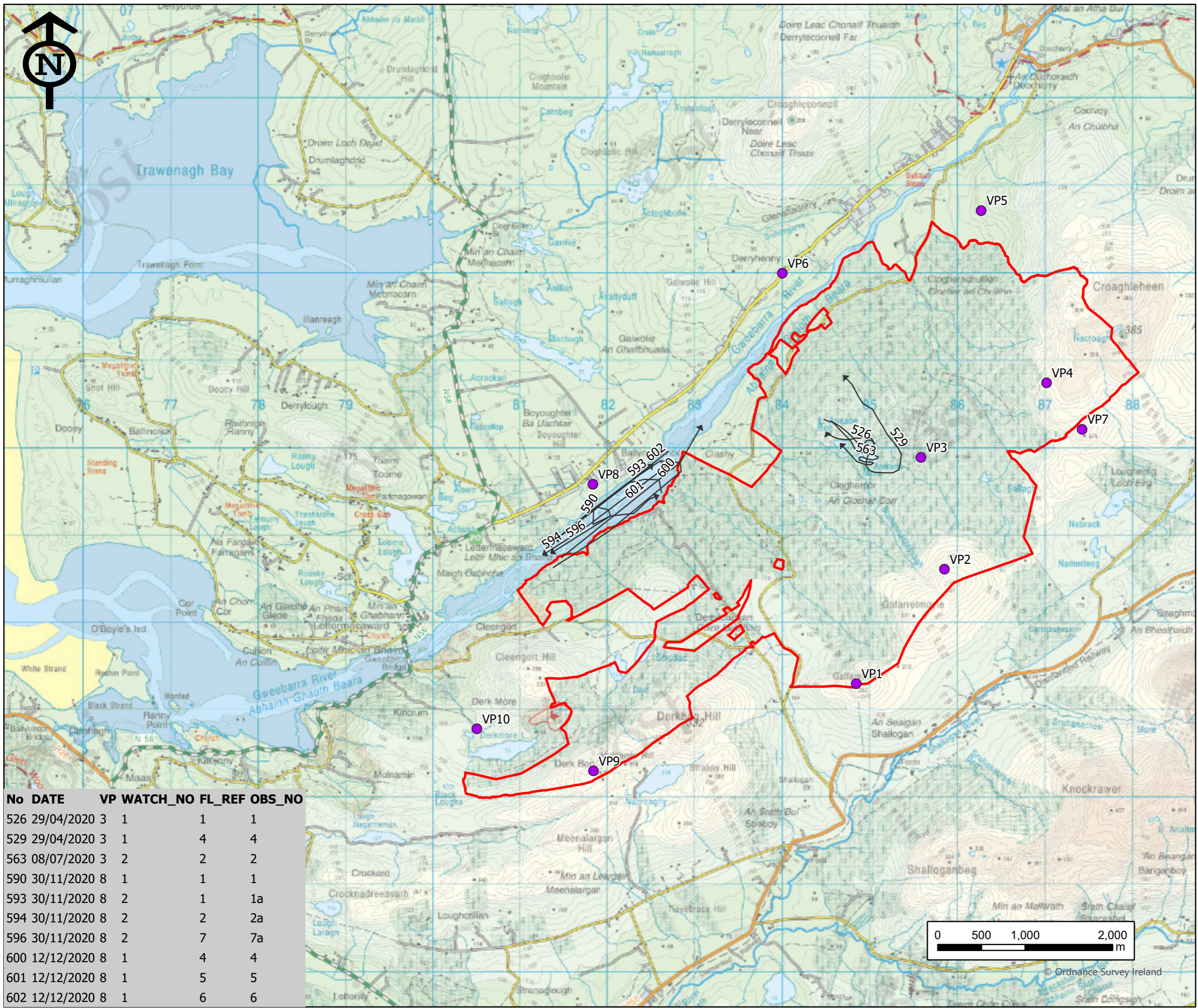


Common Gull VP survey flight line map 3 of 4

Map Scales:
1:40,000 @ A3

Drawn By: Sophia Swan
 Checked By: James Dineen
 Date: 21/02/2023 14:22
 Drawing Number: V:\Ireland\19_101
 Clogherachullion\Clogherachullion_Ecology\cloghercor
 flightline mapping.aprx

Ordnance Survey Ireland License No: AR 0017022
 © Ordnance Survey Ireland and Government of Ireland



*Map produced by Ørsted Onshore Ireland MidCo Limited

This map is proprietary and confidential and must not be duplicated or distributed by any means without express permission of Ørsted.

This map is digitally created based on information obtained from various authoritative sources. Every reasonable care has been taken to ensure the information is correct at the time of publication.

No responsibility can be accepted for any mishap or damages arising from any inaccuracies, omissions and new developments within the mapped area."

Legend

- SPECIES**
- Common gull map 4
 - VP Locations
 - ▭ Site Boundary

No	DATE	VP	WATCH_NO	FL_REF	OBS_NO
526	29/04/2020	3	1	1	1
529	29/04/2020	3	1	4	4
563	08/07/2020	3	2	2	2
590	30/11/2020	8	1	1	1
593	30/11/2020	8	2	1	1a
594	30/11/2020	8	2	2	2a
596	30/11/2020	8	2	7	7a
600	12/12/2020	8	1	4	4
601	12/12/2020	8	1	5	5
602	12/12/2020	8	1	6	6

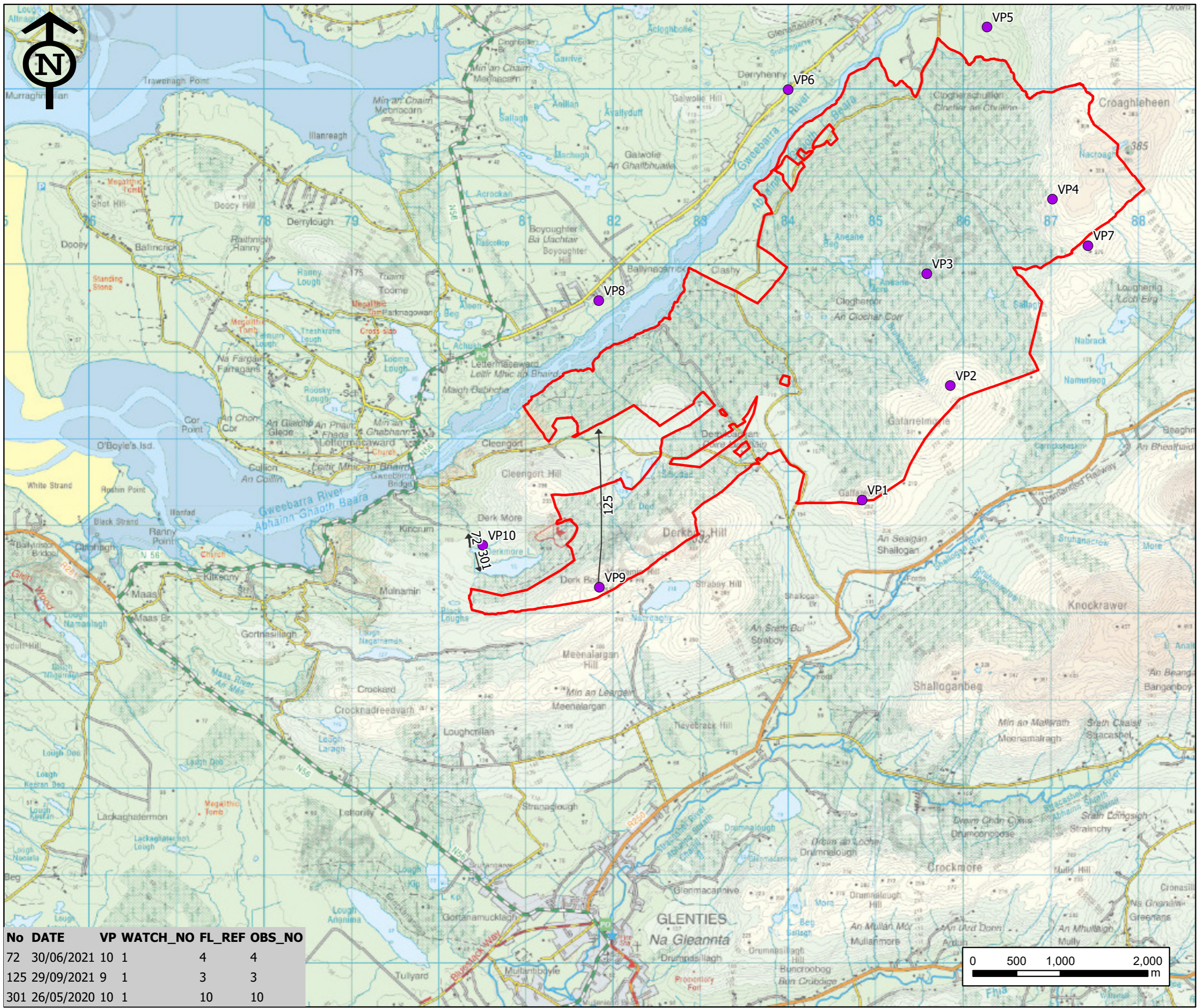


Common Gull VP survey flight line map 4 of 4

Map Scales:
1:40,000 @ A3

Drawn By: Sophia Swan
Checked By: James Dineen
Date: 21/02/2023 14:23
Drawing Number: V:\Ireland\19_101
Clogherachullion\Clogherachullion_Ecology\cloghercor flightline mapping.aprx\

Ordnance Survey Ireland License No: AR 0017022
© Ordnance Survey Ireland and Government of Ireland



*Map produced by Ørsted Onshore Ireland MidCo Limited

This map is proprietary and confidential and must not be duplicated or distributed by any means without express permission of Ørsted.

This map is digitally created based on information obtained from various authoritative sources. Every reasonable care has been taken to ensure the information is correct at the time of publication.

No responsibility can be accepted for any mishap or damages arising from any inaccuracies, omissions and new developments within the mapped area."

- ### Legend
- SPECIES**
- Common Sandpiper
 - VP Locations
 - Site Boundary




Common Sandpiper VP survey flight line map 1 of 1

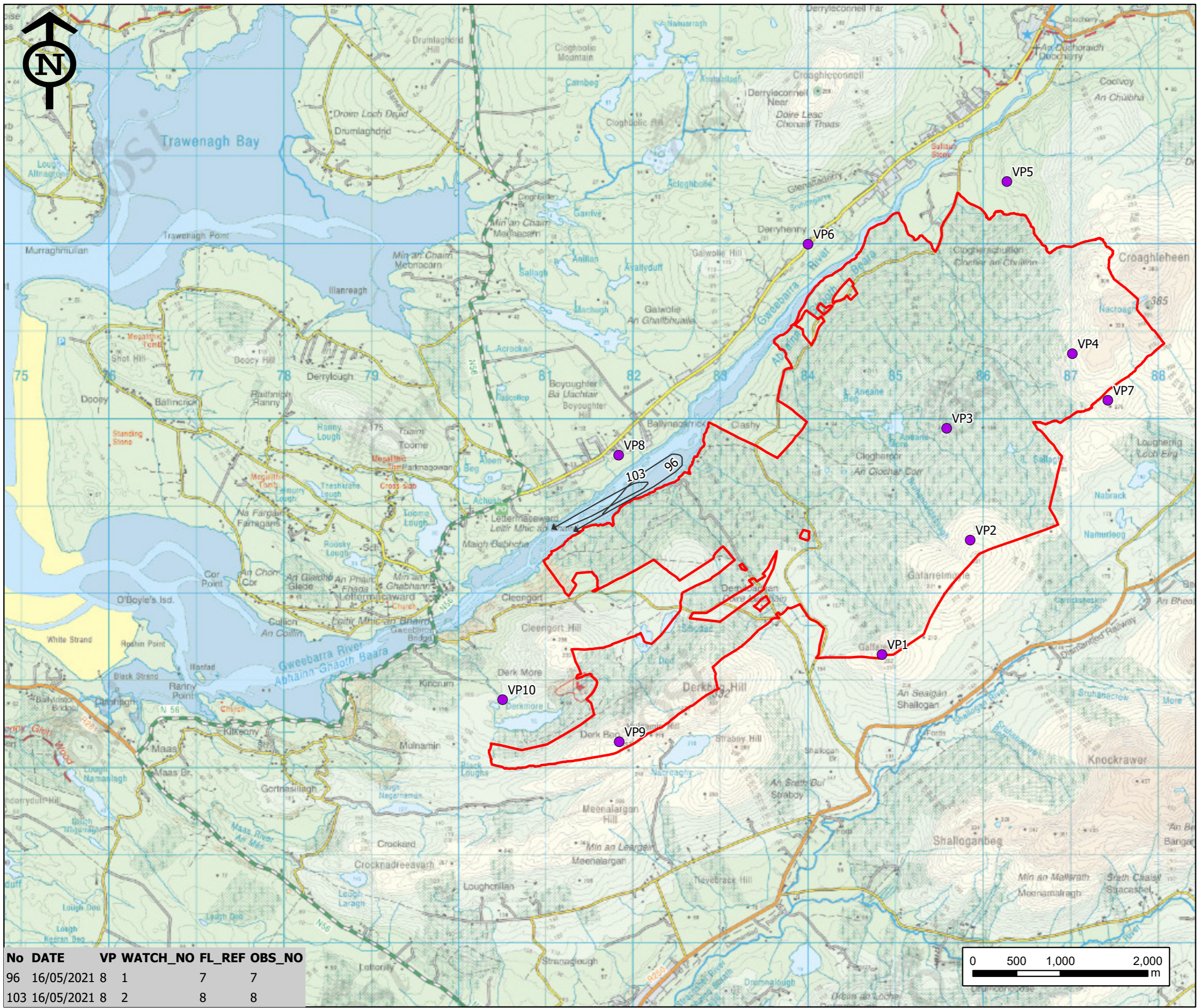
Map Scales:
1:40,000 @ A3

Drawn By: Sophia Swan
Checked By: James Dineen
Date: 21/02/2023 14:42
Drawing Number: V:\Ireland\19_101
Clogherachullion\Clogherachullion_Ecology\Clogherachullion_flightline_mapping.aprx

Ordnance Survey Ireland License No: AR 0017022
© Ordnance Survey Ireland and Government of Ireland

No	DATE	VP	WATCH_NO	FL_REF	OBS_NO
72	30/06/2021	10	1	4	4
125	29/09/2021	9	1	3	3
301	26/05/2020	10	1	10	10





"Map produced by Ørsted Onshore Ireland MidCo Limited
 This map is proprietary and confidential and must not be duplicated or distributed by any means without express permission of Ørsted.
 This map is digitally created based on information obtained from various authoritative sources. Every reasonable care has been taken to ensure the information is correct at the time of publication.
 No responsibility can be accepted for any mishap or damages arising from any inaccuracies, omissions and new developments within the mapped area."

- ### Legend
- SPECIES**
- Common Tern
 - VP Locations
 - Site Boundary



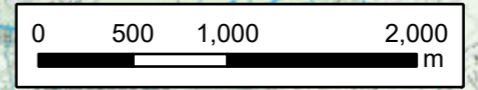
Common Tern VP survey flight line map 1 of 1

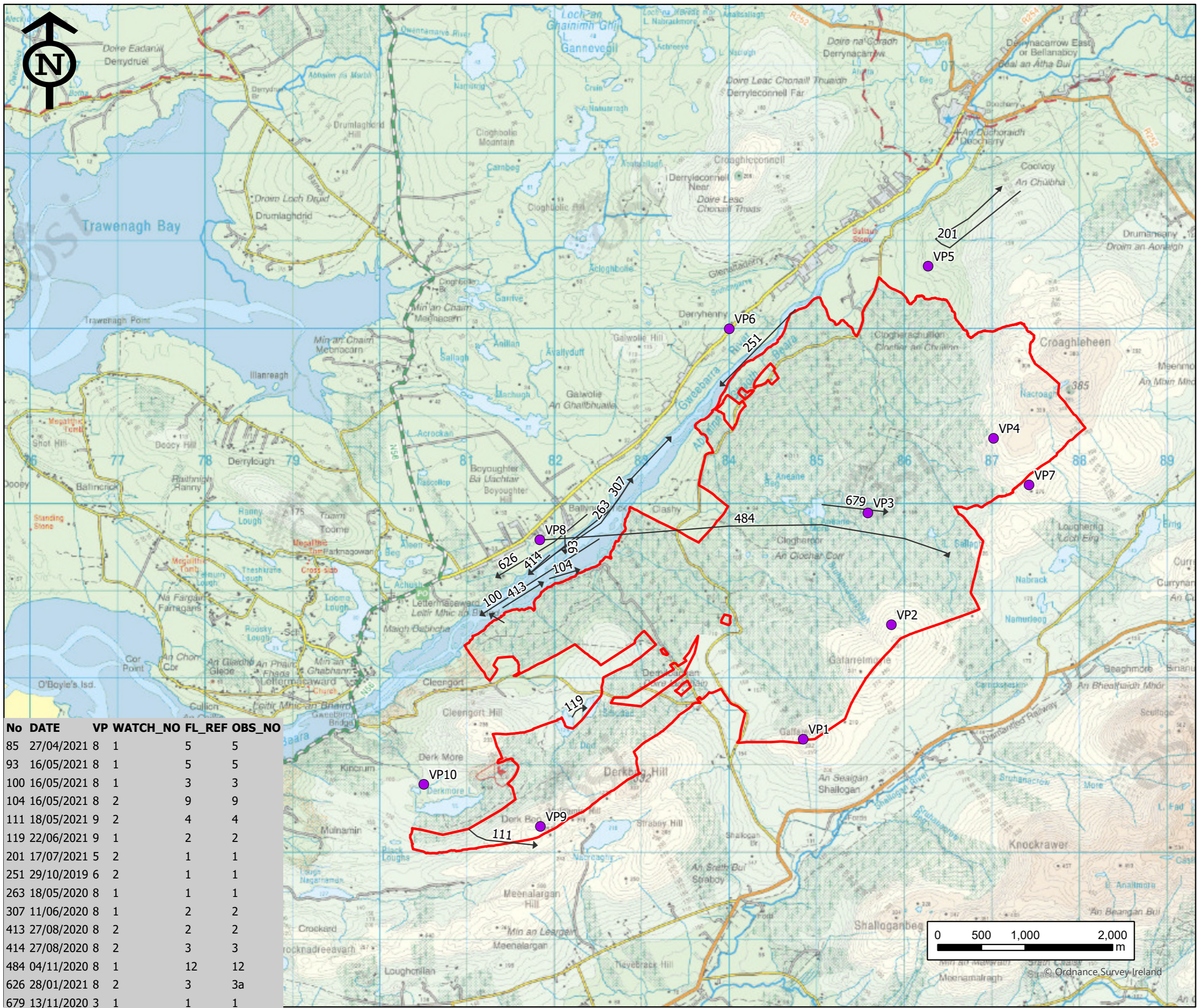
Map Scales:
 1:40,000 @ A3

Drawn By: Sophia Swan
 Checked By: James Dineen
 Date: 21/02/2023 14:36
 Drawing Number: V:\Ireland\19_101
 Clogherachullion\Clogherachullion\Ecology\cloghercor
 flightline mapping.aprx

Ordnance Survey Ireland License No: AR 0017022
 © Ordnance Survey Ireland and Government of Ireland

No	DATE	VP	WATCH_NO	FL	REF	OBS_NO
96	16/05/2021	8	1	7	7	7
103	16/05/2021	8	2	8	8	8





No	DATE	VP	WATCH_NO	FL	REF	OBS_NO
85	27/04/2021	8	1	5	5	5
93	16/05/2021	8	1	5	5	5
100	16/05/2021	8	1	3	3	3
104	16/05/2021	8	2	9	9	9
111	18/05/2021	9	2	4	4	4
119	22/06/2021	9	1	2	2	2
201	17/07/2021	5	2	1	1	1
251	29/10/2019	6	2	1	1	1
263	18/05/2020	8	1	1	1	1
307	11/06/2020	8	1	2	2	2
413	27/08/2020	8	2	2	2	2
414	27/08/2020	8	2	3	3	3
484	04/11/2020	8	1	12	12	12
626	28/01/2021	8	2	3	3a	3a
679	13/11/2020	3	1	1	1	1

*Map produced by Ørsted Onshore Ireland MidCo Limited

This map is proprietary and confidential and must not be duplicated or distributed by any means without express permission of Ørsted.

This map is digitally created based on information obtained from various authoritative sources. Every reasonable care has been taken to ensure the information is correct at the time of publication.

No responsibility can be accepted for any mishap or damages arising from any inaccuracies, omissions and new developments within the mapped area."

- ### Legend
- SPECIES**
- Cormorant
 - VP Locations
 - ▭ Site Boundary

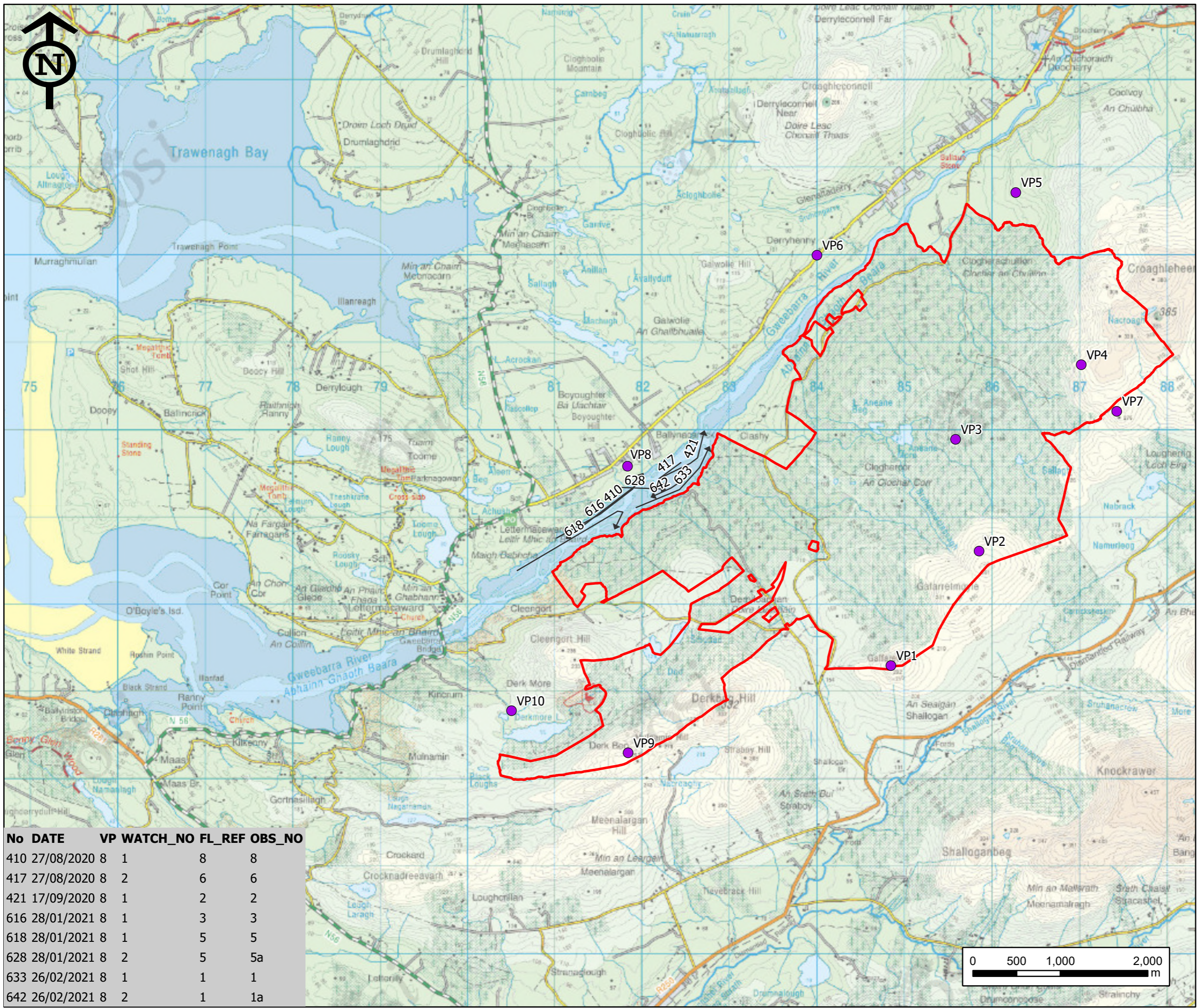


Cormorant VP survey flight line map 1 of 1

Map Scales:
1:40,000 @ A3

Drawn By: Sophia Swan
 Checked By: James Dineen
 Date: 21/02/2023 14:16
 Drawing Number: V:\Ireland\19_101
 Clogherachullion\Clogherachullion_Ecology\cloghercor
 flightline mapping.aprx

Ordnance Survey Ireland License No: AR 0017022
 © Ordnance Survey Ireland and Government of Ireland



*Map produced by Ørsted Onshore Ireland MidCo Limited

This map is proprietary and confidential and must not be duplicated or distributed by any means without express permission of Ørsted.

This map is digitally created based on information obtained from various authoritative sources. Every reasonable care has been taken to ensure the information is correct at the time of publication.

No responsibility can be accepted for any mishap or damages arising from any inaccuracies, omissions and new developments within the mapped area."

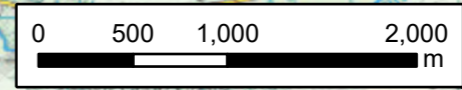
- ### Legend
- SPECIES**
- curlew map 1
 - VP Locations
 - ▭ Site Boundary



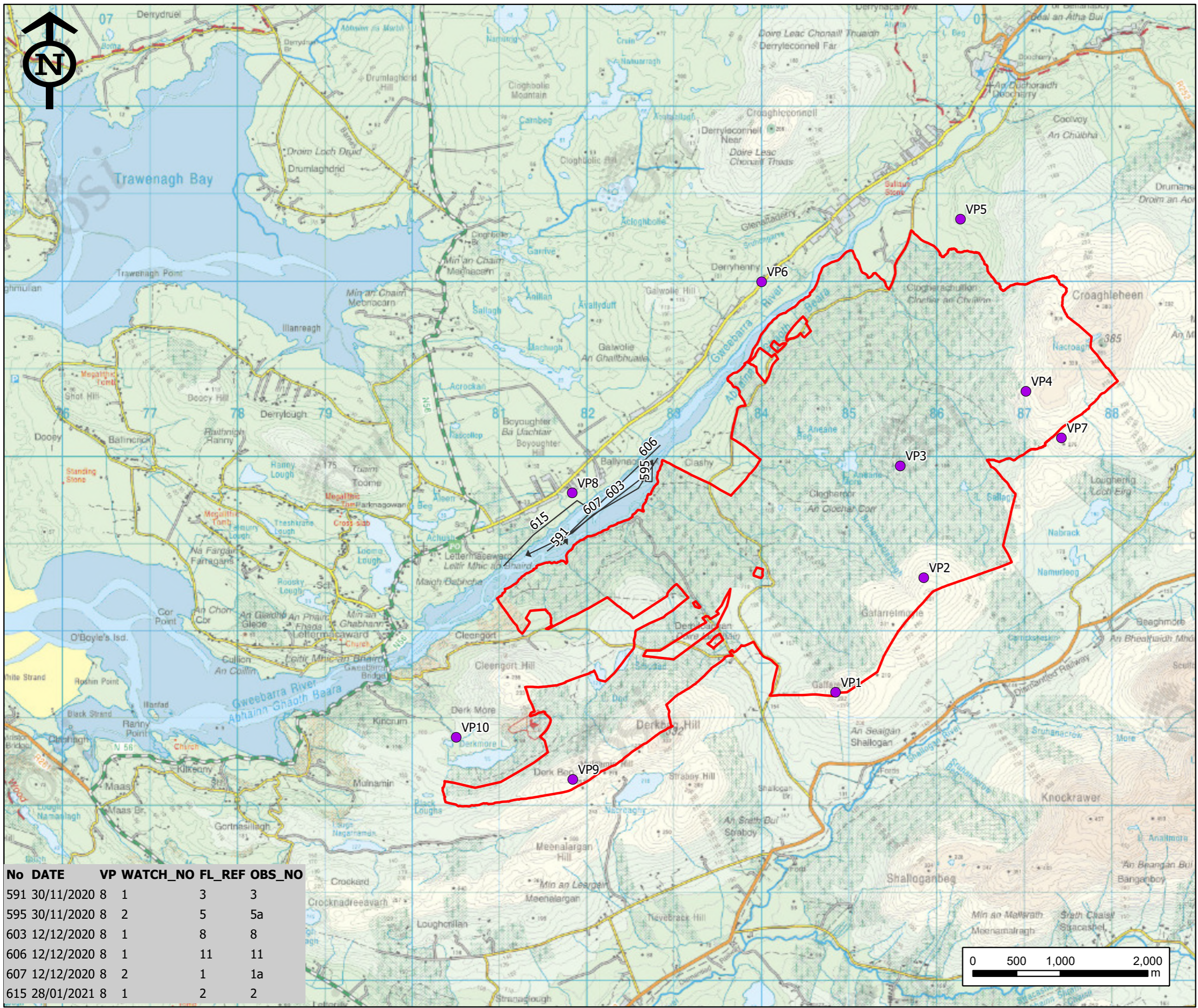
Curlew VP survey flight line map 1 of 2

Map Scales:
1:40,000 @ A3

Drawn By: Sophia Swan
 Checked By: James Dineen
 Date: 21/02/2023 14:38
 Drawing Number: V:\Ireland\19_101
 Clogherachullion\Clogherachullion\Clogherachullion_Ecology\cloghercor
 flightline mapping.aprx\



No	DATE	VP	WATCH_NO	FL_REF	OBS_NO
410	27/08/2020	8	1	8	8
417	27/08/2020	8	2	6	6
421	17/09/2020	8	1	2	2
616	28/01/2021	8	1	3	3
618	28/01/2021	8	1	5	5
628	28/01/2021	8	2	5	5a
633	26/02/2021	8	1	1	1
642	26/02/2021	8	2	1	1a



*Map produced by Ørsted Onshore Ireland MidCo Limited

This map is proprietary and confidential and must not be duplicated or distributed by any means without express permission of Ørsted.

This map is digitally created based on information obtained from various authoritative sources. Every reasonable care has been taken to ensure the information is correct at the time of publication.

No responsibility can be accepted for any mishap or damages arising from any inaccuracies, omissions and new developments within the mapped area."

- ### Legend
- SPECIES**
- curlew map 2
 - VP Locations
 - Site Boundary



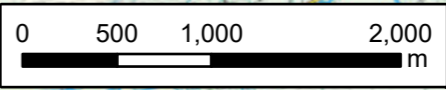
Curlew VP survey flight line map 2 of 2

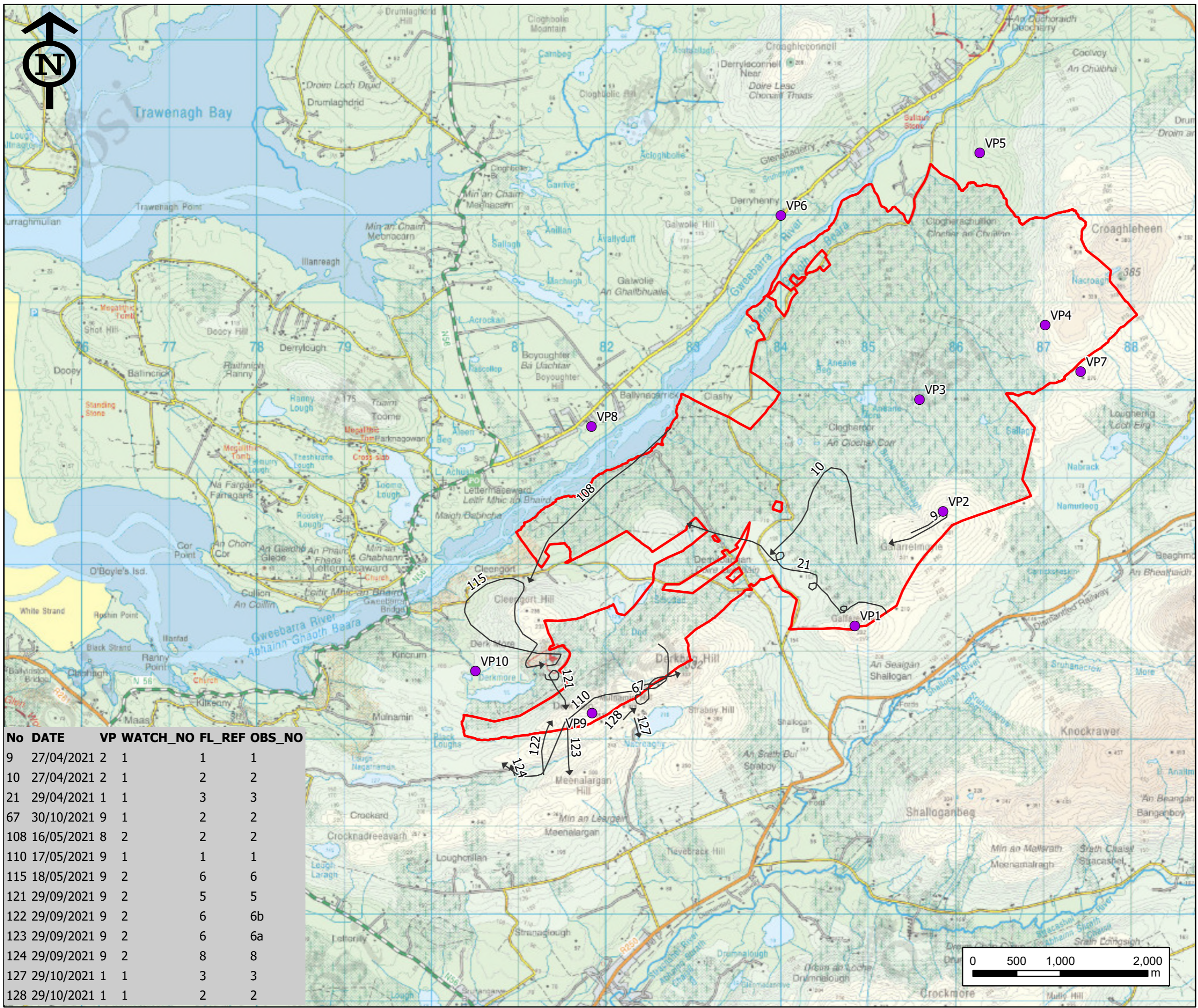
Map Scales:
1:40,000 @ A3

Drawn By: Sophia Swan
Checked By: James Dineen
Date: 21/02/2023 14:40
Drawing Number: V:\Ireland\19_101
Clogherachullion\Clogherachullion_Ecology\cloghercor
flightline mapping.aprx\

Ordnance Survey Ireland License No: AR 0017022
© Ordnance Survey Ireland and Government of Ireland

No	DATE	VP	WATCH_NO	FL_REF	OBS_NO
591	30/11/2020	8	1	3	3
595	30/11/2020	8	2	5	5a
603	12/12/2020	8	1	8	8
606	12/12/2020	8	1	11	11
607	12/12/2020	8	2	1	1a
615	28/01/2021	8	1	2	2





*Map produced by Ørsted Onshore Ireland MidCo Limited

This map is proprietary and confidential and must not be duplicated or distributed by any means without express permission of Ørsted.

This map is digitally created based on information obtained from various authoritative sources. Every reasonable care has been taken to ensure the information is correct at the time of publication.

No responsibility can be accepted for any mishap or damages arising from any inaccuracies, omissions and new developments within the mapped area."

Legend

- SPECIES**
- Golden eagle map 1
 - VP Locations
 - Site Boundary

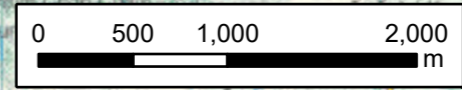
No	DATE	VP	WATCH_NO	FL_REF	OBS_NO
9	27/04/2021	2	1	1	1
10	27/04/2021	2	1	2	2
21	29/04/2021	1	1	3	3
67	30/10/2021	9	1	2	2
108	16/05/2021	8	2	2	2
110	17/05/2021	9	1	1	1
115	18/05/2021	9	2	6	6
121	29/09/2021	9	2	5	5
122	29/09/2021	9	2	6	6b
123	29/09/2021	9	2	6	6a
124	29/09/2021	9	2	8	8
127	29/10/2021	1	1	3	3
128	29/10/2021	1	1	2	2



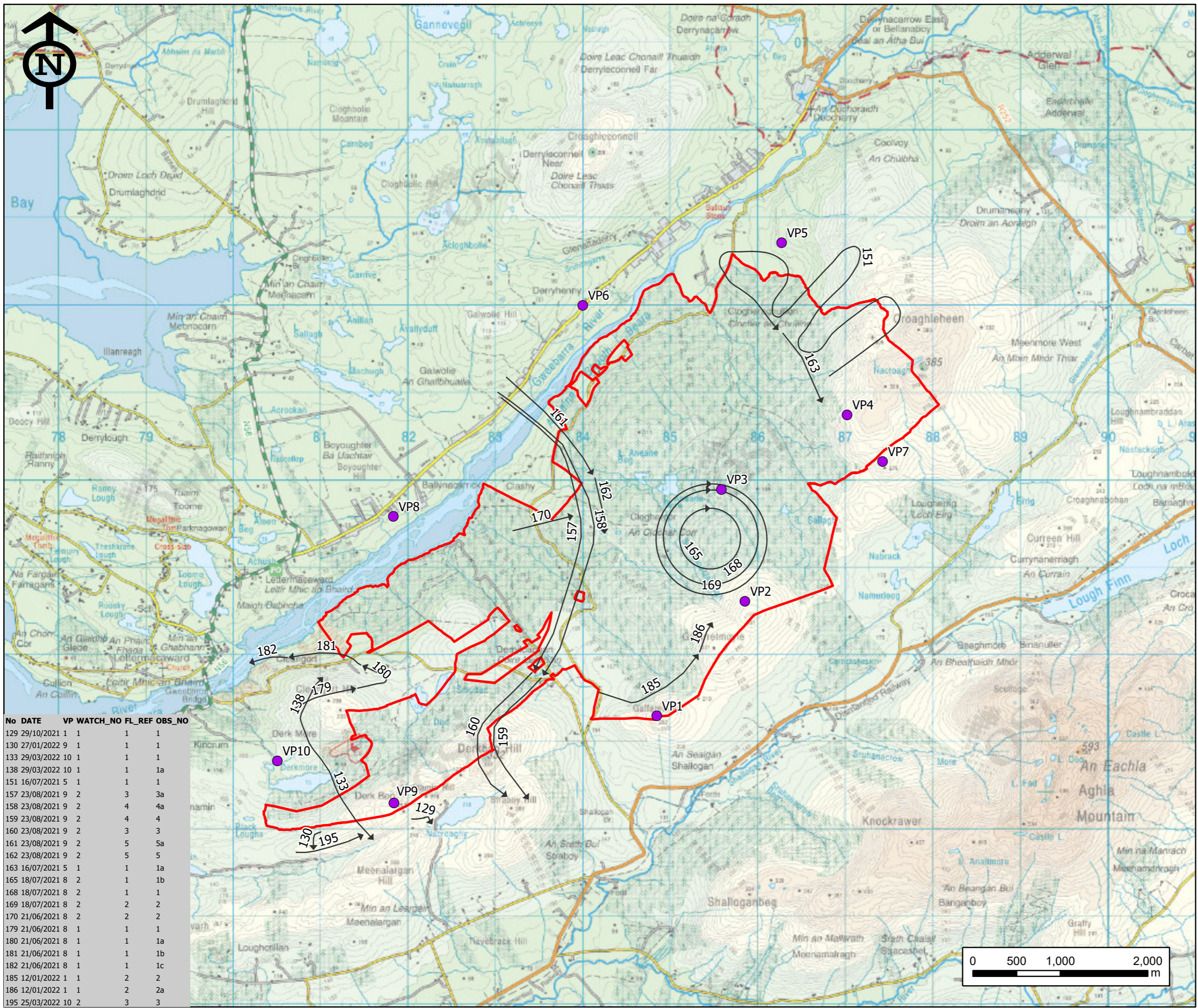
Golden Eagle VP survey flight line map 1 of 7

Map Scales:
1:40,000 @ A3

Drawn By: Sophia Swan
 Checked By: James Dineen
 Date: 21/02/2023 14:45
 Drawing Number: V:\Ireland\19_101
 Clogherachullion\Clogherachullion\Ecology\cloghercor
 flightline mapping.aprx



Ordnance Survey Ireland License No: AR 0017022
 © Ordnance Survey Ireland and Government of Ireland



No	DATE	VP	WATCH_NO	FL_REF	OBS_NO
129	29/10/2021	1	1	1	1
130	27/01/2022	9	1	1	1
133	29/03/2022	10	1	1	1
138	29/03/2022	10	1	1a	1
151	16/07/2021	5	1	1	1
157	23/08/2021	9	2	3	3a
158	23/08/2021	9	2	4	4a
159	23/08/2021	9	2	4	4
160	23/08/2021	9	2	3	3
161	23/08/2021	9	2	5	5a
162	23/08/2021	9	2	5	5
163	16/07/2021	5	1	1	1a
165	18/07/2021	8	2	1	1b
168	18/07/2021	8	2	1	1
169	18/07/2021	8	2	2	2
170	21/06/2021	8	2	2	2
179	21/06/2021	8	1	1	1
180	21/06/2021	8	1	1	1a
181	21/06/2021	8	1	1	1b
182	21/06/2021	8	1	1	1c
185	12/01/2022	1	1	2	2
186	12/01/2022	1	1	2	2a
195	25/03/2022	10	2	3	3

"Map produced by Ørsted Onshore Ireland MidCo Limited
 This map is proprietary and confidential and must not be duplicated or distributed by any means without express permission of Ørsted.
 This map is digitally created based on information obtained from various authoritative sources. Every reasonable care has been taken to ensure the information is correct at the time of publication.
 No responsibility can be accepted for any mishap or damages arising from any inaccuracies, omissions and new developments within the mapped area."


- ### Legend
- SPECIES**
- Golden eagle map 2
 - VP Locations
 - ▭ Site Boundary

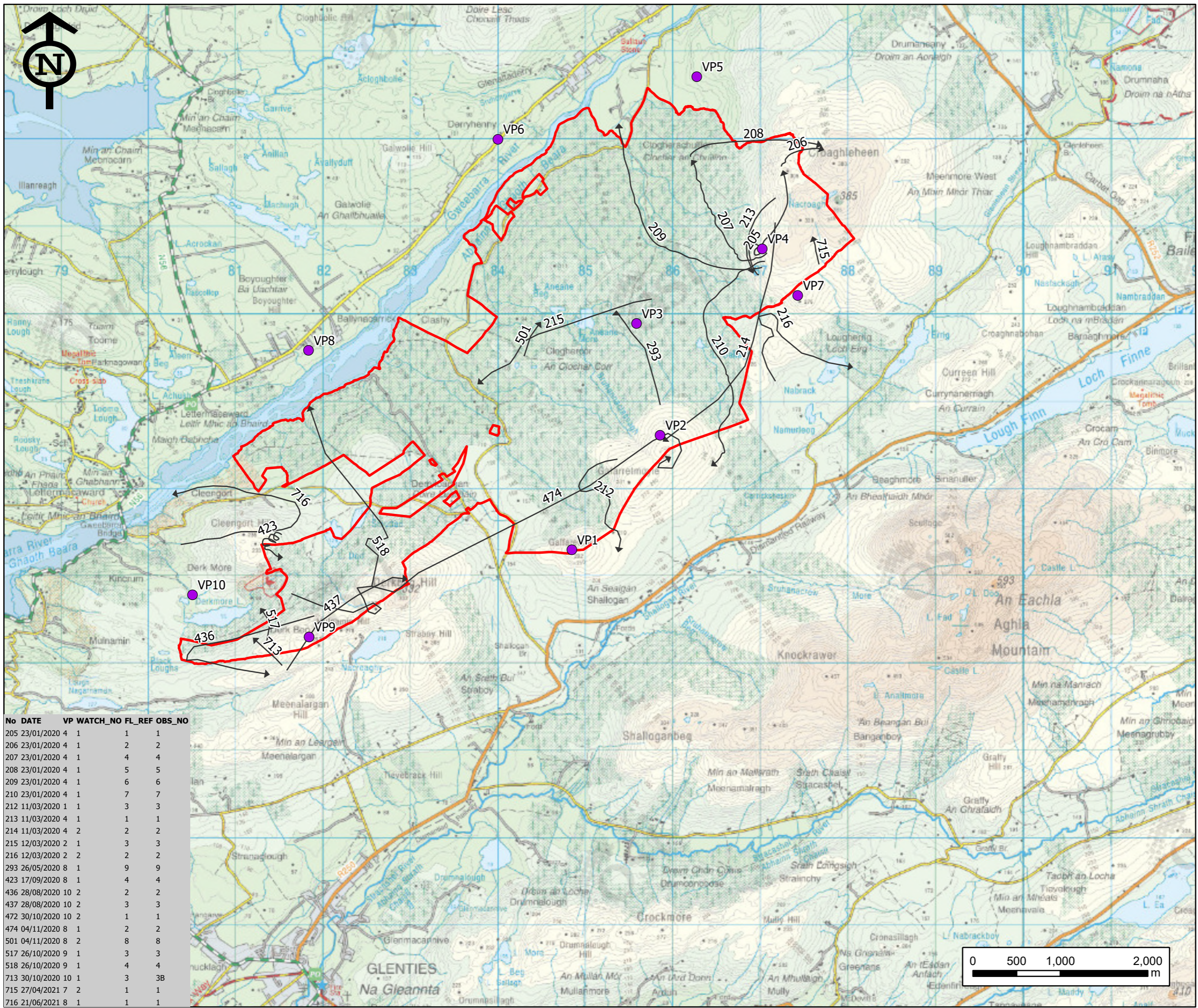


Golden Eagle VP survey flight line map 2 of 7

Map Scales:
 1:40,000 @ A3

Drawn By: Sophia Swan
 Checked By: James Dineen
 Date: 21/02/2023 14:46
 Drawing Number: V:\Ireland\19_101
 Clogherachullion\Clogherachullion\Ecology\clogherachullion_flightline_mapping.aprx





*Map produced by Ørsted Onshore Ireland MidCo Limited

This map is proprietary and confidential and must not be duplicated or distributed by any means without express permission of Ørsted.

This map is digitally created based on information obtained from various authoritative sources. Every reasonable care has been taken to ensure the information is correct at the time of publication.

No responsibility can be accepted for any mishap or damages arising from any inaccuracies, omissions and new developments within the mapped area."

Legend

- SPECIES**
- Golden eagle map 3
 - VP Locations
 - Site Boundary

No	DATE	VP	WATCH_NO	FL_REF	OBS_NO
205	23/01/2020	4	1	1	1
206	23/01/2020	4	1	2	2
207	23/01/2020	4	1	4	4
208	23/01/2020	4	1	5	5
209	23/01/2020	4	1	6	6
210	23/01/2020	4	1	7	7
212	11/03/2020	1	1	3	3
213	11/03/2020	4	1	1	1
214	11/03/2020	4	2	2	2
215	12/03/2020	2	1	3	3
216	12/03/2020	2	2	2	2
293	26/05/2020	8	1	9	9
423	17/09/2020	8	1	4	4
436	28/08/2020	10	2	2	2
437	28/08/2020	10	2	3	3
472	30/10/2020	10	2	1	1
474	04/11/2020	8	1	2	2
501	04/11/2020	8	2	8	8
517	26/10/2020	9	1	3	3
518	26/10/2020	9	1	4	4
713	30/10/2020	10	1	3	3B
715	27/04/2021	7	2	1	1
716	21/06/2021	8	1	1	1

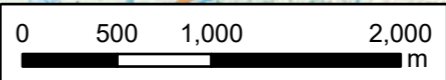


Golden Eagle VP survey flight line map 3 of 7

Map Scales:
1:40,000 @ A3

Drawn By: Sophia Swan
Checked By: James Dineen
Date: 21/02/2023 15:04
Drawing Number: V:\Ireland\19_101
Clogherachullion\Clogherachullion_Ecology\Clogherachullion_flightline_mapping.aprx

Ordnance Survey Ireland License No: AR 0017022
© Ordnance Survey Ireland and Government of Ireland





*Map produced by Ørsted Onshore Ireland MidCo Limited

This map is proprietary and confidential and must not be duplicated or distributed by any means without express permission of Ørsted.

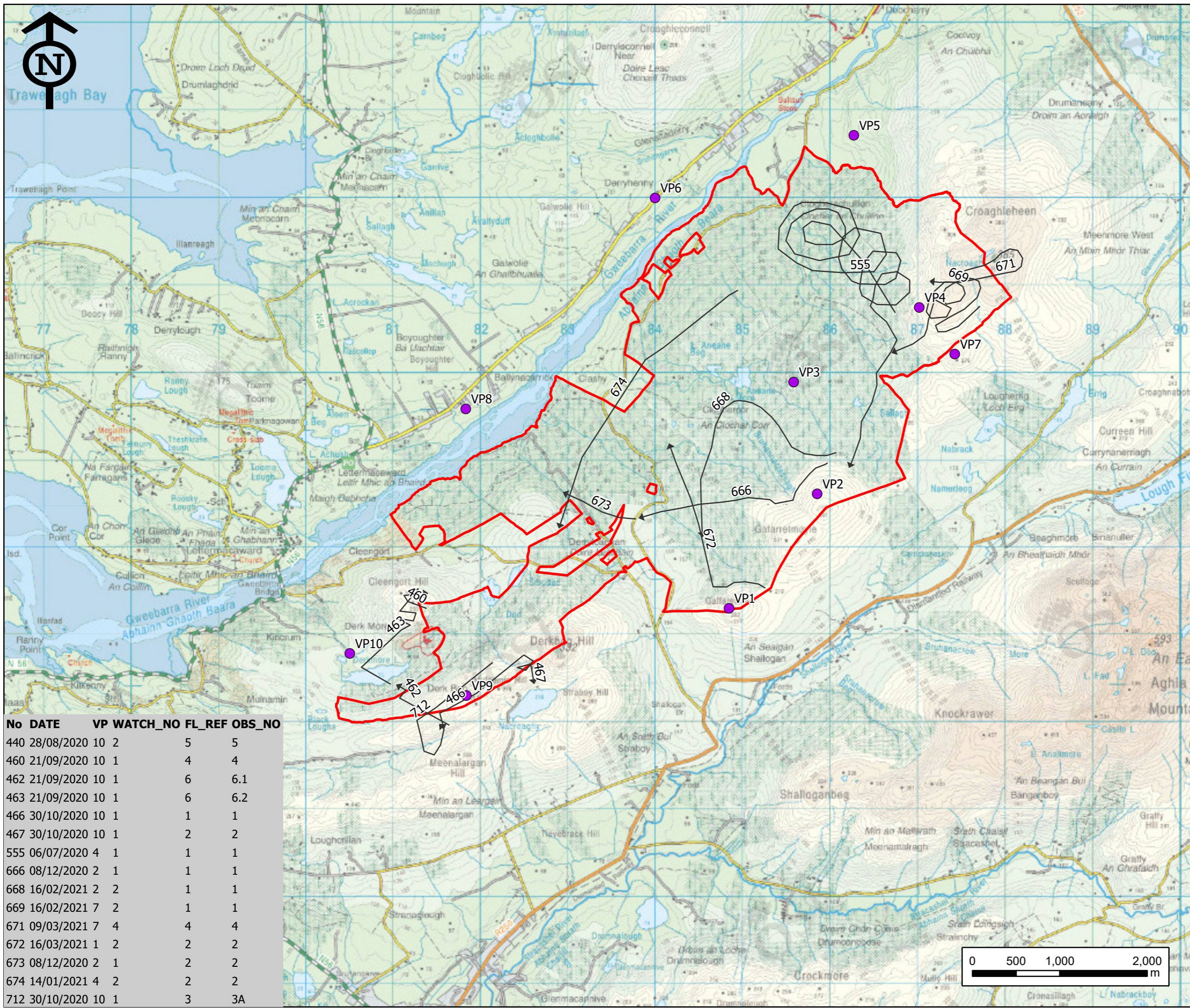
This map is digitally created based on information obtained from various authoritative sources. Every reasonable care has been taken to ensure the information is correct at the time of publication.

No responsibility can be accepted for any mishap or damages arising from any inaccuracies, omissions and new developments within the mapped area."

Legend

SPECIES

- Golden eagle map 4
- VP Locations
- Site Boundary




No	DATE	VP	WATCH_NO	FL_REF	OBS_NO
440	28/08/2020	10	2	5	5
460	21/09/2020	10	1	4	4
462	21/09/2020	10	1	6	6.1
463	21/09/2020	10	1	6	6.2
466	30/10/2020	10	1	1	1
467	30/10/2020	10	1	2	2
555	06/07/2020	4	1	1	1
666	08/12/2020	2	1	1	1
668	16/02/2021	2	2	1	1
669	16/02/2021	7	2	1	1
671	09/03/2021	7	4	4	4
672	16/03/2021	1	2	2	2
673	08/12/2020	2	1	2	2
674	14/01/2021	4	2	2	2
712	30/10/2020	10	1	3	3A



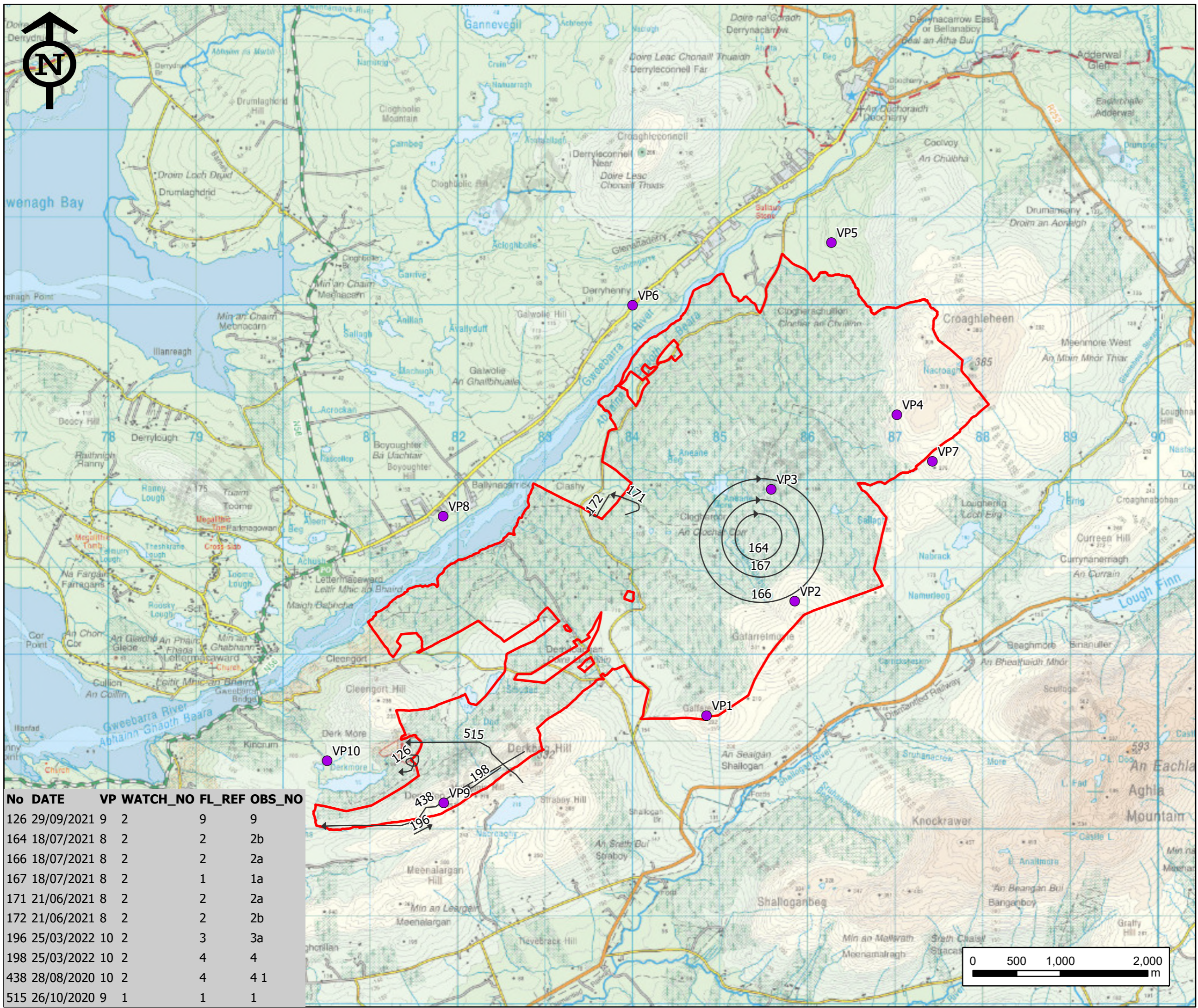
Golden Eagle VP survey flight line map 4 of 7

Map Scales:
1:40,000 @ A3

Drawn By: Sophia Swan
Checked By: James Dineen
Date: 21/02/2023 15:07
Drawing Number: V:\Ireland\19_101
Clogherachullion\Clogherachullion\Ecology\clogherachullion_flightline_mapping.aprx



Ordnance Survey Ireland License No: AR 0017022
© Ordnance Survey Ireland and Government of Ireland



*Map produced by Ørsted Onshore Ireland MidCo Limited

This map is proprietary and confidential and must not be duplicated or distributed by any means without express permission of Ørsted.

This map is digitally created based on information obtained from various authoritative sources. Every reasonable care has been taken to ensure the information is correct at the time of publication.

No responsibility can be accepted for any mishap or damages arising from any inaccuracies, omissions and new developments within the mapped area."

Legend

- SPECIES**
- Golden eagle map 5
 - VP Locations
 - Site Boundary

No	DATE	VP	WATCH_NO	FL_REF	OBS_NO
126	29/09/2021	9	2	9	9
164	18/07/2021	8	2	2	2b
166	18/07/2021	8	2	2	2a
167	18/07/2021	8	2	1	1a
171	21/06/2021	8	2	2	2a
172	21/06/2021	8	2	2	2b
196	25/03/2022	10	2	3	3a
198	25/03/2022	10	2	4	4
438	28/08/2020	10	2	4	4 1
515	26/10/2020	9	1	1	1

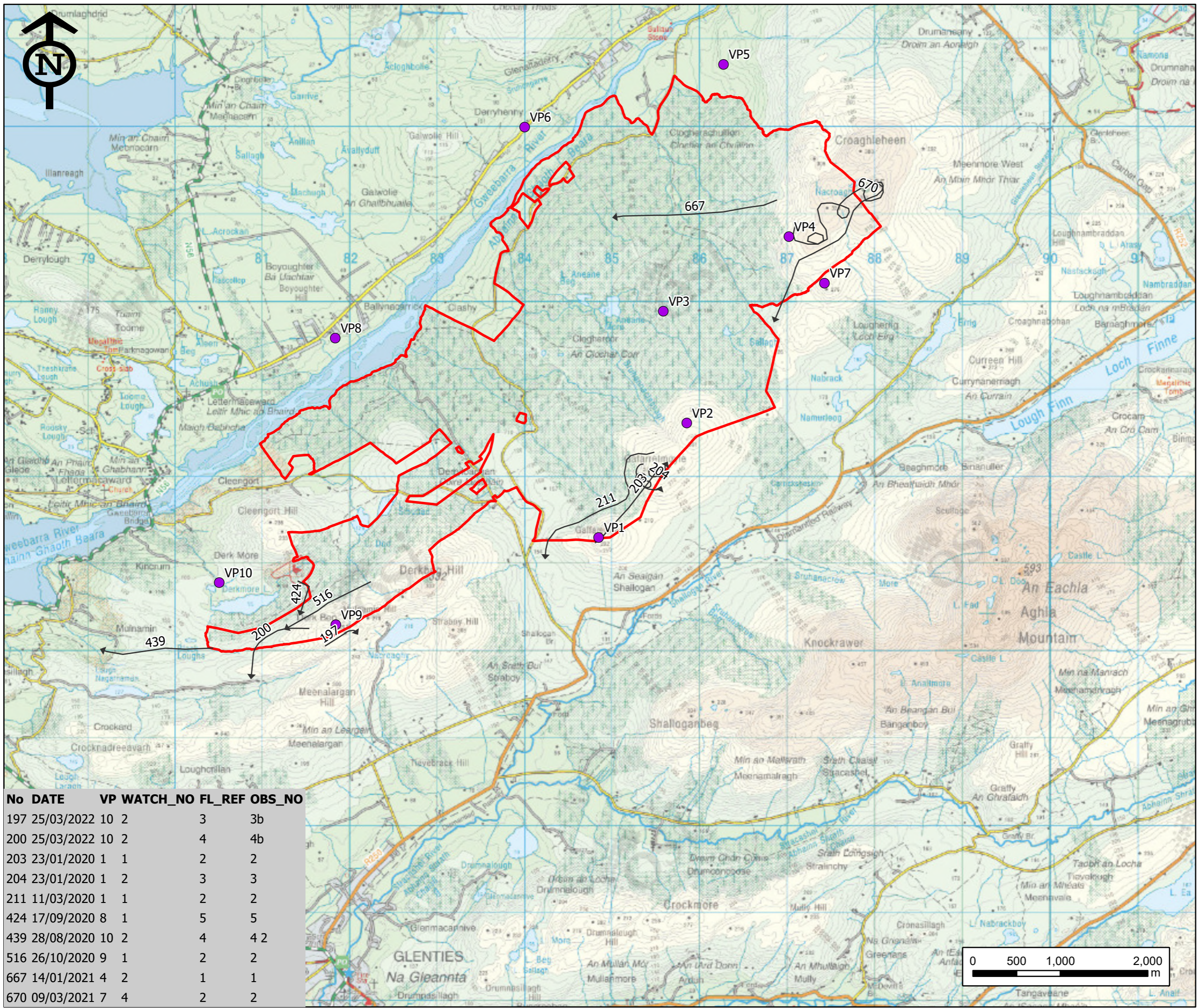


Golden Eagle VP survey flight line map 5 of 7

Map Scales:
1:40,000 @ A3

Drawn By: Sophia Swan
Checked By: James Dineen
Date: 21/02/2023 15:14
Drawing Number: V:\Ireland\19_101
Clogherachullion\Clogherachullion_Ecology\cloghercor flightline mapping.aprx

Ordnance Survey Ireland License No: AR 0017022
© Ordnance Survey Ireland and Government of Ireland



"Map produced by Ørsted Onshore Ireland MidCo Limited
 This map is proprietary and confidential and must not be duplicated or distributed by any means without express permission of Ørsted.
 This map is digitally created based on information obtained from various authoritative sources. Every reasonable care has been taken to ensure the information is correct at the time of publication.
 No responsibility can be accepted for any mishap or damages arising from any inaccuracies, omissions and new developments within the mapped area."

- ### Legend
- SPECIES**
- Golden eagle map 6
 - VP Locations
 - Site Boundary

No	DATE	VP	WATCH_NO	FL_REF	OBS_NO
197	25/03/2022	10	2	3	3b
200	25/03/2022	10	2	4	4b
203	23/01/2020	1	1	2	2
204	23/01/2020	1	2	3	3
211	11/03/2020	1	1	2	2
424	17/09/2020	8	1	5	5
439	28/08/2020	10	2	4	4 2
516	26/10/2020	9	1	2	2
667	14/01/2021	4	2	1	1
670	09/03/2021	7	4	2	2

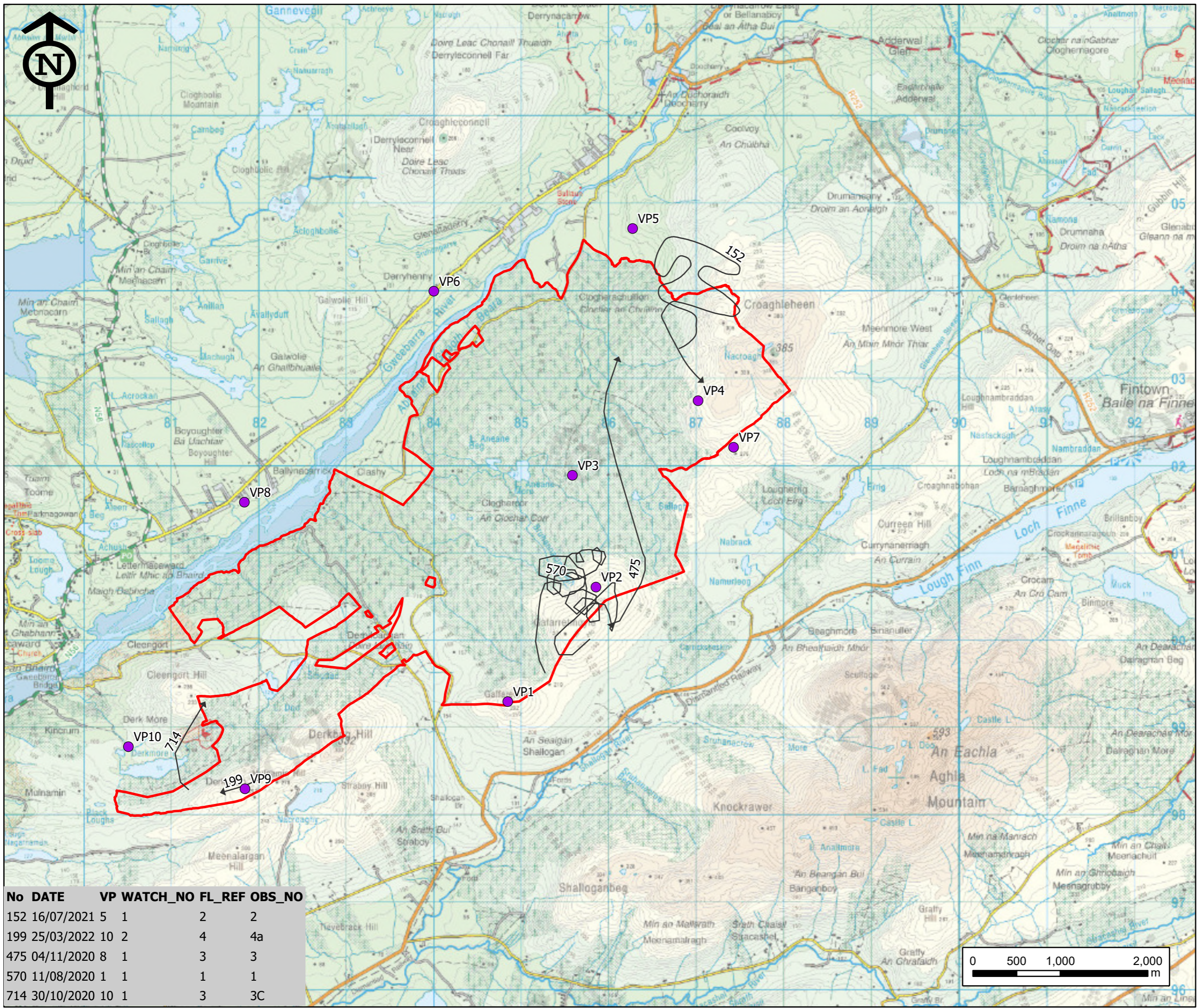


Golden Eagle VP survey flight line map 6 of 7

Map Scales:
 1:40,000 @ A3

Drawn By: Sophia Swan
 Checked By: James Dineen
 Date: 21/02/2023 15:19
 Drawing Number: V:\Ireland\19_101
 Clogherachullion\Clogherachullion\Ecology\cloghercor
 flightline mapping.aprx

Ordnance Survey Ireland License No: AR 0017022
 © Ordnance Survey Ireland and Government of Ireland



*Map produced by Ørsted Onshore Ireland MidCo Limited

This map is proprietary and confidential and must not be duplicated or distributed by any means without express permission of Ørsted.

This map is digitally created based on information obtained from various authoritative sources. Every reasonable care has been taken to ensure the information is correct at the time of publication.

No responsibility can be accepted for any mishap or damages arising from any inaccuracies, omissions and new developments within the mapped area."

- ### Legend
- SPECIES**
- Golden eagle map 7
 - VP Locations
 - ▭ Site Boundary



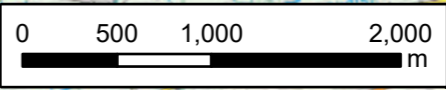
Golden Eagle VP survey flight line map 7 of 7

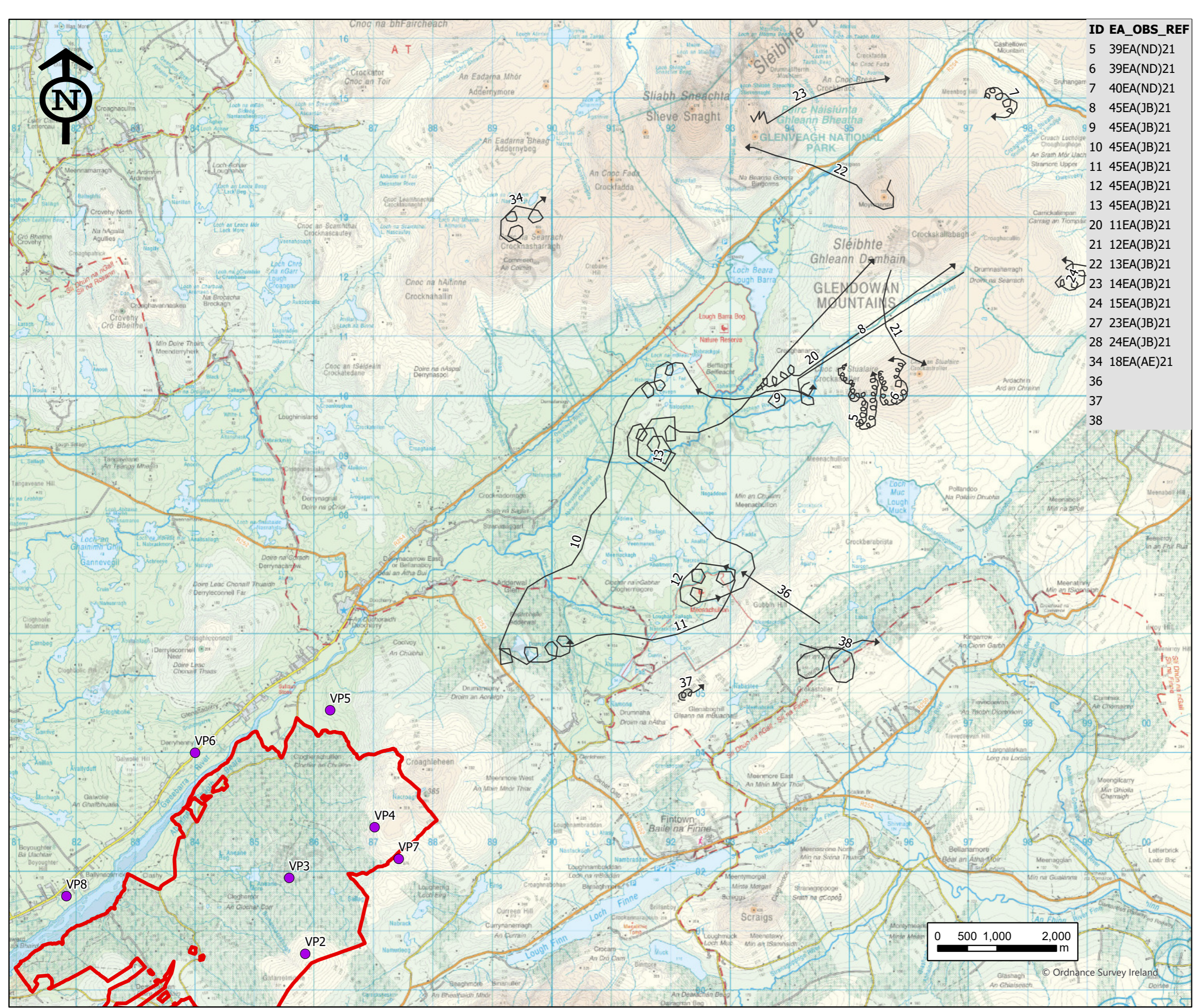
Map Scales:
1:40,000 @ A3

Drawn By: Sophia Swan
 Checked By: James Dineen
 Date: 21/02/2023 15:21
 Drawing Number: V:\Ireland\19_101
 Clogherachullion\Clogherachullion_Ecology\cloghercor
 flightline mapping.aprx

Ordnance Survey Ireland License No: AR 0017022
 © Ordnance Survey Ireland and Government of Ireland

No	DATE	VP	WATCH_NO	FL_REF	OBS_NO
152	16/07/2021	5	1	2	2
199	25/03/2022	10	2	4	4a
475	04/11/2020	8	1	3	3
570	11/08/2020	1	1	1	1
714	30/10/2020	10	1	3	3C





ID	EA_OBS_REF
5	39EA(ND)21
6	39EA(ND)21
7	40EA(ND)21
8	45EA(JB)21
9	45EA(JB)21
10	45EA(JB)21
11	45EA(JB)21
12	45EA(JB)21
13	45EA(JB)21
20	11EA(JB)21
21	12EA(JB)21
22	13EA(JB)21
23	14EA(JB)21
24	15EA(JB)21
27	23EA(JB)21
28	24EA(JB)21
34	18EA(AE)21
36	
37	
38	

*Map produced by Ørsted Onshore Ireland MidCo Limited

This map is proprietary and confidential and must not be duplicated or distributed by any means without express permission of Ørsted.

This map is digitally created based on information obtained from various authoritative sources. Every reasonable care has been taken to ensure the information is correct at the time of publication.

No responsibility can be accepted for any mishap or damages arising from any inaccuracies, omissions and new developments within the mapped area.™

- VP Locations
- Map 1
- ▭ Site Boundary

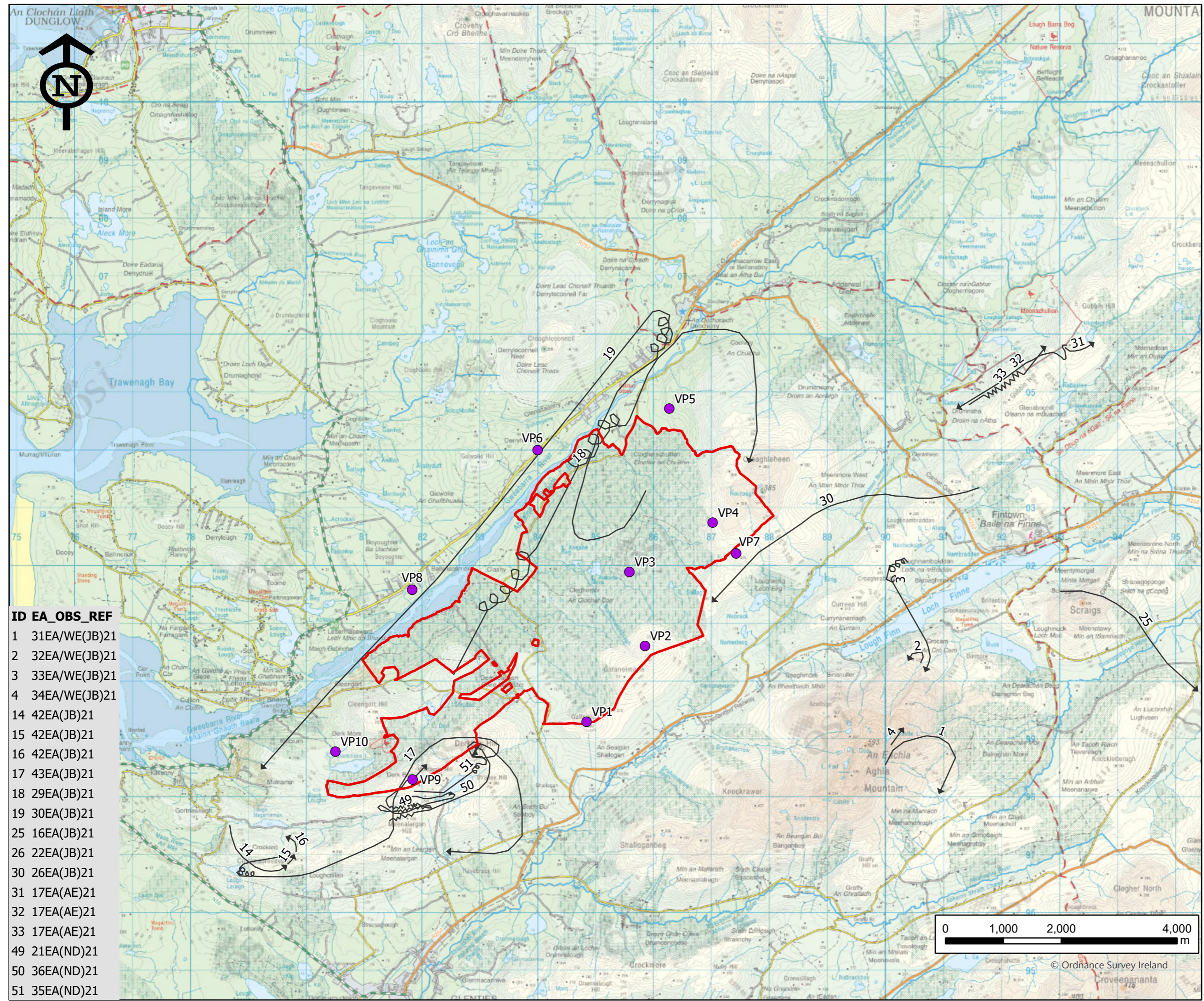


Golden eagle VP survey flight line map 1 of 3 2021

Map Scales:
1:58,000 @ A3

Drawn By: Sophia Swan
 Checked By: James Dineen
 Date: 14/12/2022 11:47
 Drawing Number: V:\Ireland\19_101
 Clogherachullion\Clogherachullion_Ecology\Clogherachullion
 Golden eagle 2021

Ordnance Survey Ireland License No: AR 0017022
 © Ordnance Survey Ireland and Government of Ireland



Map produced by Ørsted Onshore Ireland MidCo Limited

This map is proprietary and confidential and must not be duplicated or distributed by any means without express permission of Ørsted.

This map is digitally created based on information obtained from various authoritative sources. Every reasonable care has been taken to ensure the information is correct at the time of publication.

No responsibility can be accepted for any mishap or damages arising from any inaccuracies, omissions and new developments within the mapped area."

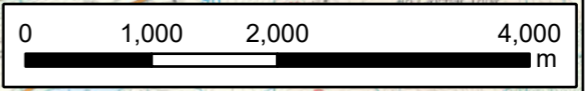
- VP Locations
- MONTH
- Map 2
- ▭ Site Boundary

ID	EA_OBS_REF
1	31EA/WE(JB)21
2	32EA/WE(JB)21
3	33EA/WE(JB)21
4	34EA/WE(JB)21
14	42EA(JB)21
15	42EA(JB)21
16	42EA(JB)21
17	43EA(JB)21
18	29EA(JB)21
19	30EA(JB)21
25	16EA(JB)21
26	22EA(JB)21
30	26EA(JB)21
31	17EA(AE)21
32	17EA(AE)21
33	17EA(AE)21
49	21EA(ND)21
50	36EA(ND)21
51	35EA(ND)21



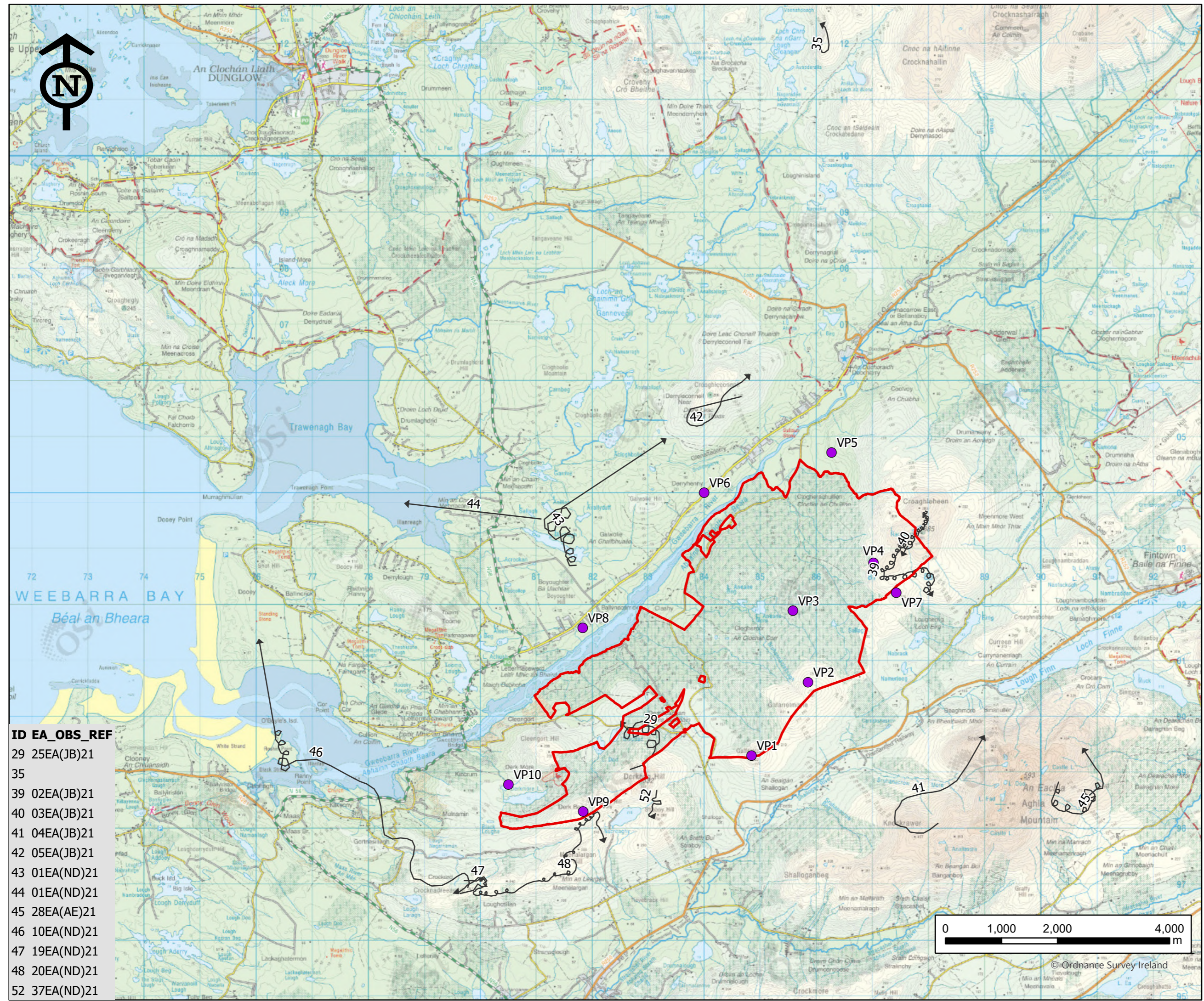
Golden eagle VP survey flight line map 2 of 3 2021

Map Scales:
1:60,000 @ A3



Drawn By: Sophia Swan
Checked By: James Dineen
Date: 22/02/2023 11:26
Drawing Number: V:\Ireland\19_101
Clogherachullion\Clogherachullion_Ecology\clogheror
flightline mapping.aprx

Ordnance Survey Ireland License No: AR 0017022
© Ordnance Survey Ireland and Government of Ireland



Map produced by Ørsted Onshore Ireland MidCo Limited

This map is proprietary and confidential and must not be duplicated or distributed by any means without express permission of Ørsted.

This map is digitally created based on information obtained from various authoritative sources. Every reasonable care has been taken to ensure the information is correct at the time of publication.

No responsibility can be accepted for any mishap or damages arising from any inaccuracies, omissions and new developments within the mapped area."

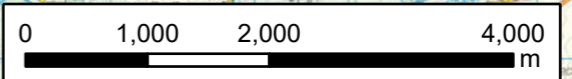
- VP Locations
- MONTH
- Map 3
- ▭ Site Boundary

ID	EA_OBS_REF
29	25EA(JB)21
35	
39	02EA(JB)21
40	03EA(JB)21
41	04EA(JB)21
42	05EA(JB)21
43	01EA(ND)21
44	01EA(ND)21
45	28EA(AE)21
46	10EA(ND)21
47	19EA(ND)21
48	20EA(ND)21
52	37EA(ND)21



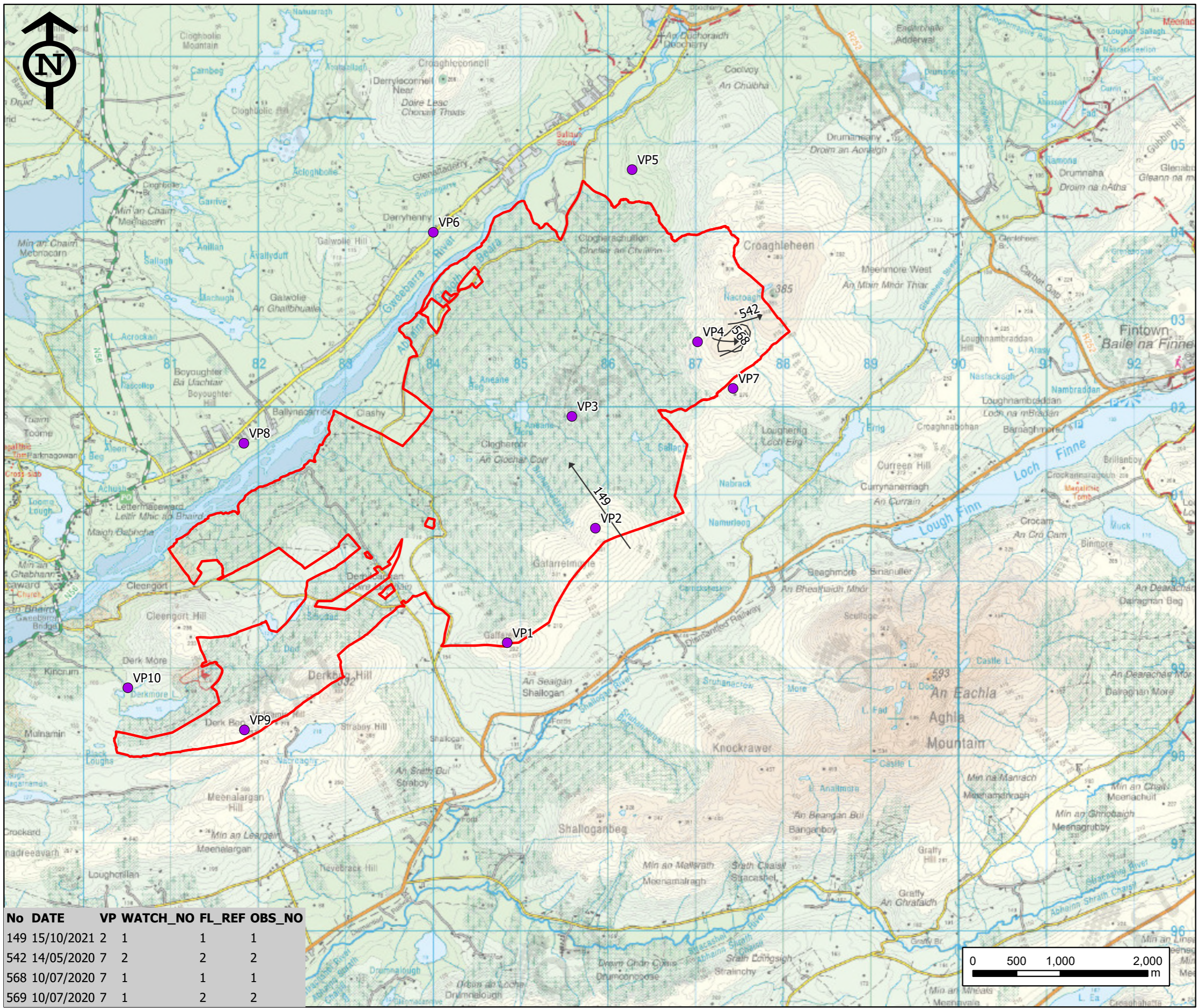
Golden eagle VP survey flight line map 3 of 3 2021

Map Scales:
1:62,000 @ A3



Drawn By: Sophia Swan
Checked By: James Dineen
Date: 22/02/2023 11:29
Drawing Number: V/Ireland/19_101
Clogherchullion/Clogherchullion_Ecology/clogheror
flightline mapping.aprx

Ordnance Survey Ireland License No: AR 0017022
© Ordnance Survey Ireland and Government of Ireland



*Map produced by Ørsted Onshore Ireland MidCo Limited

This map is proprietary and confidential and must not be duplicated or distributed by any means without express permission of Ørsted.

This map is digitally created based on information obtained from various authoritative sources. Every reasonable care has been taken to ensure the information is correct at the time of publication.

No responsibility can be accepted for any mishap or damages arising from any inaccuracies, omissions and new developments within the mapped area."

Legend

SPECIES

- Golden Plover
- VP Locations
- Site Boundary




Golden Plover VP survey flight line map 1 of 1

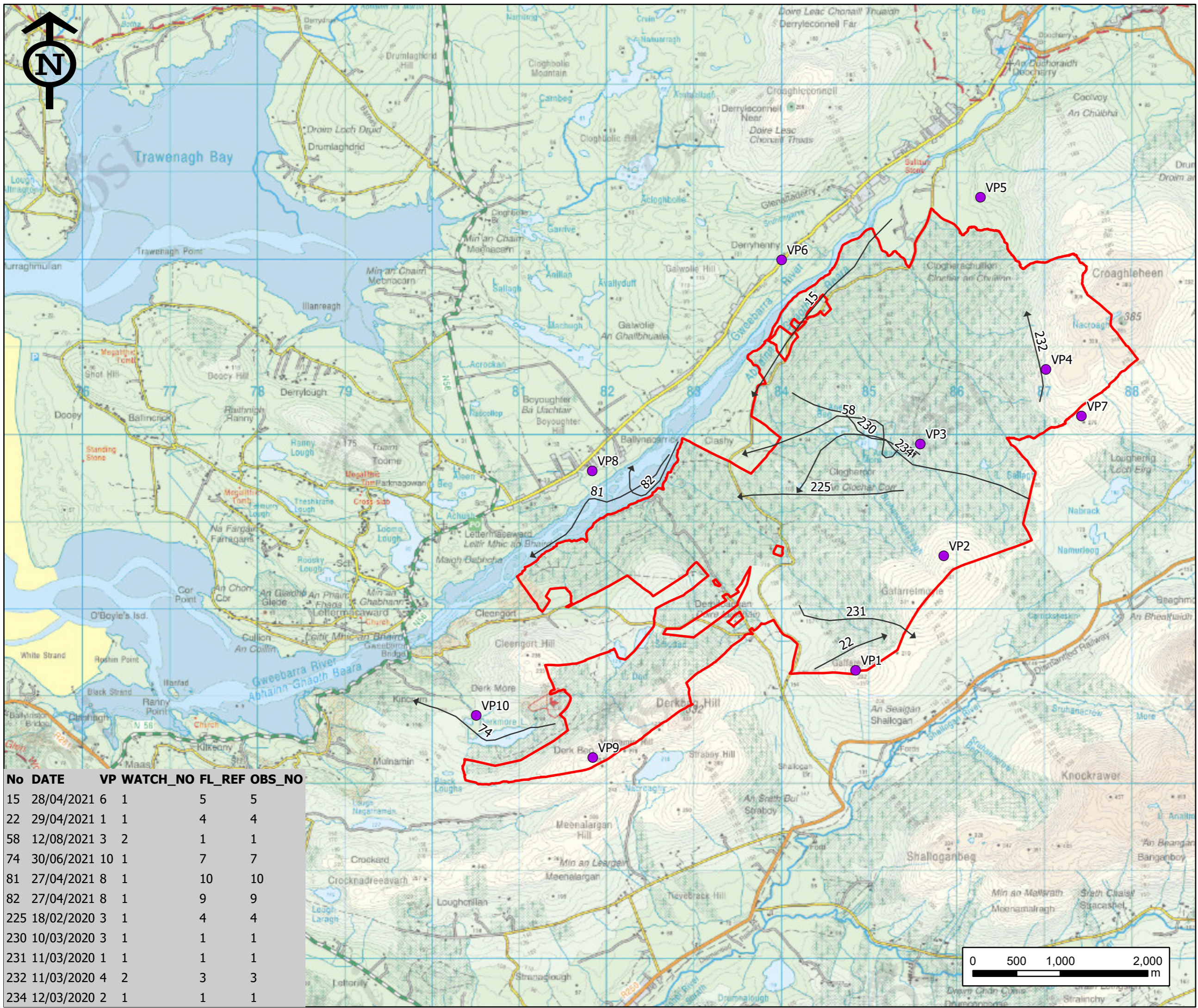
Map Scales:
1:40,000 @ A3

Drawn By: Sophia Swan
Checked By: James Dineen
Date: 21/02/2023 15:37
Drawing Number: V:\Ireland\19_101
Clogherachullion\Clogherachullion_Ecology\cloghercor
flightline mapping.aprx

Ordnance Survey Ireland License No: AR 0017022
© Ordnance Survey Ireland and Government of Ireland

No	DATE	VP	WATCH_NO	FL_REF	OBS_NO
149	15/10/2021	2	1	1	1
542	14/05/2020	7	2	2	2
568	10/07/2020	7	1	1	1
569	10/07/2020	7	1	2	2





"Map produced by Ørsted Onshore Ireland MidCo Limited
 This map is proprietary and confidential and must not be duplicated or distributed by any means without express permission of Ørsted.
 This map is digitally created based on information obtained from various authoritative sources. Every reasonable care has been taken to ensure the information is correct at the time of publication.
 No responsibility can be accepted for any mishap or damages arising from any inaccuracies, omissions and new developments within the mapped area."

- ### Legend
- #### SPECIES
- great black backed gull map 1
 - VP Locations
 - ▭ Site Boundary



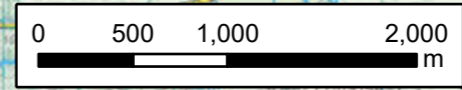
Great Black-backed Gull VP survey
 flight line map 1 of 3

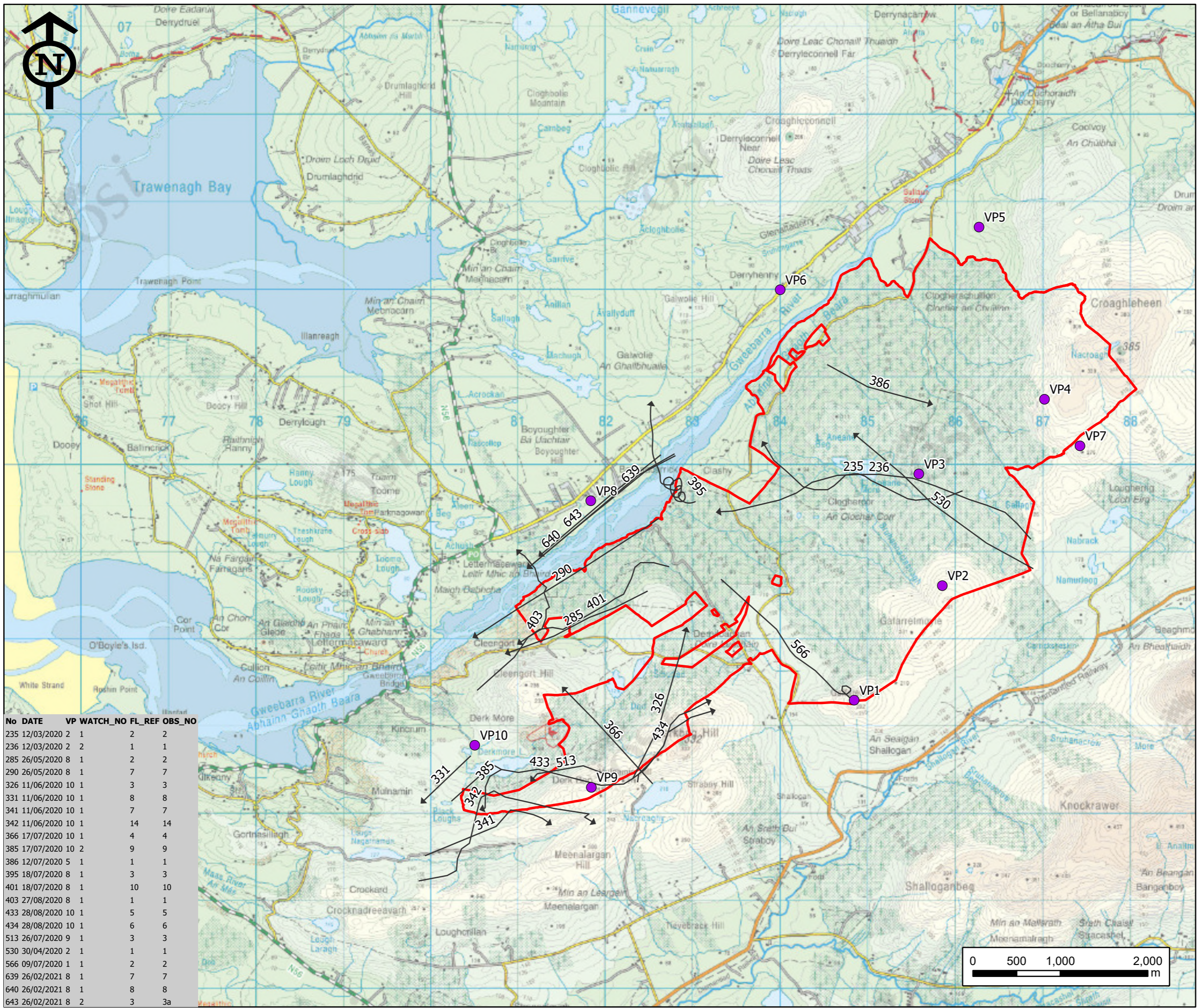
Map Scales:
 1:40,000 @ A3

Drawn By: Sophia Swan
 Checked By: James Dineen
 Date: 21/02/2023 15:24
 Drawing Number: V:\Ireland\19_101
 Clogherachullion\Clogherachullion\Ecology\cloghercor
 flightline mapping.aprx

Ordnance Survey Ireland License No: AR 0017022
 © Ordnance Survey Ireland and Government of Ireland

No	DATE	VP	WATCH_NO	FL_REF	OBS_NO
15	28/04/2021	6	1	5	5
22	29/04/2021	1	1	4	4
58	12/08/2021	3	2	1	1
74	30/06/2021	10	1	7	7
81	27/04/2021	8	1	10	10
82	27/04/2021	8	1	9	9
225	18/02/2020	3	1	4	4
230	10/03/2020	3	1	1	1
231	11/03/2020	1	1	1	1
232	11/03/2020	4	2	3	3
234	12/03/2020	2	1	1	1





No	DATE	VP	WATCH_NO	FL_REF	OBS_NO
235	12/03/2020	2	1	2	2
236	12/03/2020	2	2	1	1
285	26/05/2020	8	1	2	2
290	26/05/2020	8	1	7	7
326	11/06/2020	10	1	3	3
331	11/06/2020	10	1	8	8
341	11/06/2020	10	1	7	7
342	11/06/2020	10	1	14	14
366	17/07/2020	10	1	4	4
385	17/07/2020	10	2	9	9
386	12/07/2020	5	1	1	1
395	18/07/2020	8	1	3	3
401	18/07/2020	8	1	10	10
403	27/08/2020	8	1	1	1
433	28/08/2020	10	1	5	5
434	28/08/2020	10	1	6	6
513	26/07/2020	9	1	3	3
530	30/04/2020	2	1	1	1
566	09/07/2020	1	1	2	2
639	26/02/2021	8	1	7	7
640	26/02/2021	8	1	8	8
643	26/02/2021	8	2	3	3a

*Map produced by Ørsted Onshore Ireland MidCo Limited

This map is proprietary and confidential and must not be duplicated or distributed by any means without express permission of Ørsted.

This map is digitally created based on information obtained from various authoritative sources. Every reasonable care has been taken to ensure the information is correct at the time of publication.

No responsibility can be accepted for any mishap or damages arising from any inaccuracies, omissions and new developments within the mapped area."

Legend

SPECIES

- Great black backed gull map 2
- VP Locations
- Site Boundary

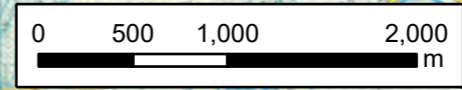


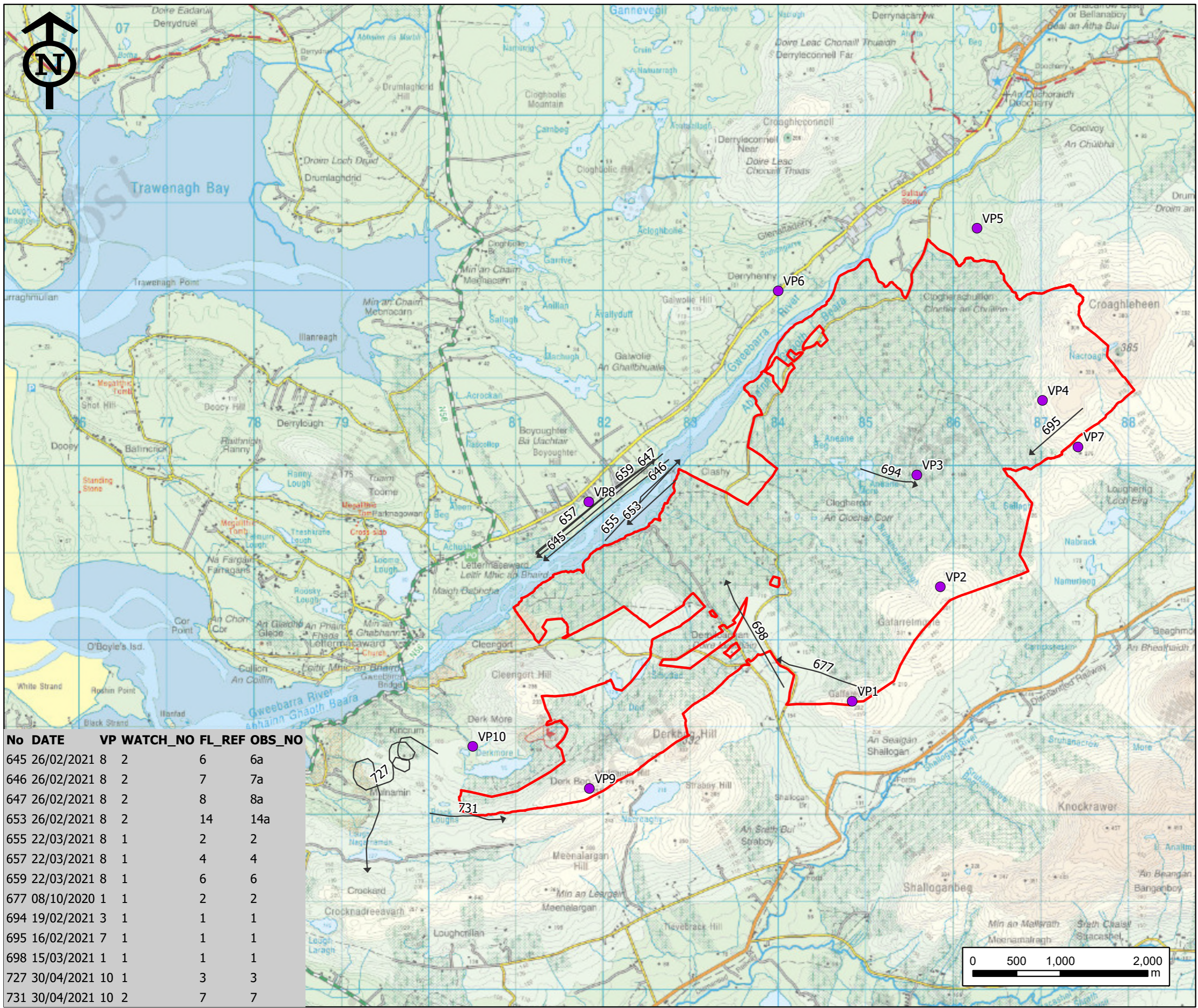
Great Black-backed Gull VP survey
flight line map 2 of 3

Map Scales:
1:40,000 @ A3

Drawn By: Sophia Swan
Checked By: James Dineen
Date: 21/02/2023 15:27
Drawing Number: V:\Ireland\19_101
Clogherachullion\Clogherachullion\Ecology\cloghercor
flightline mapping.aprx

Ordnance Survey Ireland License No: AR 0017022
© Ordnance Survey Ireland and Government of Ireland





No	DATE	VP	WATCH_NO	FL_REF	OBS_NO
645	26/02/2021	8	2	6	6a
646	26/02/2021	8	2	7	7a
647	26/02/2021	8	2	8	8a
653	26/02/2021	8	2	14	14a
655	22/03/2021	8	1	2	2
657	22/03/2021	8	1	4	4
659	22/03/2021	8	1	6	6
677	08/10/2020	1	1	2	2
694	19/02/2021	3	1	1	1
695	16/02/2021	7	1	1	1
698	15/03/2021	1	1	1	1
727	30/04/2021	10	1	3	3
731	30/04/2021	10	2	7	7

*Map produced by Ørsted Onshore Ireland MidCo Limited

This map is proprietary and confidential and must not be duplicated or distributed by any means without express permission of Ørsted.

This map is digitally created based on information obtained from various authoritative sources. Every reasonable care has been taken to ensure the information is correct at the time of publication.

No responsibility can be accepted for any mishap or damages arising from any inaccuracies, omissions and new developments within the mapped area."

Legend

SPECIES

- great black backed gull map 3
- VP Locations
- ▭ Site Boundary

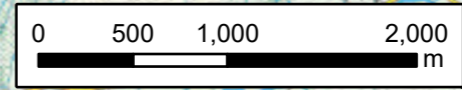


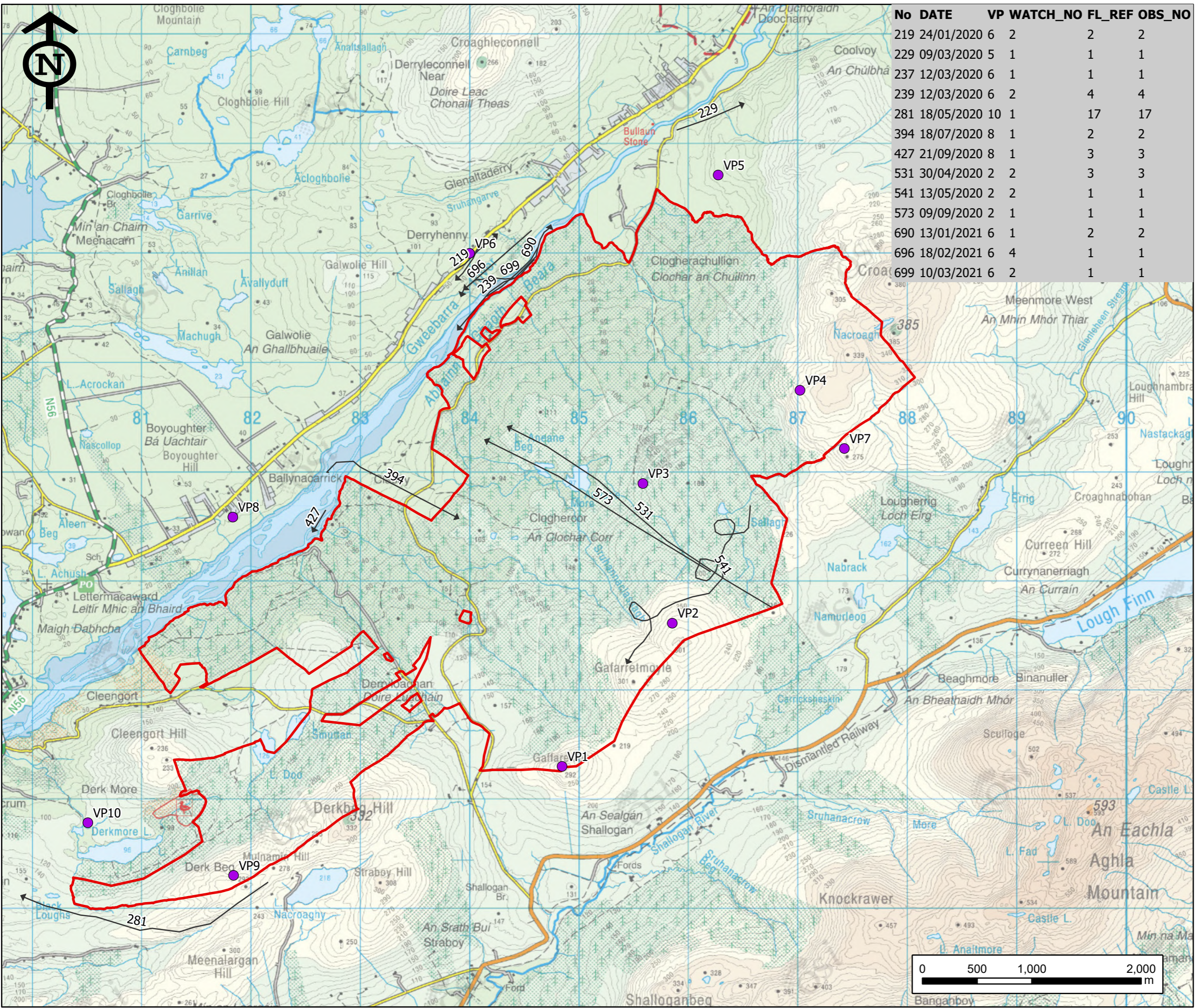
Great Black-backed Gull VP survey flight line map 3 of 3

Map Scales:
1:40,000 @ A3

Drawn By: Sophia Swan
Checked By: James Dineen
Date: 21/02/2023 15:33
Drawing Number: V:\Ireland\19_101
Clogherachullion\Clogherachullion_Ecology\cloghercor flightline mapping.aprx

Ordnance Survey Ireland License No: AR 0017022
© Ordnance Survey Ireland and Government of Ireland





No	DATE	VP	WATCH_NO	FL_REF	OBS_NO
219	24/01/2020	6	2	2	2
229	09/03/2020	5	1	1	1
237	12/03/2020	6	1	1	1
239	12/03/2020	6	2	4	4
281	18/05/2020	10	1	17	17
394	18/07/2020	8	1	2	2
427	21/09/2020	8	1	3	3
531	30/04/2020	2	2	3	3
541	13/05/2020	2	2	1	1
573	09/09/2020	2	1	1	1
690	13/01/2021	6	1	2	2
696	18/02/2021	6	4	1	1
699	10/03/2021	6	2	1	1

*Map produced by Ørsted Onshore Ireland MidCo Limited

This map is proprietary and confidential and must not be duplicated or distributed by any means without express permission of Ørsted.

This map is digitally created based on information obtained from various authoritative sources. Every reasonable care has been taken to ensure the information is correct at the time of publication.

No responsibility can be accepted for any mishap or damages arising from any inaccuracies, omissions and new developments within the mapped area."

Legend

SPECIES

- Grey Heron
- VP Locations
- ▭ Site Boundary

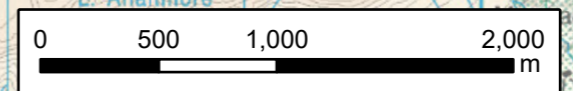


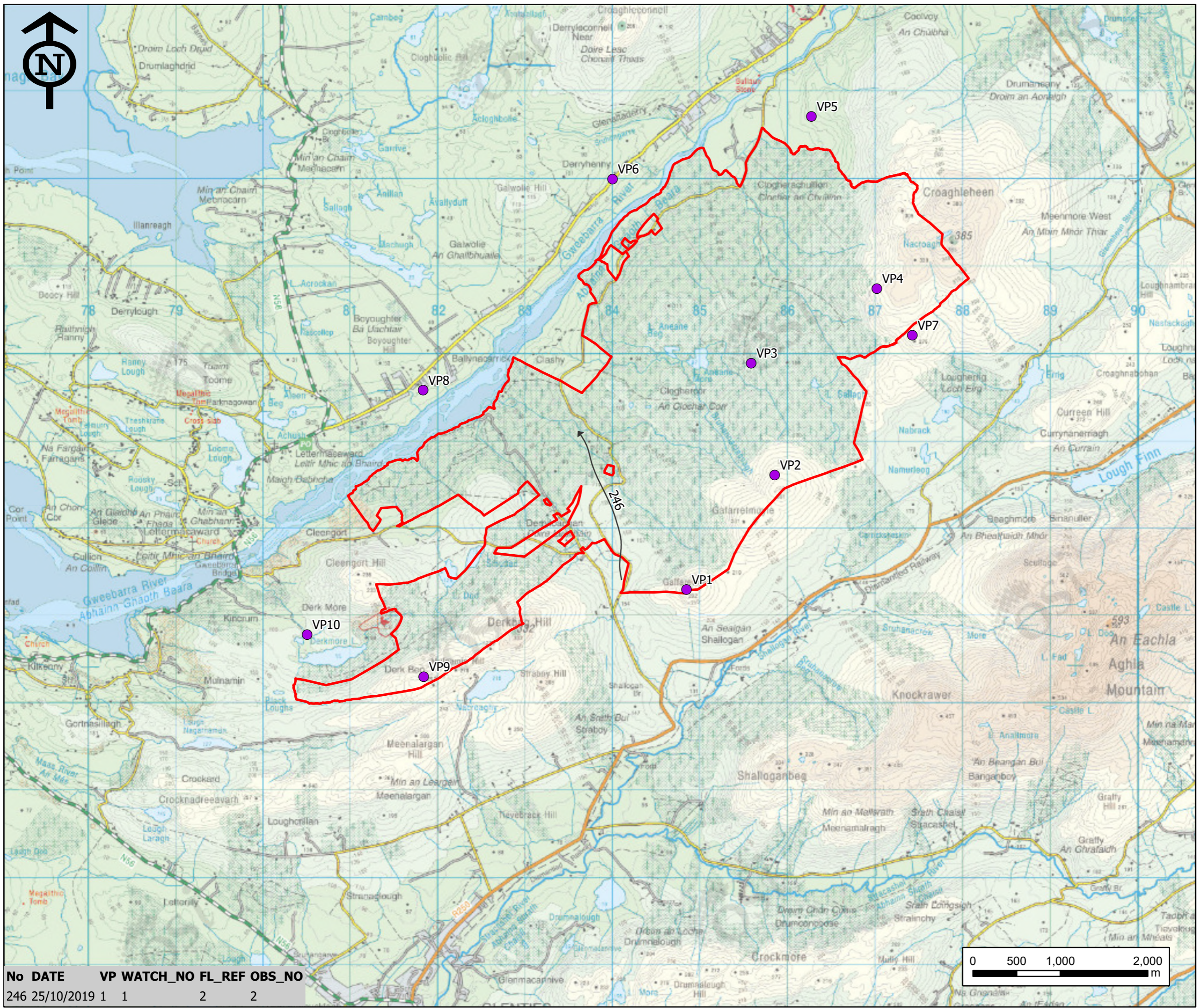
Grey Heron VP survey flight line map
1 of 1

Map Scales:
1:32,000 @ A3

Drawn By: Sophia Swan
Checked By: James Dineen
Date: 22/02/2023 11:37
Drawing Number: V:\Ireland\19_101
Clougherachullion\Clougherachullion_Ecology\clougherachullion_flightline_mapping.aprx

Ordnance Survey Ireland License No: AR 0017022
© Ordnance Survey Ireland and Government of Ireland





"Map produced by Ørsted Onshore Ireland MidCo Limited
 This map is proprietary and confidential and must not be duplicated or distributed by any means without express permission of Ørsted.
 This map is digitally created based on information obtained from various authoritative sources. Every reasonable care has been taken to ensure the information is correct at the time of publication.
 No responsibility can be accepted for any mishap or damages arising from any inaccuracies, omissions and new developments within the mapped area."

- ### Legend
- SPECIES**
- Greylag Goose
 - VP Locations
 - Site Boundary




Greylag Goose VP survey flight line map 1 of 1

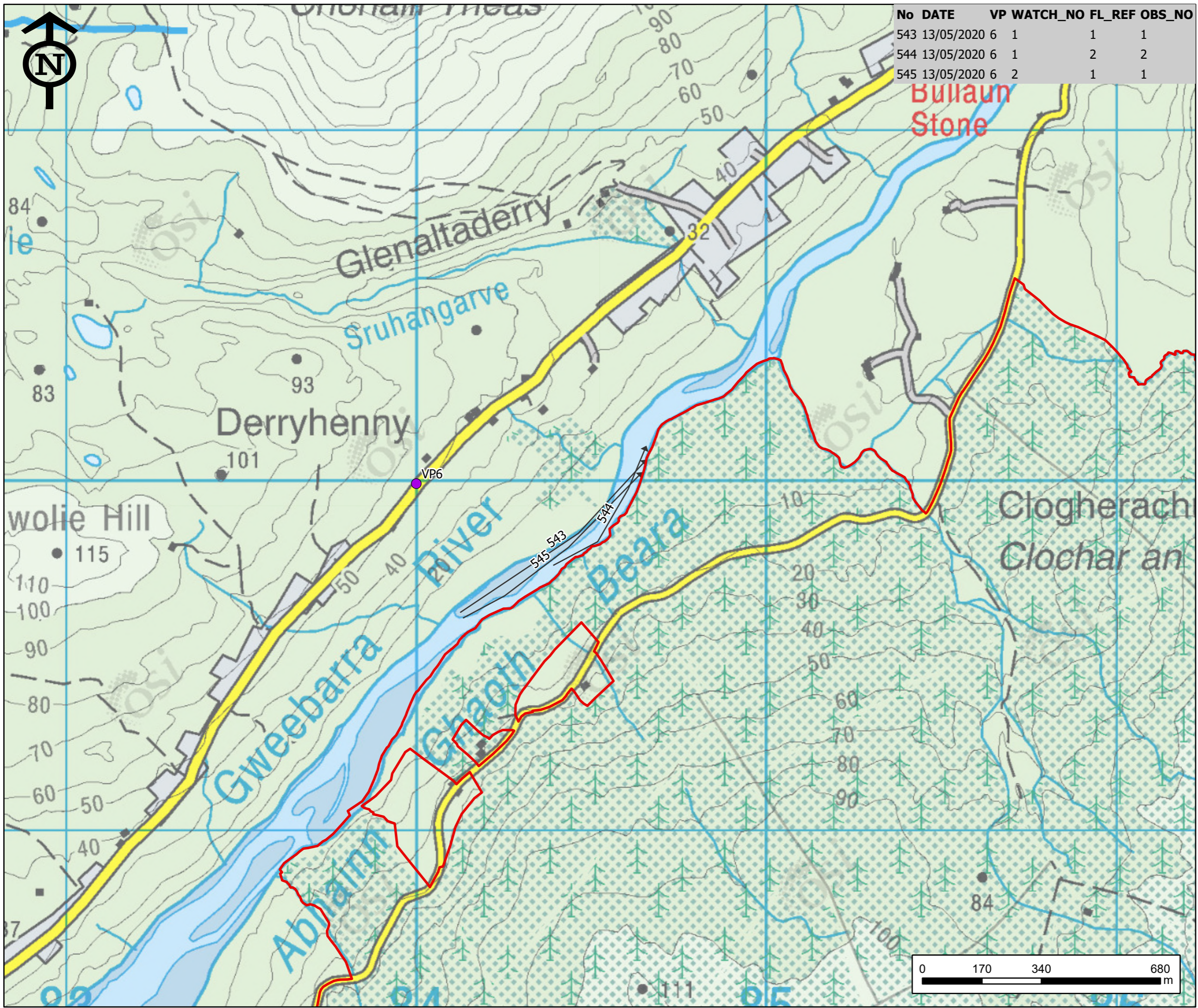
Map Scales:
 1:40,000 @ A3

Drawn By: Sophia Swan
 Checked By: James Dineen
 Date: 21/02/2023 15:35
 Drawing Number: V:\Ireland\19_101
 Clogherachullion\Clogherachullion_Ecology\cloghercor flightline mapping.aprx\

Ordnance Survey Ireland License No: AR 0017022
 © Ordnance Survey Ireland and Government of Ireland

No	DATE	VP	WATCH_NO	FL_REF	OBS_NO
246	25/10/2019	1	1	2	2





No	DATE	VP	WATCH_NO	FL_REF	OBS_NO
543	13/05/2020	6	1	1	1
544	13/05/2020	6	1	2	2
545	13/05/2020	6	2	1	1

"Map produced by Ørsted Onshore Ireland MidCo Limited
 This map is proprietary and confidential and must not be duplicated or distributed by any means without express permission of Ørsted.
 This map is digitally created based on information obtained from various authoritative sources. Every reasonable care has been taken to ensure the information is correct at the time of publication.
 No responsibility can be accepted for any mishap or damages arising from any inaccuracies, omissions and new developments within the mapped area."

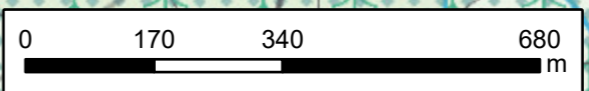
- Legend**
- SPECIES**
- Gull
 - VP Locations
 - ▭ Site Boundary

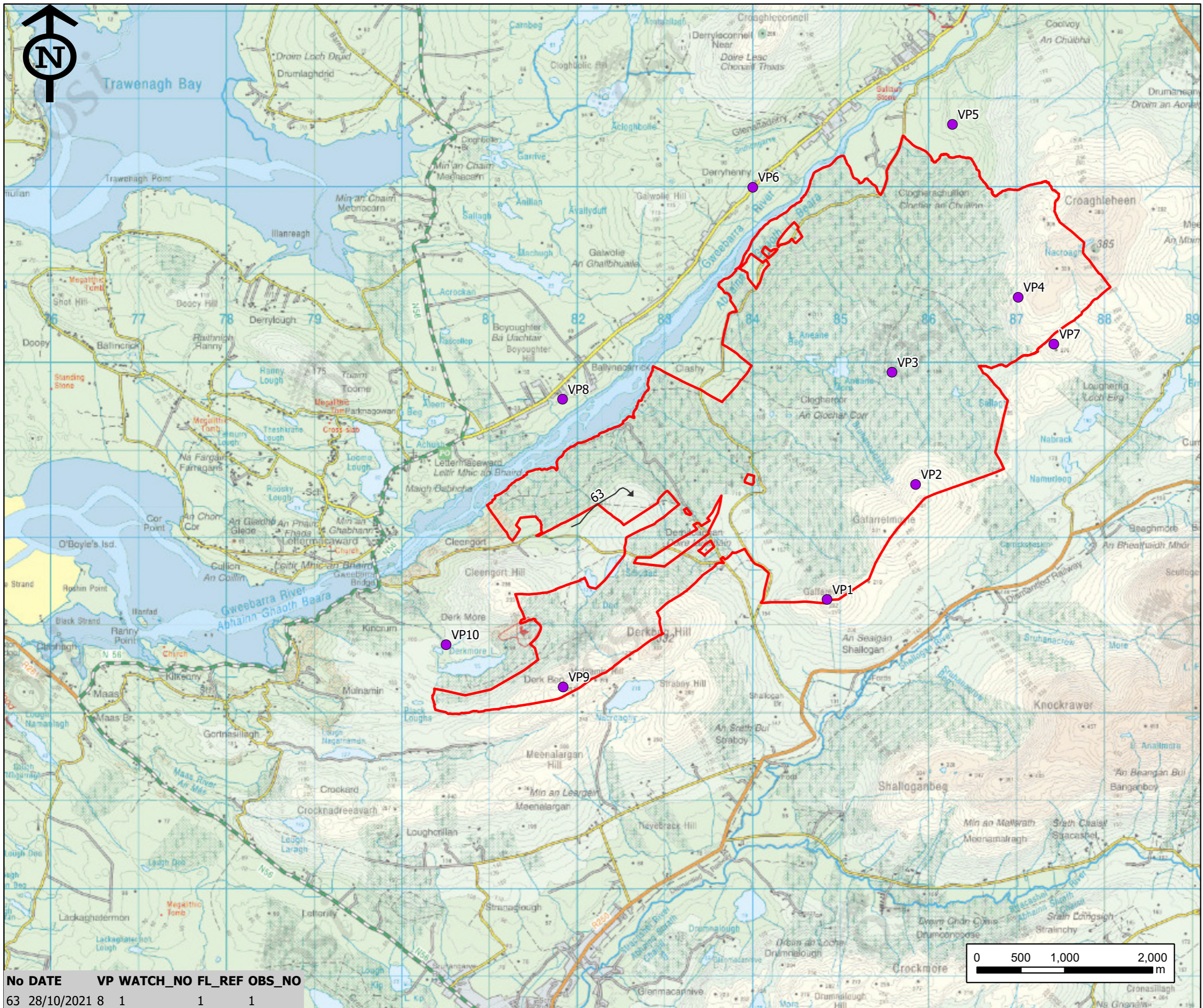


Gull VP survey flight line map 1 of 1

Map Scales:
 1:10,000 @ A3

Drawn By: Sophia Swan
 Checked By: James Dineen
 Date: 22/02/2023 10:20
 Drawing Number: V:\Ireland\19_101
 Clogherachullion\Clogherachullion\Clogherachullion_Ecology\cloghercor flightline mapping.aprx\





*Map produced by Ørsted Onshore Ireland MidCo Limited

This map is proprietary and confidential and must not be duplicated or distributed by any means without express permission of Ørsted.

This map is digitally created based on information obtained from various authoritative sources. Every reasonable care has been taken to ensure the information is correct at the time of publication.

No responsibility can be accepted for any mishap or damages arising from any inaccuracies, omissions and new developments within the mapped area."

- ### Legend
- SPECIES**
- Hen Harrier
 - VP Locations
 - ▭ Site Boundary



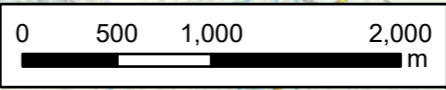
Hen Harrier VP survey flight line map
1 of 1

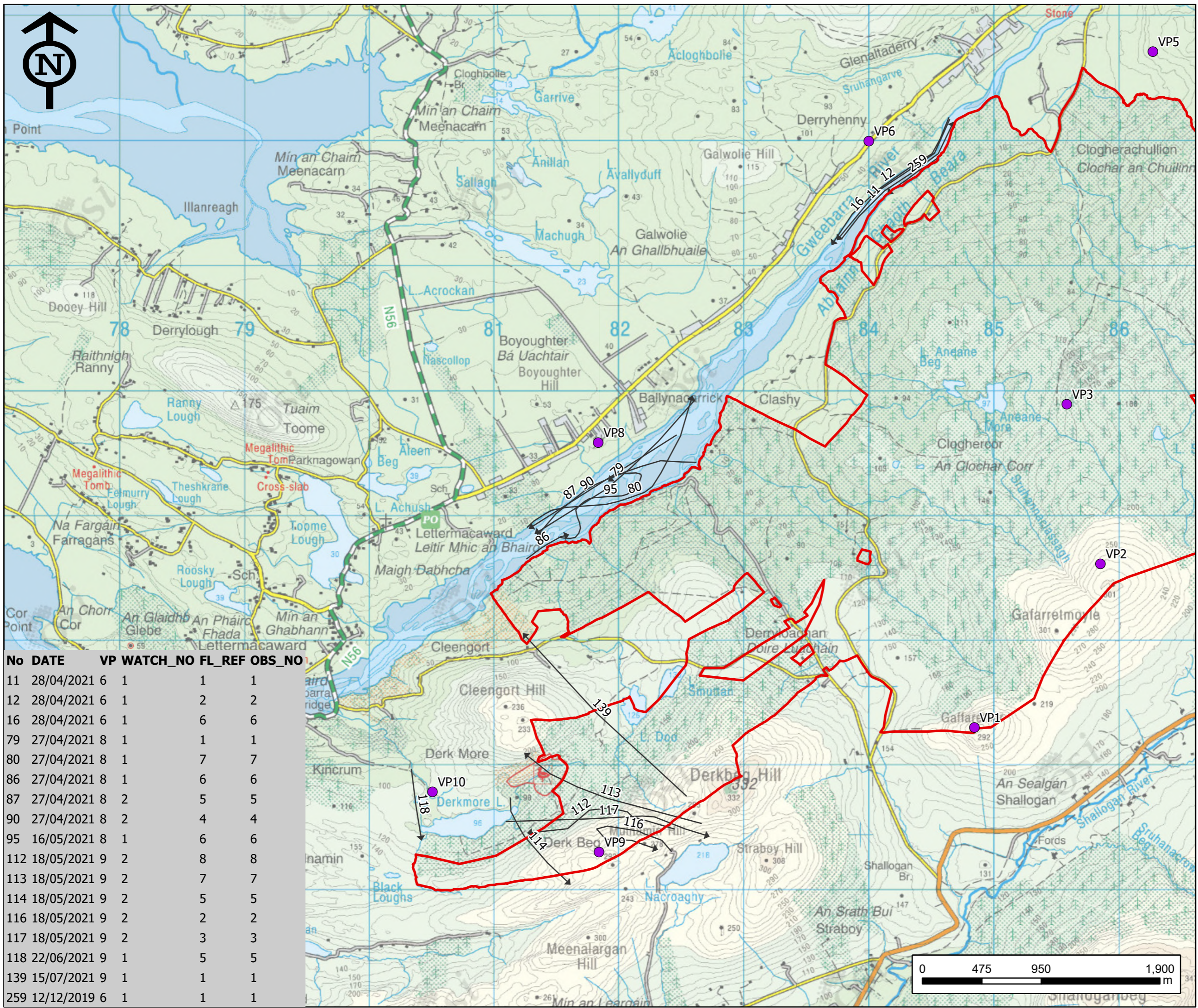
Map Scales:
1:40,000 @ A3

Drawn By: Sophia Swan
Checked By: James Dineen
Date: 21/02/2023 15:54
Drawing Number: V:\Ireland\19_101
Clogherachullion\Clogherachullion_Ecology\cloghercor
flightline mapping.aprx

Ordnance Survey Ireland License No: AR 0017022
© Ordnance Survey Ireland and Government of Ireland

No	DATE	VP	WATCH_NO	FL_REF	OBS_NO
63	28/10/2021	8	1	1	1





*Map produced by Ørsted Onshore Ireland MidCo Limited

This map is proprietary and confidential and must not be duplicated or distributed by any means without express permission of Ørsted.

This map is digitally created based on information obtained from various authoritative sources. Every reasonable care has been taken to ensure the information is correct at the time of publication.

No responsibility can be accepted for any mishap or damages arising from any inaccuracies, omissions and new developments within the mapped area."

- ### Legend
- SPECIES**
- Herring gull map 1
 - VP Locations
 - ▭ Site Boundary

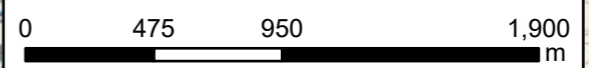
No	DATE	VP	WATCH_NO	FL	REF	OBS_NO
11	28/04/2021	6	1	1	1	1
12	28/04/2021	6	1	2	2	2
16	28/04/2021	6	1	6	6	6
79	27/04/2021	8	1	1	1	1
80	27/04/2021	8	1	7	7	7
86	27/04/2021	8	1	6	6	6
87	27/04/2021	8	2	5	5	5
90	27/04/2021	8	2	4	4	4
95	16/05/2021	8	1	6	6	6
112	18/05/2021	9	2	8	8	8
113	18/05/2021	9	2	7	7	7
114	18/05/2021	9	2	5	5	5
116	18/05/2021	9	2	2	2	2
117	18/05/2021	9	2	3	3	3
118	22/06/2021	9	1	5	5	5
139	15/07/2021	9	1	1	1	1
259	12/12/2019	6	1	1	1	1

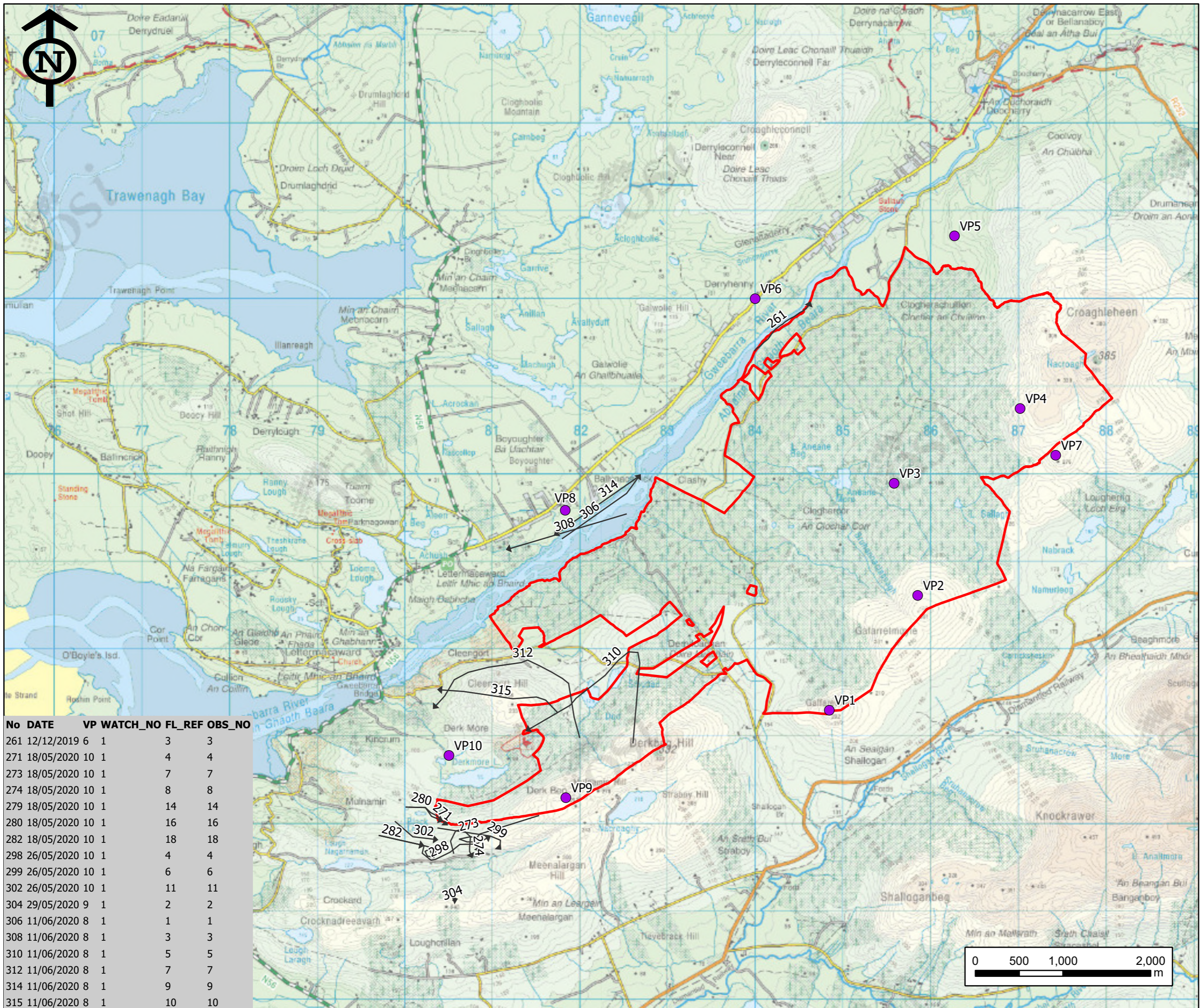


Herring Gull VP survey flight line map 1 of 6

Map Scales:
1:28,000 @ A3

Drawn By: Sophia Swan
Checked By: James Dineen
Date: 22/02/2023 10:23
Drawing Number: V:\Ireland\19_101
Clougherachullion/Clougherachullion_Ecology/clougherachullion_flightline_mapping.aprx





No	DATE	VP	WATCH_NO	FL_REF	OBS_NO
261	12/12/2019	6	1	3	3
271	18/05/2020	10	1	4	4
273	18/05/2020	10	1	7	7
274	18/05/2020	10	1	8	8
279	18/05/2020	10	1	14	14
280	18/05/2020	10	1	16	16
282	18/05/2020	10	1	18	18
298	26/05/2020	10	1	4	4
299	26/05/2020	10	1	6	6
302	26/05/2020	10	1	11	11
304	29/05/2020	9	1	2	2
306	11/06/2020	8	1	1	1
308	11/06/2020	8	1	3	3
310	11/06/2020	8	1	5	5
312	11/06/2020	8	1	7	7
314	11/06/2020	8	1	9	9
315	11/06/2020	8	1	10	10

*Map produced by Ørsted Onshore Ireland MidCo Limited

This map is proprietary and confidential and must not be duplicated or distributed by any means without express permission of Ørsted.

This map is digitally created based on information obtained from various authoritative sources. Every reasonable care has been taken to ensure the information is correct at the time of publication.

No responsibility can be accepted for any mishap or damages arising from any inaccuracies, omissions and new developments within the mapped area."

- ### Legend
- SPECIES**
- Herring gull map 2
 - VP Locations
 - Site Boundary

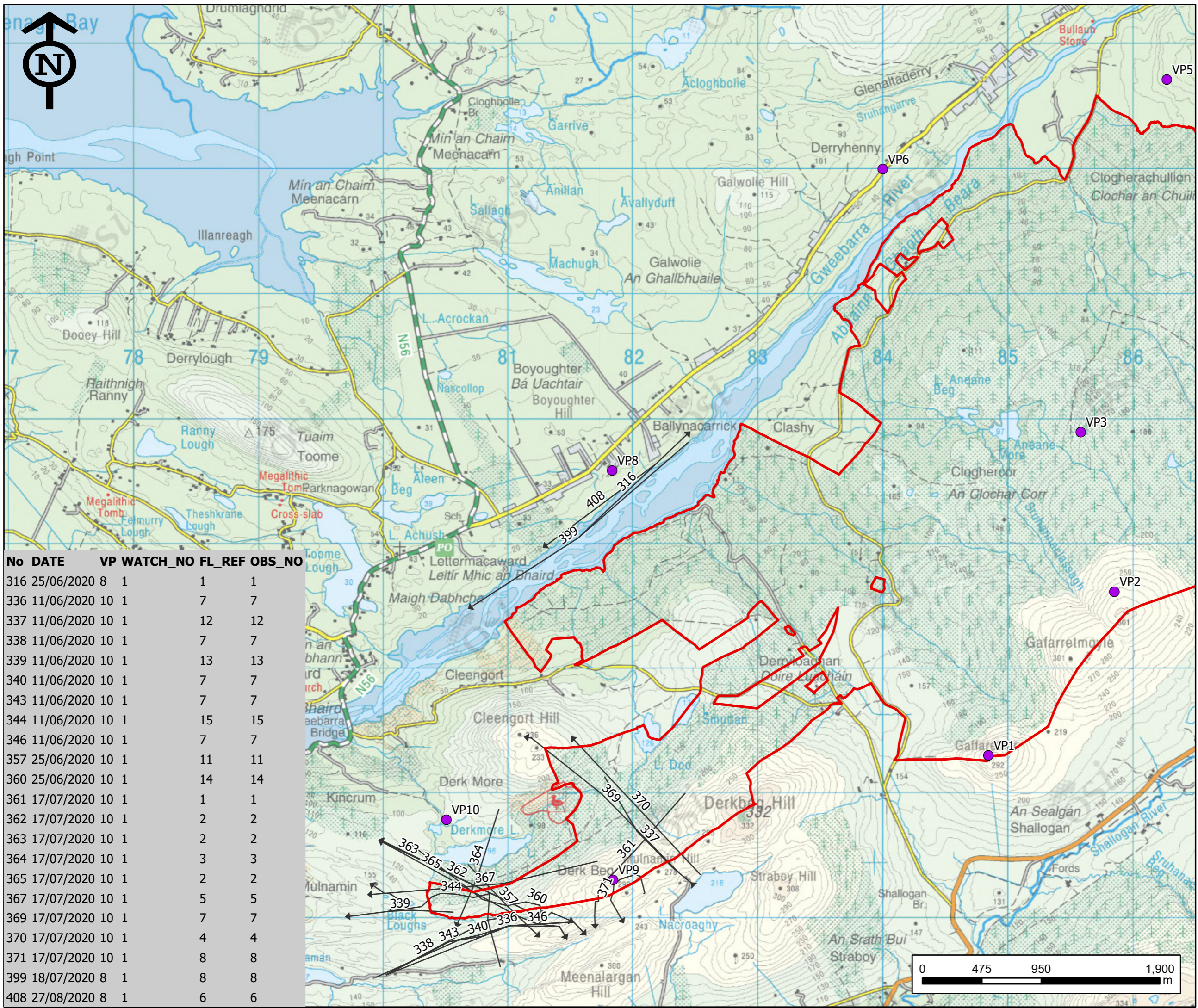


Herring Gull VP survey flight line map 2 of 6

Map Scales:
1:40,000 @ A3

Drawn By: Sophia Swan
 Checked By: James Dineen
 Date: 21/02/2023 15:47
 Drawing Number: V:\Ireland\19_101
 Clogherachullion\Clogherachullion\Ecology\cloghercor
 flightline mapping.aprx

Ordnance Survey Ireland License No: AR 0017022
 © Ordnance Survey Ireland and Government of Ireland



No	DATE	VP	WATCH_NO	FL_REF	OBS_NO
316	25/06/2020	8	1	1	1
336	11/06/2020	10	1	7	7
337	11/06/2020	10	1	12	12
338	11/06/2020	10	1	7	7
339	11/06/2020	10	1	13	13
340	11/06/2020	10	1	7	7
343	11/06/2020	10	1	7	7
344	11/06/2020	10	1	15	15
346	11/06/2020	10	1	7	7
357	25/06/2020	10	1	11	11
360	25/06/2020	10	1	14	14
361	17/07/2020	10	1	1	1
362	17/07/2020	10	1	2	2
363	17/07/2020	10	1	2	2
364	17/07/2020	10	1	3	3
365	17/07/2020	10	1	2	2
367	17/07/2020	10	1	5	5
369	17/07/2020	10	1	7	7
370	17/07/2020	10	1	4	4
371	17/07/2020	10	1	8	8
399	18/07/2020	8	1	8	8
408	27/08/2020	8	1	6	6

*Map produced by Ørsted Onshore Ireland MidCo Limited

This map is proprietary and confidential and must not be duplicated or distributed by any means without express permission of Ørsted.

This map is digitally created based on information obtained from various authoritative sources. Every reasonable care has been taken to ensure the information is correct at the time of publication.

No responsibility can be accepted for any mishap or damages arising from any inaccuracies, omissions and new developments within the mapped area."

- ### Legend
- #### SPECIES
- herring gull map 3
 - VP Locations
 - ▭ Site Boundary

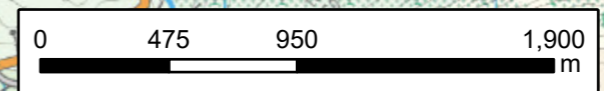


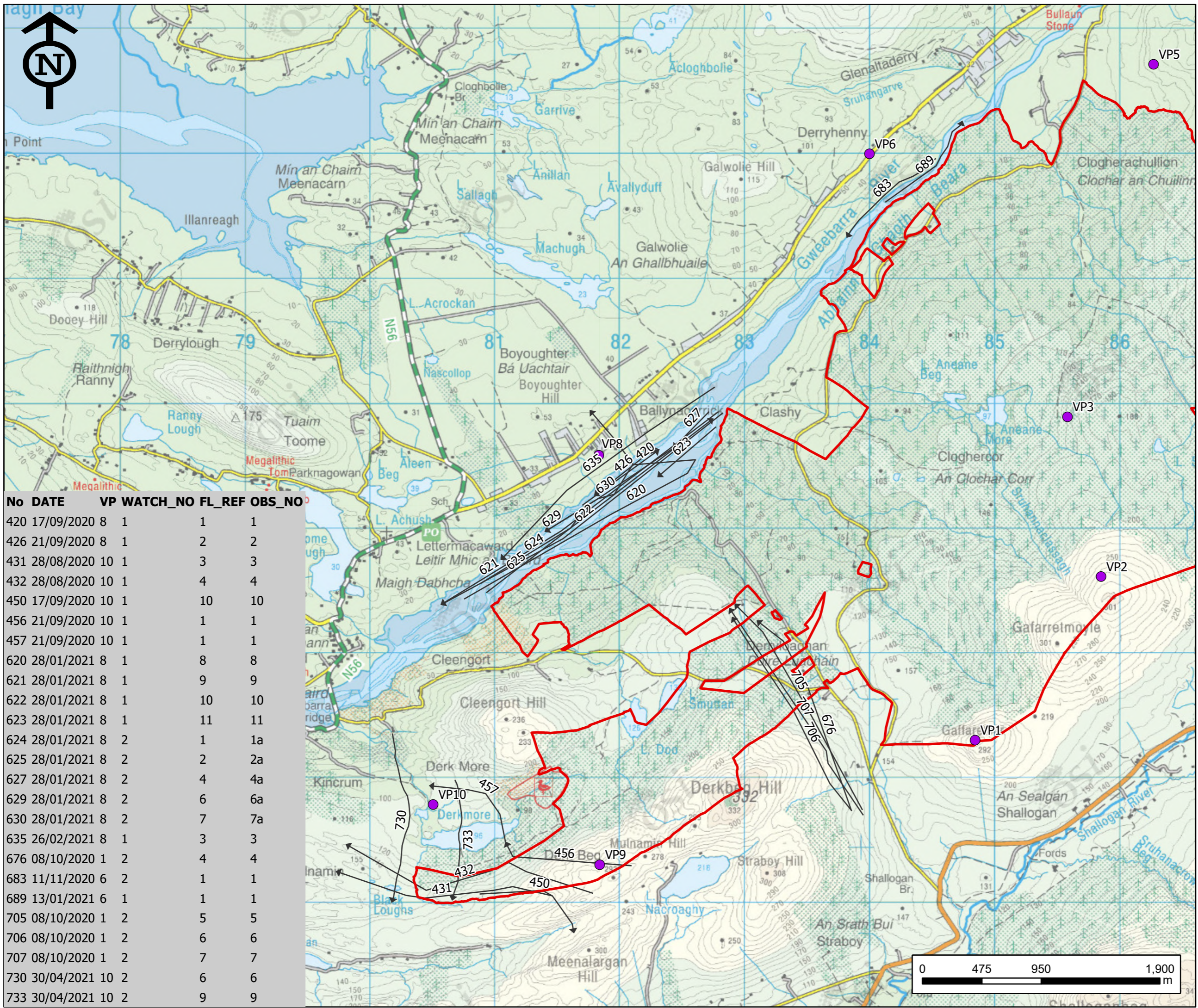
Herring Gull VP survey flight line map 3 of 6

Map Scales:
1:28,000 @ A3

Drawn By: Sophia Swan
Checked By: James Dineen
Date: 22/02/2023 10:25
Drawing Number: V:\Ireland\19_101
Clogherachullion\Clogherachullion_Ecology\cloghercor
flightline mapping.aprx

Ordnance Survey Ireland License No: AR 0017022
© Ordnance Survey Ireland and Government of Ireland





No	DATE	VP	WATCH_NO	FL_REF	OBS_NO
420	17/09/2020	8	1	1	1
426	21/09/2020	8	1	2	2
431	28/08/2020	10	1	3	3
432	28/08/2020	10	1	4	4
450	17/09/2020	10	1	10	10
456	21/09/2020	10	1	1	1
457	21/09/2020	10	1	1	1
620	28/01/2021	8	1	8	8
621	28/01/2021	8	1	9	9
622	28/01/2021	8	1	10	10
623	28/01/2021	8	1	11	11
624	28/01/2021	8	2	1	1a
625	28/01/2021	8	2	2	2a
627	28/01/2021	8	2	4	4a
629	28/01/2021	8	2	6	6a
630	28/01/2021	8	2	7	7a
635	26/02/2021	8	1	3	3
676	08/10/2020	1	2	4	4
683	11/11/2020	6	2	1	1
689	13/01/2021	6	1	1	1
705	08/10/2020	1	2	5	5
706	08/10/2020	1	2	6	6
707	08/10/2020	1	2	7	7
730	30/04/2021	10	2	6	6
733	30/04/2021	10	2	9	9

"Map produced by Ørsted Onshore Ireland MidCo Limited
 This map is proprietary and confidential and must not be duplicated or distributed by any means without express permission of Ørsted.
 This map is digitally created based on information obtained from various authoritative sources. Every reasonable care has been taken to ensure the information is correct at the time of publication.
 No responsibility can be accepted for any mishap or damages arising from any inaccuracies, omissions and new developments within the mapped area."

Legend

SPECIES

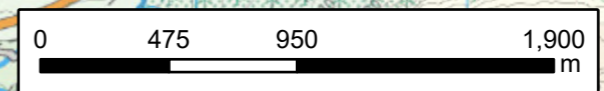
- Herring gull map 4
- VP Locations
- ▭ Site Boundary

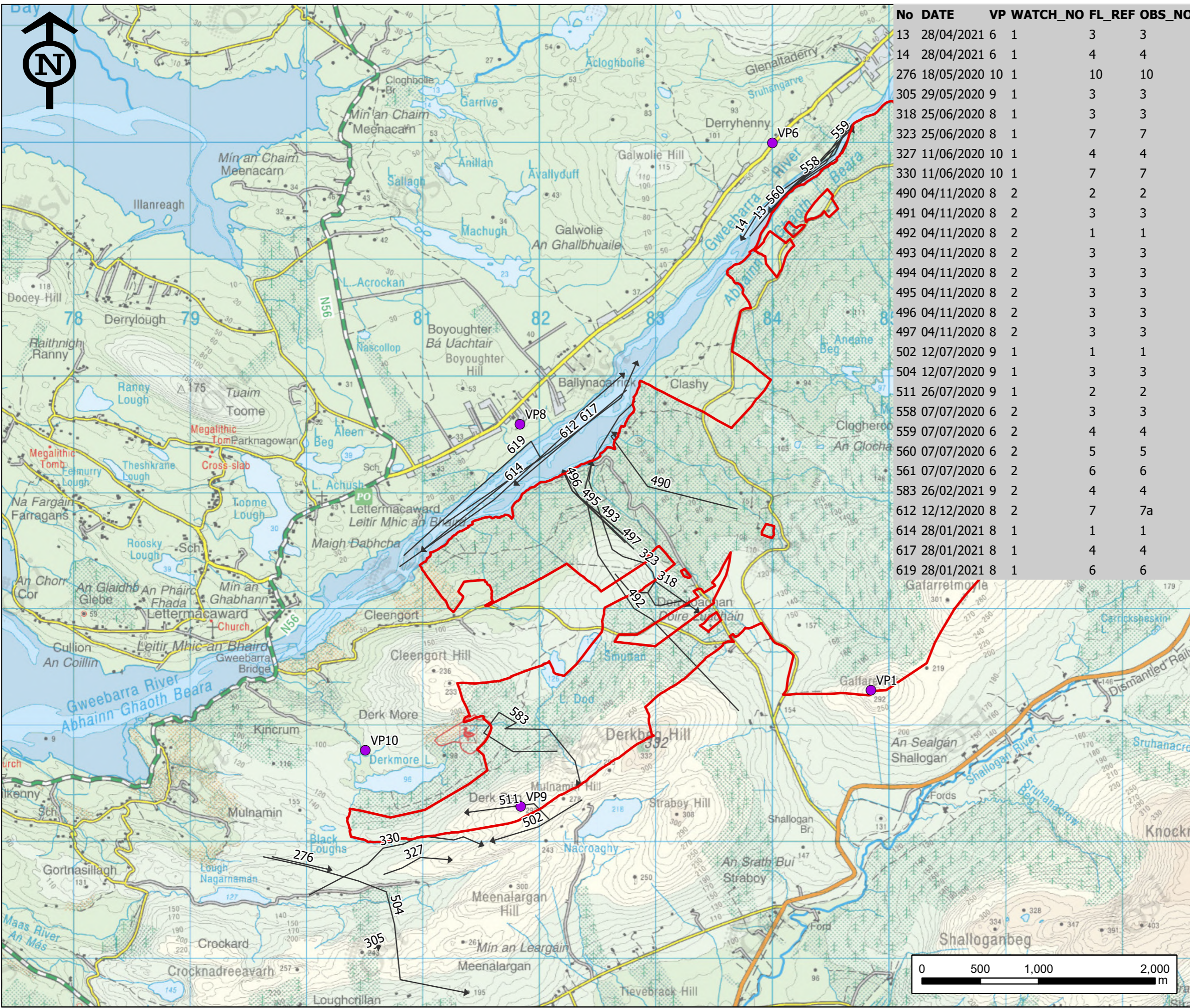


Herring Gull VP survey flight line map 4 of 6

Map Scales:
 1:28,000 @ A3

Drawn By: Sophia Swan
 Checked By: James Dineen
 Date: 22/02/2023 10:27
 Drawing Number: V:\Ireland\19_101
 Clogherachullion\Clogherachullion_Ecology\cloghercor
 flightline mapping.aprx





No	DATE	VP	WATCH_NO	FL_REF	OBS_NO
13	28/04/2021	6	1	3	3
14	28/04/2021	6	1	4	4
276	18/05/2020	10	1	10	10
305	29/05/2020	9	1	3	3
318	25/06/2020	8	1	3	3
323	25/06/2020	8	1	7	7
327	11/06/2020	10	1	4	4
330	11/06/2020	10	1	7	7
490	04/11/2020	8	2	2	2
491	04/11/2020	8	2	3	3
492	04/11/2020	8	2	1	1
493	04/11/2020	8	2	3	3
494	04/11/2020	8	2	3	3
495	04/11/2020	8	2	3	3
496	04/11/2020	8	2	3	3
497	04/11/2020	8	2	3	3
502	12/07/2020	9	1	1	1
504	12/07/2020	9	1	3	3
511	26/07/2020	9	1	2	2
558	07/07/2020	6	2	3	3
559	07/07/2020	6	2	4	4
560	07/07/2020	6	2	5	5
561	07/07/2020	6	2	6	6
583	26/02/2021	9	2	4	4
612	12/12/2020	8	2	7	7a
614	28/01/2021	8	1	1	1
617	28/01/2021	8	1	4	4
619	28/01/2021	8	1	6	6

"Map produced by Ørsted Onshore Ireland MidCo Limited
 This map is proprietary and confidential and must not be duplicated or distributed by any means without express permission of Ørsted.
 This map is digitally created based on information obtained from various authoritative sources. Every reasonable care has been taken to ensure the information is correct at the time of publication.
 No responsibility can be accepted for any mishap or damages arising from any inaccuracies, omissions and new developments within the mapped area."

- ### Legend
- SPECIES**
- herring gull map 5
 - VP Locations
 - ▭ Site Boundary

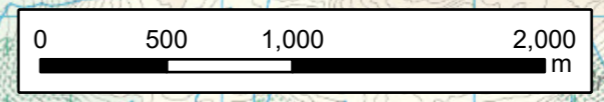


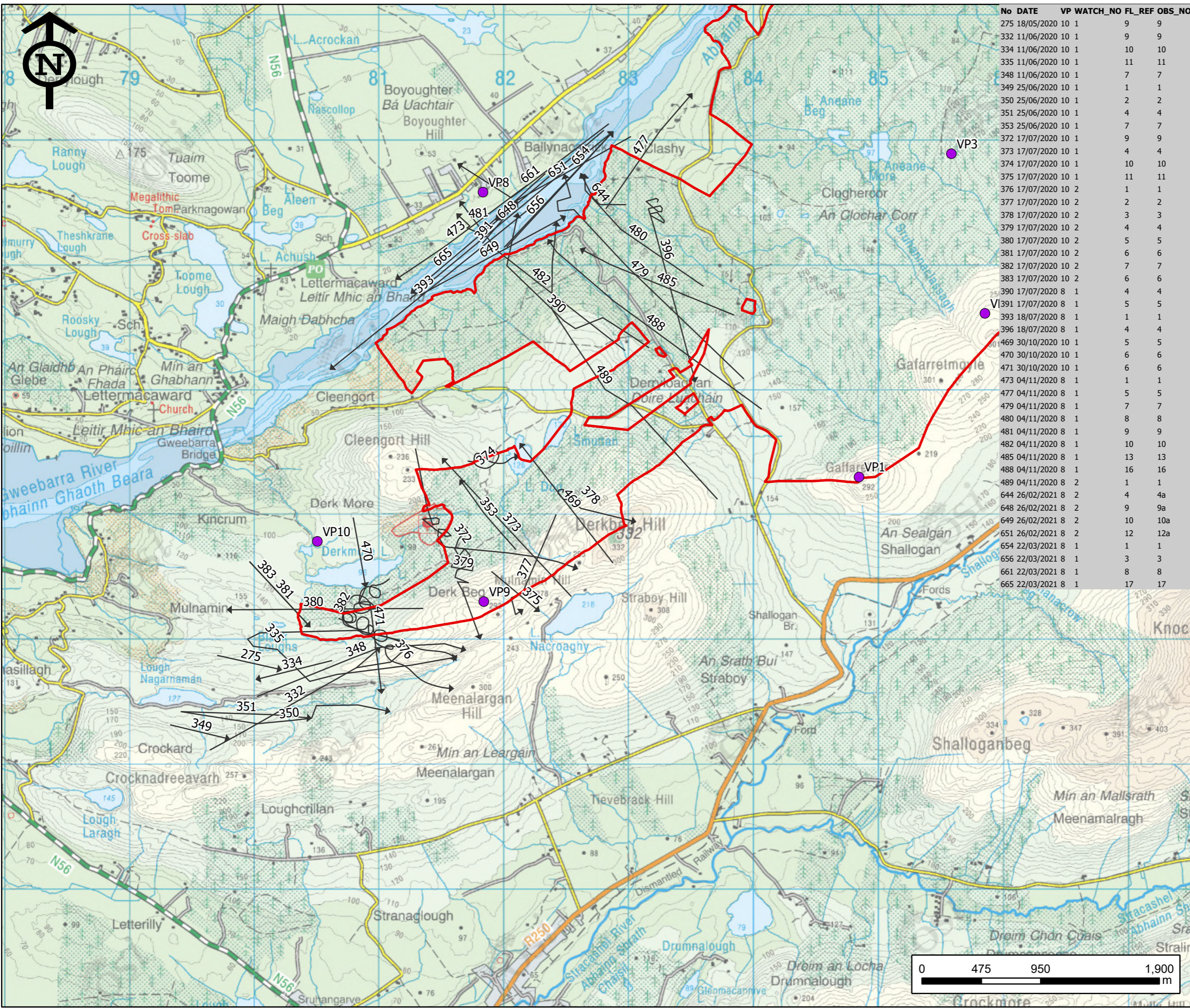
Herring Gull VP survey flight line map
 5 of 6

Map Scales:
 1:30,000 @ A3

Drawn By: Sophia Swan
 Checked By: James Dineen
 Date: 22/02/2023 10:31
 Drawing Number: V:\Ireland\19_101
 Clogherachullion\Clogherachullion_Ecology\cloghercor
 flightline mapping.aprx

Ordnance Survey Ireland License No: AR 0017022
 © Ordnance Survey Ireland and Government of Ireland





No	DATE	VP	WATCH_NO	FL_REF	OBS_NO
275	18/05/2020	10	1		9
332	11/06/2020	10	1		9
334	11/06/2020	10	1		10
335	11/06/2020	10	1		11
348	11/06/2020	10	1		7
349	25/06/2020	10	1		1
350	25/06/2020	10	1		2
351	25/06/2020	10	1		4
353	25/06/2020	10	1		7
372	17/07/2020	10	1		9
373	17/07/2020	10	1		4
374	17/07/2020	10	1		10
375	17/07/2020	10	1		11
376	17/07/2020	10	2		1
377	17/07/2020	10	2		2
378	17/07/2020	10	2		3
379	17/07/2020	10	2		4
380	17/07/2020	10	2		5
381	17/07/2020	10	2		6
382	17/07/2020	10	2		7
383	17/07/2020	10	2		6
390	17/07/2020	8	1		4
391	17/07/2020	8	1		5
393	18/07/2020	8	1		1
396	18/07/2020	8	1		4
469	30/10/2020	10	1		5
470	30/10/2020	10	1		6
471	30/10/2020	10	1		6
473	04/11/2020	8	1		1
477	04/11/2020	8	1		5
479	04/11/2020	8	1		7
480	04/11/2020	8	1		8
481	04/11/2020	8	1		9
482	04/11/2020	8	1		10
485	04/11/2020	8	1		13
488	04/11/2020	8	1		16
489	04/11/2020	8	2		1
644	26/02/2021	8	2		4
648	26/02/2021	8	2		9
649	26/02/2021	8	2		10
651	26/02/2021	8	2		12
654	22/03/2021	8	1		1
656	22/03/2021	8	1		3
661	22/03/2021	8	1		8
665	22/03/2021	8	1		17

"Map produced by Ørsted Onshore Ireland MidCo Limited
 This map is proprietary and confidential and must not be duplicated or distributed by any means without express permission of Ørsted.
 This map is digitally created based on information obtained from various authoritative sources. Every reasonable care has been taken to ensure the information is correct at the time of publication.
 No responsibility can be accepted for any mishap or damages arising from any inaccuracies, omissions and new developments within the mapped area."

Legend

SPECIES

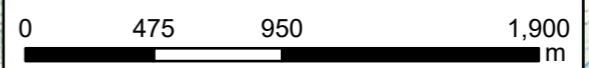
- herring gull map 6
- VP Locations
- ▭ Site Boundary

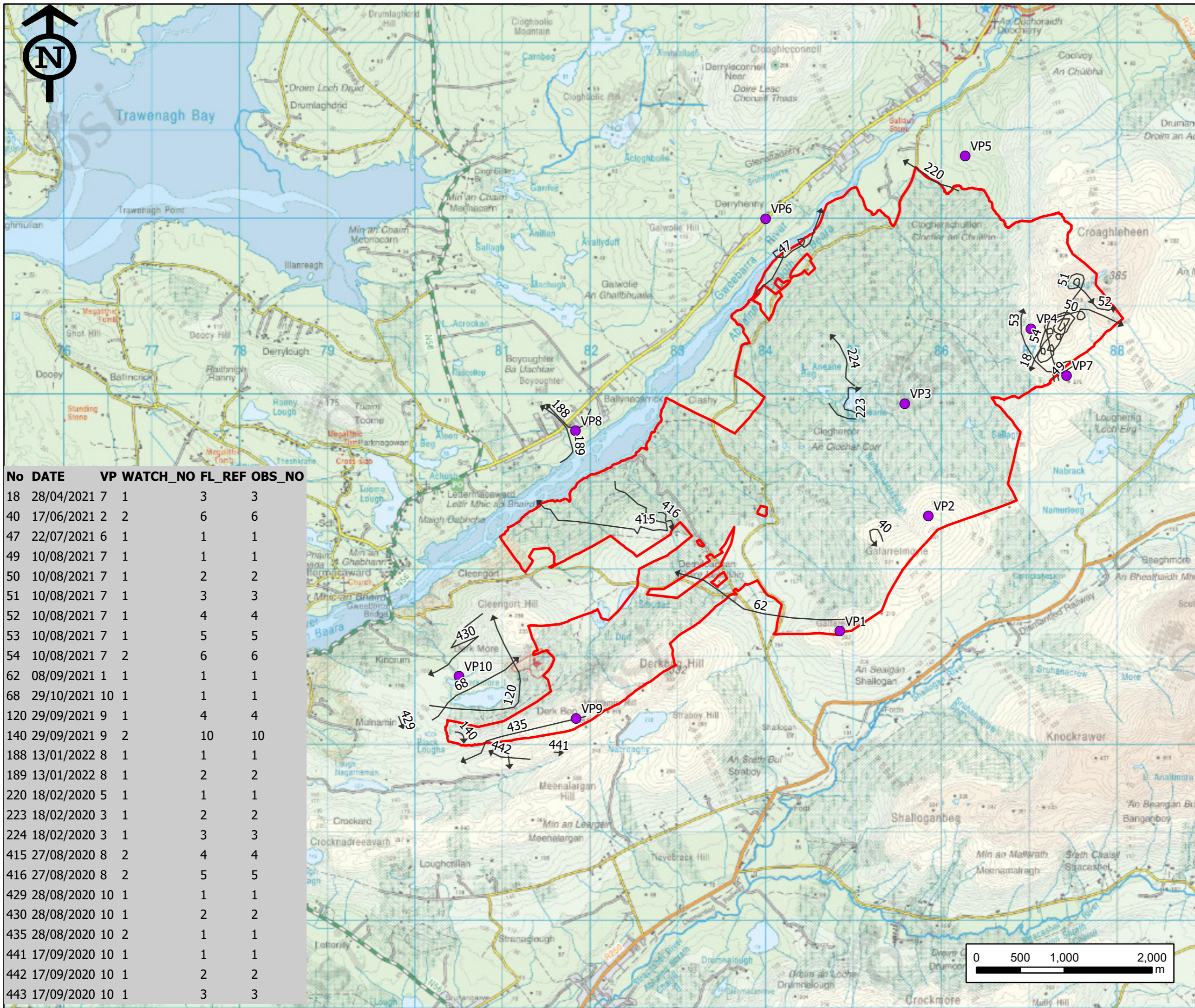


Herring Gull VP survey flight line map 6 of 6

Map Scales:
 1:28,000 @ A3

Drawn By: Sophia Swan
 Checked By: James Dineen
 Date: 22/02/2023 10:33
 Drawing Number: V:\Ireland\19_101
 Clogherachullion\Clogherachullion_Ecology\cloghercor
 flightline mapping.aprx





*Map produced by Ørsted Onshore Ireland MidCo Limited

This map is proprietary and confidential and must not be duplicated or distributed by any means without express permission of Ørsted.

This map is digitally created based on information obtained from various authoritative sources. Every reasonable care has been taken to ensure the information is correct at the time of publication.

No responsibility can be accepted for any mishap or damages arising from any inaccuracies, omissions and new developments within the mapped area."

Legend


SPECIES

- kestrel map 1
- VP Locations
- ▭ Site Boundary



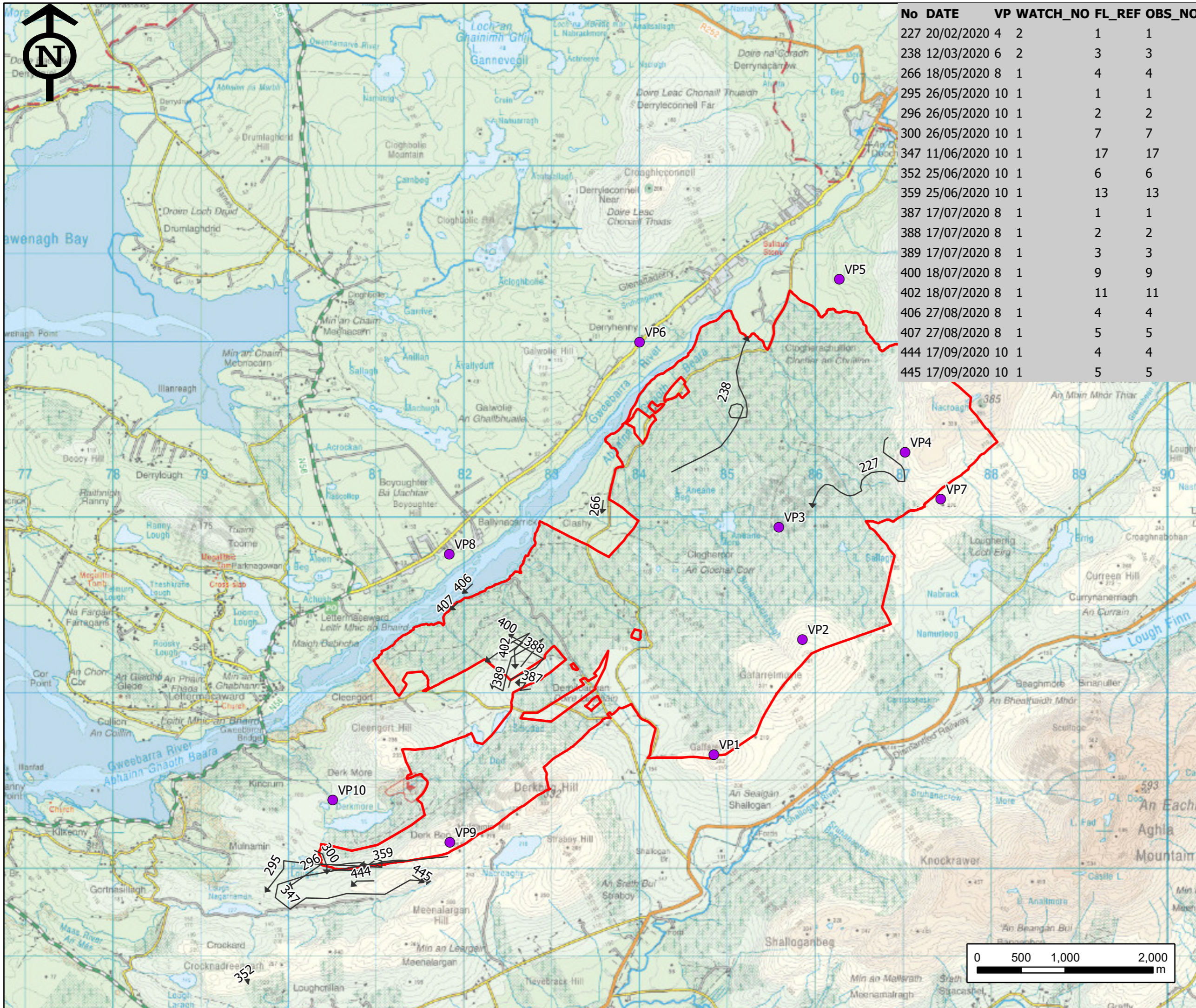
Kestrel VP survey flight line map 1 of 3

Map Scales:
1:40,000 @ A3



Drawn By: Sophia Swan
 Checked By: James Dineen
 Date: 21/02/2023 15:58
 Drawing Number: V:\Ireland\19_101
 Clogherachullion\Clogherachullion_Ecology\cloghercor
 flightline mapping.aprx

Ordnance Survey Ireland License No: AR 0017022
 © Ordnance Survey Ireland and Government of Ireland



No	DATE	VP	WATCH_NO	FL_REF	OBS_NO
227	20/02/2020	4	2	1	1
238	12/03/2020	6	2	3	3
266	18/05/2020	8	1	4	4
295	26/05/2020	10	1	1	1
296	26/05/2020	10	1	2	2
300	26/05/2020	10	1	7	7
347	11/06/2020	10	1	17	17
352	25/06/2020	10	1	6	6
359	25/06/2020	10	1	13	13
387	17/07/2020	8	1	1	1
388	17/07/2020	8	1	2	2
389	17/07/2020	8	1	3	3
400	18/07/2020	8	1	9	9
402	18/07/2020	8	1	11	11
406	27/08/2020	8	1	4	4
407	27/08/2020	8	1	5	5
444	17/09/2020	10	1	4	4
445	17/09/2020	10	1	5	5

*Map produced by Ørsted Onshore Ireland MidCo Limited

This map is proprietary and confidential and must not be duplicated or distributed by any means without express permission of Ørsted.

This map is digitally created based on information obtained from various authoritative sources. Every reasonable care has been taken to ensure the information is correct at the time of publication.

No responsibility can be accepted for any mishap or damages arising from any inaccuracies, omissions and new developments within the mapped area."

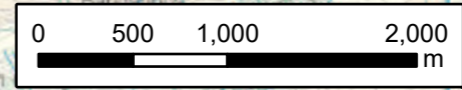
Legend

- SPECIES**
- kestrel map 2
 - VP Locations
 - Site Boundary



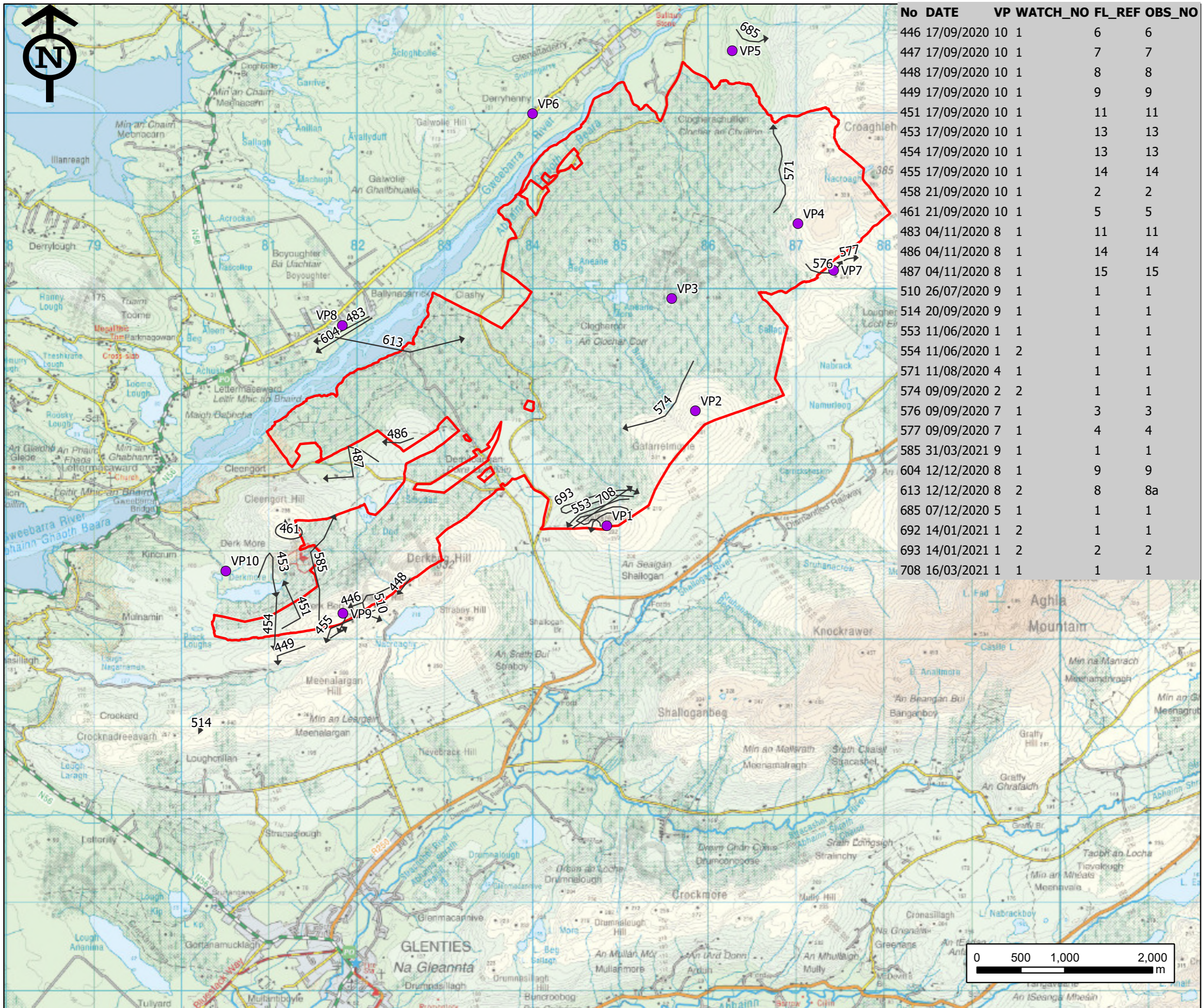
Kestrel VP survey flight line map 2 of 3

Map Scales:
1:40,000 @ A3



Drawn By: Sophia Swan
Checked By: James Dineen
Date: 21/02/2023 16:02
Drawing Number: V:\Ireland\19_101
Clogherachullion\Clogherachullion_Ecology\Clogherachullion flightline mapping.aprx

Ordnance Survey Ireland License No: AR 0017022
© Ordnance Survey Ireland and Government of Ireland



No	DATE	VP	WATCH_NO	FL_REF	OBS_NO
446	17/09/2020	10	1	6	6
447	17/09/2020	10	1	7	7
448	17/09/2020	10	1	8	8
449	17/09/2020	10	1	9	9
451	17/09/2020	10	1	11	11
453	17/09/2020	10	1	13	13
454	17/09/2020	10	1	13	13
455	17/09/2020	10	1	14	14
458	21/09/2020	10	1	2	2
461	21/09/2020	10	1	5	5
483	04/11/2020	8	1	11	11
486	04/11/2020	8	1	14	14
487	04/11/2020	8	1	15	15
510	26/07/2020	9	1	1	1
514	20/09/2020	9	1	1	1
553	11/06/2020	1	1	1	1
554	11/06/2020	1	2	1	1
571	11/08/2020	4	1	1	1
574	09/09/2020	2	2	1	1
576	09/09/2020	7	1	3	3
577	09/09/2020	7	1	4	4
585	31/03/2021	9	1	1	1
604	12/12/2020	8	1	9	9
613	12/12/2020	8	2	8	8a
685	07/12/2020	5	1	1	1
692	14/01/2021	1	2	1	1
693	14/01/2021	1	2	2	2
708	16/03/2021	1	1	1	1

*Map produced by Ørsted Onshore Ireland MidCo Limited

This map is proprietary and confidential and must not be duplicated or distributed by any means without express permission of Ørsted.

This map is digitally created based on information obtained from various authoritative sources. Every reasonable care has been taken to ensure the information is correct at the time of publication.

No responsibility can be accepted for any mishap or damages arising from any inaccuracies, omissions and new developments within the mapped area."

- ### Legend
- SPECIES**
- kestrel map 3
 - VP Locations
 - Site Boundary

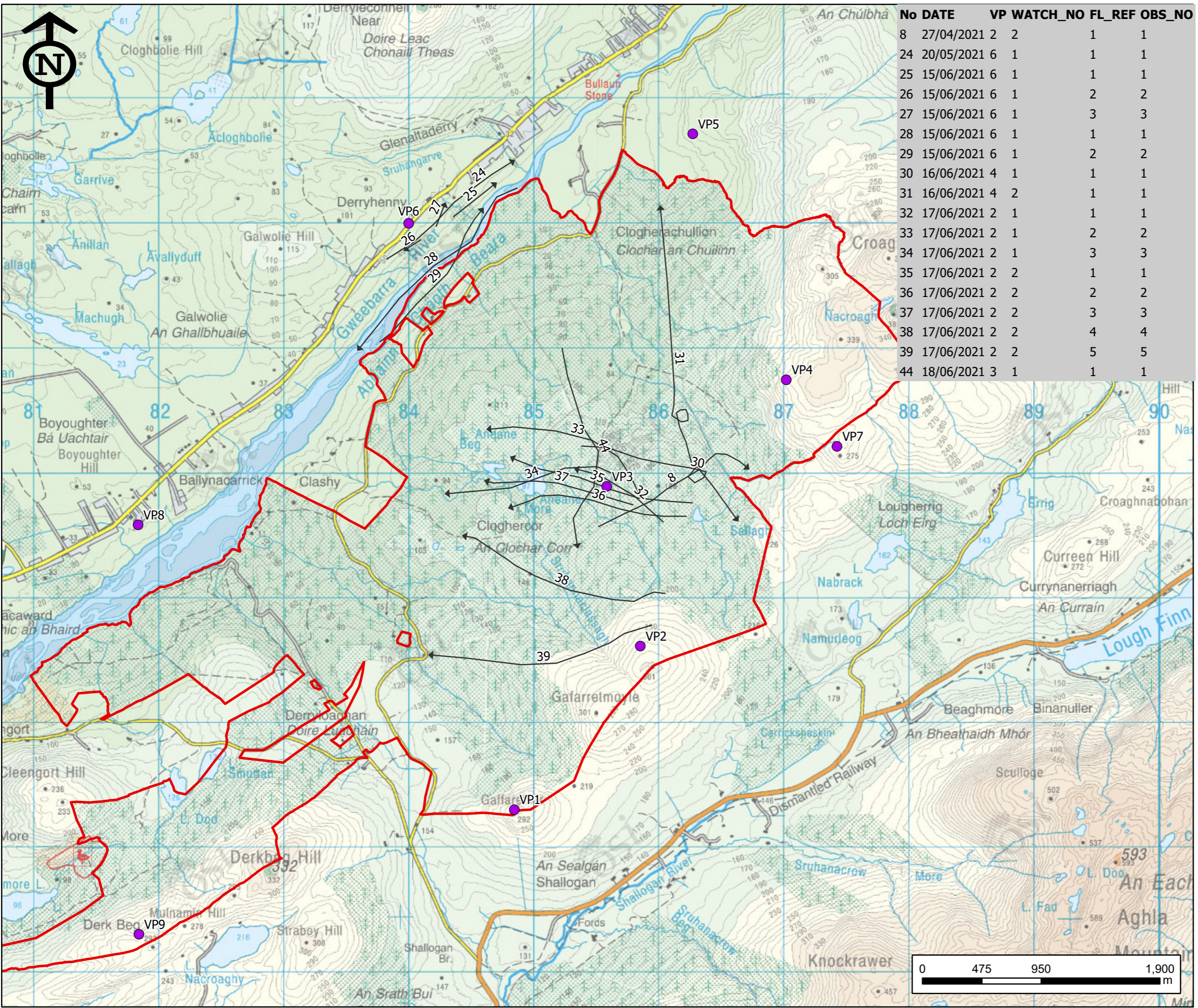


Kestrel VP survey flight line map 3 of 3

Map Scales:
1:40,000 @ A3

Drawn By: Sophia Swan
 Checked By: James Dineen
 Date: 21/02/2023 16:04
 Drawing Number: V:\Ireland\19_101
 Clogherachullion\Clogherachullion_Ecology\cloghercor
 flightline mapping.aprx

Ordnance Survey Ireland License No: AR 0017022
 © Ordnance Survey Ireland and Government of Ireland



No	DATE	VP	WATCH_NO	FL_REF	OBS_NO
8	27/04/2021	2	2	1	1
24	20/05/2021	6	1	1	1
25	15/06/2021	6	1	1	1
26	15/06/2021	6	1	2	2
27	15/06/2021	6	1	3	3
28	15/06/2021	6	1	1	1
29	15/06/2021	6	1	2	2
30	16/06/2021	4	1	1	1
31	16/06/2021	4	2	1	1
32	17/06/2021	2	1	1	1
33	17/06/2021	2	1	2	2
34	17/06/2021	2	1	3	3
35	17/06/2021	2	2	1	1
36	17/06/2021	2	2	2	2
37	17/06/2021	2	2	3	3
38	17/06/2021	2	2	4	4
39	17/06/2021	2	2	5	5
44	18/06/2021	3	1	1	1

*Map produced by Ørsted Onshore Ireland MidCo Limited

This map is proprietary and confidential and must not be duplicated or distributed by any means without express permission of Ørsted.

This map is digitally created based on information obtained from various authoritative sources. Every reasonable care has been taken to ensure the information is correct at the time of publication.

No responsibility can be accepted for any mishap or damages arising from any inaccuracies, omissions and new developments within the mapped area."

Legend

SPECIES

- lesser black backed gull
- VP Locations
- Site Boundary

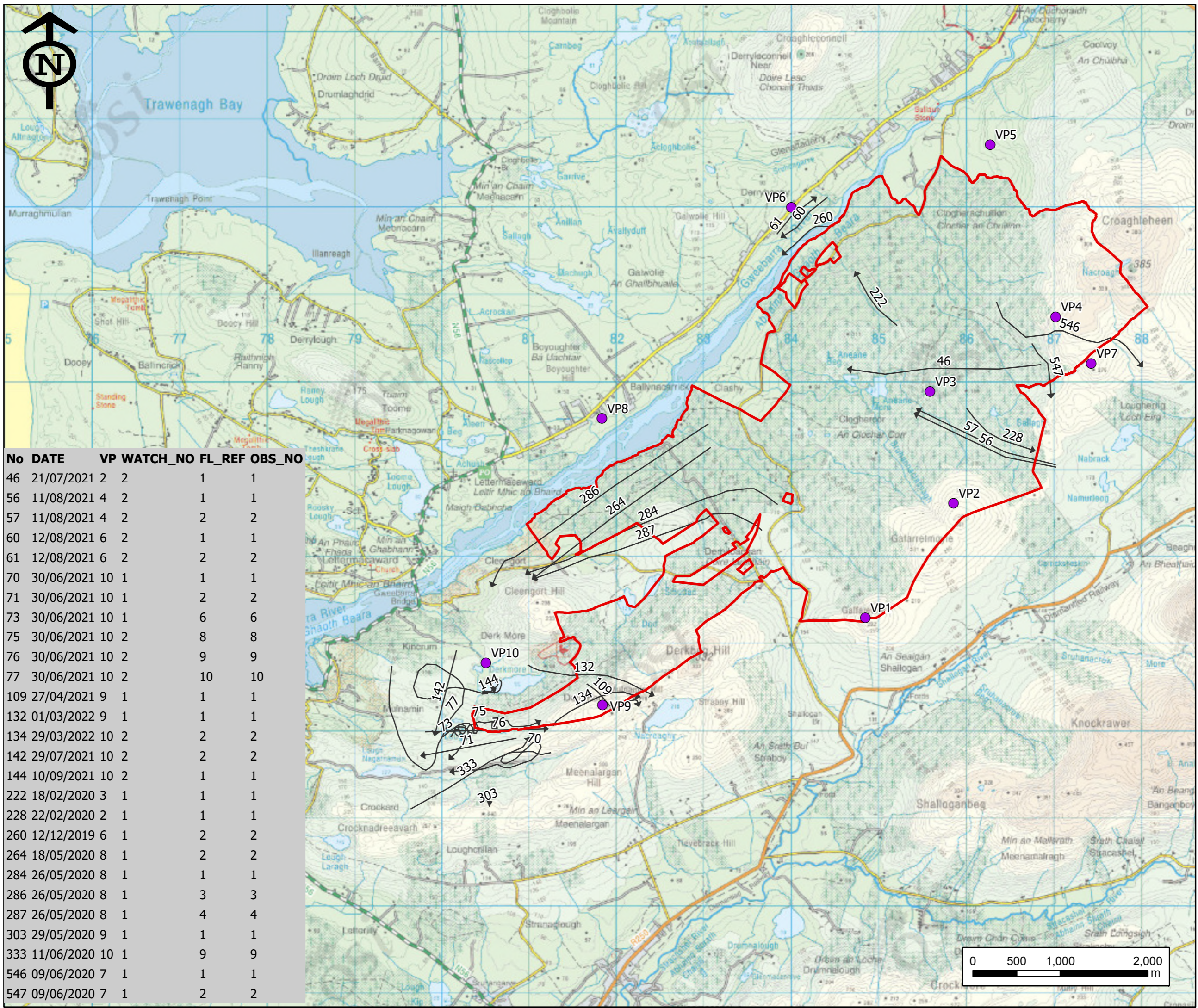


Lesser Black-backed Gull VP survey flight line map 1 of 3

Map Scales:
1:28,000 @ A3

Drawn By: Sophia Swan
Checked By: James Dineen
Date: 22/02/2023 10:35
Drawing Number: V:\Ireland\19_101
Clogherachullion\Clogherachullion_Ecology\cloghercor flightline mapping.aprx

Ordnance Survey Ireland License No: AR 0017022
© Ordnance Survey Ireland and Government of Ireland



No	DATE	VP	WATCH_NO	FL_REF	OBS_NO
46	21/07/2021	2	2	1	1
56	11/08/2021	4	2	1	1
57	11/08/2021	4	2	2	2
60	12/08/2021	6	2	1	1
61	12/08/2021	6	2	2	2
70	30/06/2021	10	1	1	1
71	30/06/2021	10	1	2	2
73	30/06/2021	10	1	6	6
75	30/06/2021	10	2	8	8
76	30/06/2021	10	2	9	9
77	30/06/2021	10	2	10	10
109	27/04/2021	9	1	1	1
132	01/03/2022	9	1	1	1
134	29/03/2022	10	2	2	2
142	29/07/2021	10	2	2	2
144	10/09/2021	10	2	1	1
222	18/02/2020	3	1	1	1
228	22/02/2020	2	1	1	1
260	12/12/2019	6	1	2	2
264	18/05/2020	8	1	2	2
284	26/05/2020	8	1	1	1
286	26/05/2020	8	1	3	3
287	26/05/2020	8	1	4	4
303	29/05/2020	9	1	1	1
333	11/06/2020	10	1	9	9
546	09/06/2020	7	1	1	1
547	09/06/2020	7	1	2	2

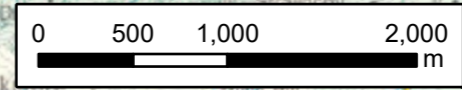
"Map produced by Ørsted Onshore Ireland MidCo Limited
 This map is proprietary and confidential and must not be duplicated or distributed by any means without express permission of Ørsted.
 This map is digitally created based on information obtained from various authoritative sources. Every reasonable care has been taken to ensure the information is correct at the time of publication.
 No responsibility can be accepted for any mishap or damages arising from any inaccuracies, omissions and new developments within the mapped area."

- Legend**
- SPECIES**
- lesser black backed gull map 2
 - VP Locations
 - Site Boundary



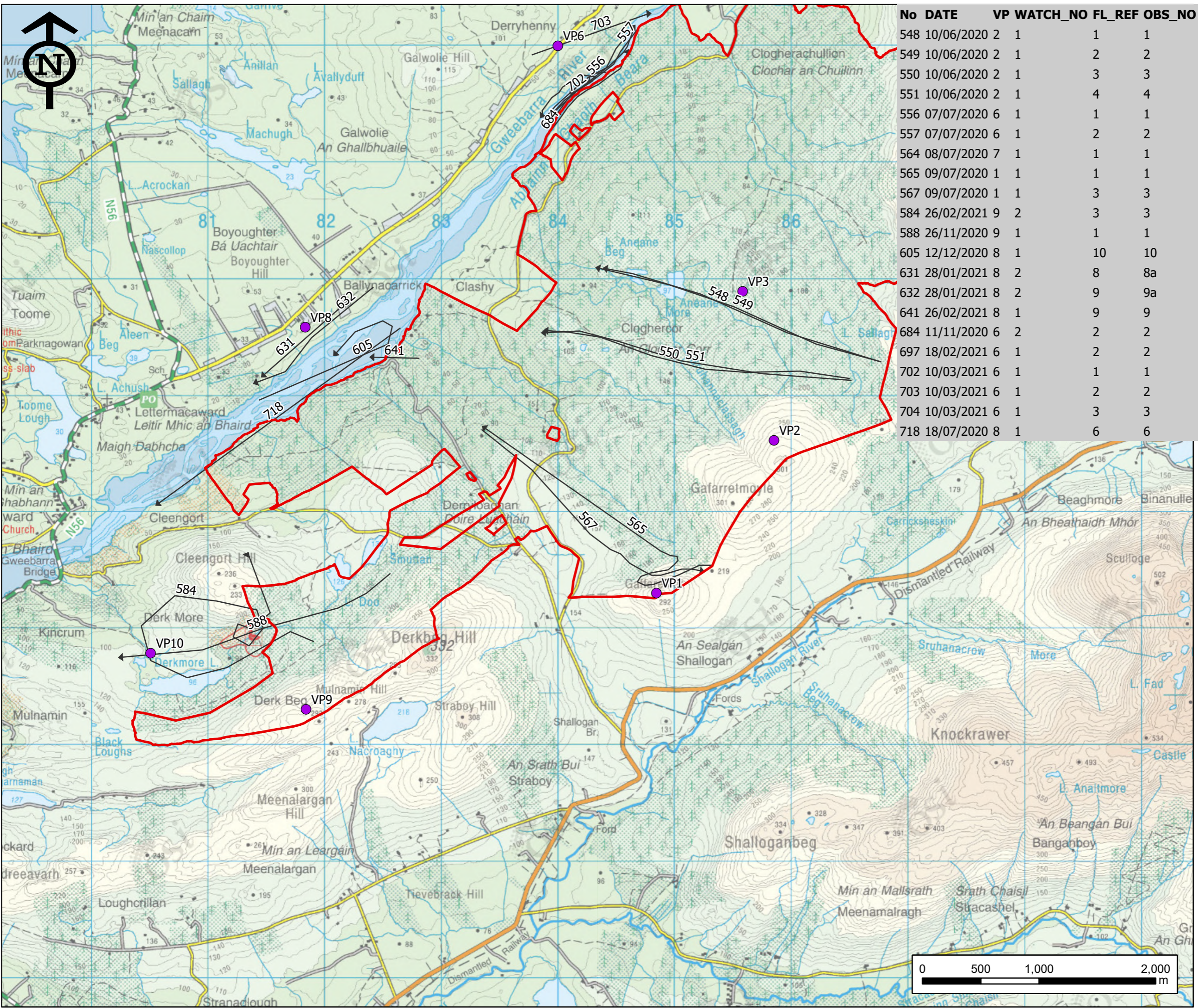
Lesser Black-backed Gull VP survey flight line map 2 of 3

Map Scales:
 1:40,000 @ A3



Drawn By: Sophia Swan
 Checked By: James Dineen
 Date: 22/02/2023 09:56
 Drawing Number: V:\Ireland\19_101
 Clogherachullion\Clogherachullion_Ecology\Clogherachullion flightline mapping.aprx

Ordnance Survey Ireland License No: AR 0017022
 © Ordnance Survey Ireland and Government of Ireland



No	DATE	VP	WATCH_NO	FL_REF	OBS_NO
548	10/06/2020	2	1	1	1
549	10/06/2020	2	1	2	2
550	10/06/2020	2	1	3	3
551	10/06/2020	2	1	4	4
556	07/07/2020	6	1	1	1
557	07/07/2020	6	1	2	2
564	08/07/2020	7	1	1	1
565	09/07/2020	1	1	1	1
567	09/07/2020	1	1	3	3
584	26/02/2021	9	2	3	3
588	26/11/2020	9	1	1	1
605	12/12/2020	8	1	10	10
631	28/01/2021	8	2	8	8a
632	28/01/2021	8	2	9	9a
641	26/02/2021	8	1	9	9
684	11/11/2020	6	2	2	2
697	18/02/2021	6	1	2	2
702	10/03/2021	6	1	1	1
703	10/03/2021	6	1	2	2
704	10/03/2021	6	1	3	3
718	18/07/2020	8	1	6	6

*Map produced by Ørsted Onshore Ireland MidCo Limited

This map is proprietary and confidential and must not be duplicated or distributed by any means without express permission of Ørsted.

This map is digitally created based on information obtained from various authoritative sources. Every reasonable care has been taken to ensure the information is correct at the time of publication.

No responsibility can be accepted for any mishap or damages arising from any inaccuracies, omissions and new developments within the mapped area."

Legend

- SPECIES**
- lesser black backed gull map 3
 - VP Locations
 - ▭ Site Boundary

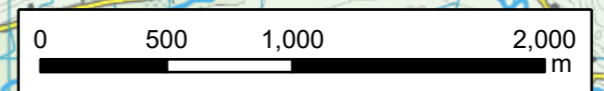


Lesser Black-backed Gull VP survey flight line map 3 of 3

Map Scales:
1:30,000 @ A3

Drawn By: Sophia Swan
 Checked By: James Dineen
 Date: 22/02/2023 10:37
 Drawing Number: V:\Ireland\19_101
 Clogherachullion\Clogherachullion_Ecology\cloghercor
 flightline mapping.aprx

Ordnance Survey Ireland License No: AR 0017022
 © Ordnance Survey Ireland and Government of Ireland





*Map produced by Ørsted Onshore Ireland MidCo Limited

This map is proprietary and confidential and must not be duplicated or distributed by any means without express permission of Ørsted.

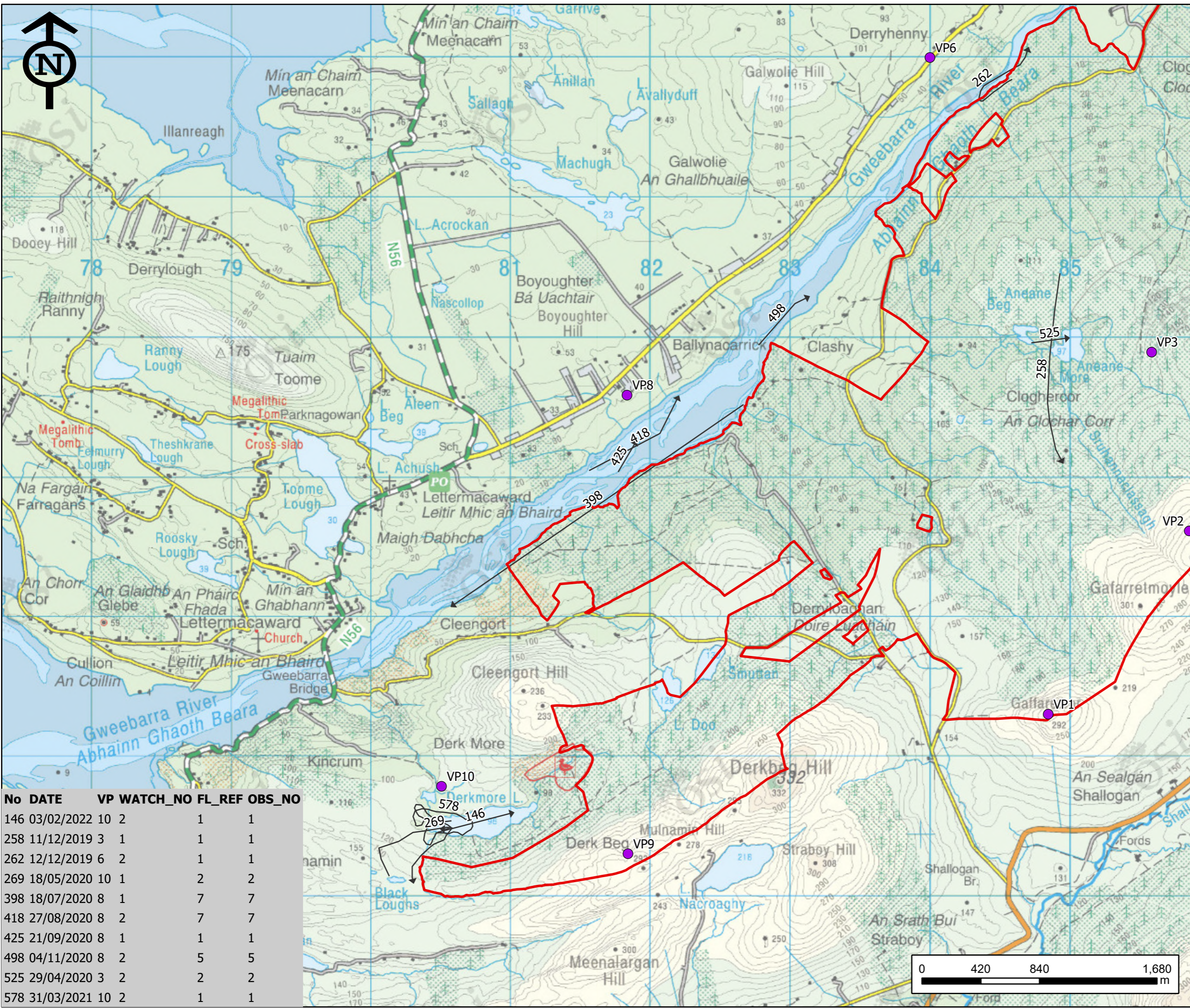
This map is digitally created based on information obtained from various authoritative sources. Every reasonable care has been taken to ensure the information is correct at the time of publication.

No responsibility can be accepted for any mishap or damages arising from any inaccuracies, omissions and new developments within the mapped area."

Legend

SPECIES

- Mallard map 1
- VP Locations
- ▭ Site Boundary



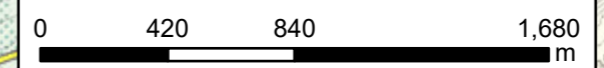
No	DATE	VP	WATCH_NO	FL_REF	OBS_NO
146	03/02/2022	10	2	1	1
258	11/12/2019	3	1	1	1
262	12/12/2019	6	2	1	1
269	18/05/2020	10	1	2	2
398	18/07/2020	8	1	7	7
418	27/08/2020	8	2	7	7
425	21/09/2020	8	1	1	1
498	04/11/2020	8	2	5	5
525	29/04/2020	3	2	2	2
578	31/03/2021	10	2	1	1



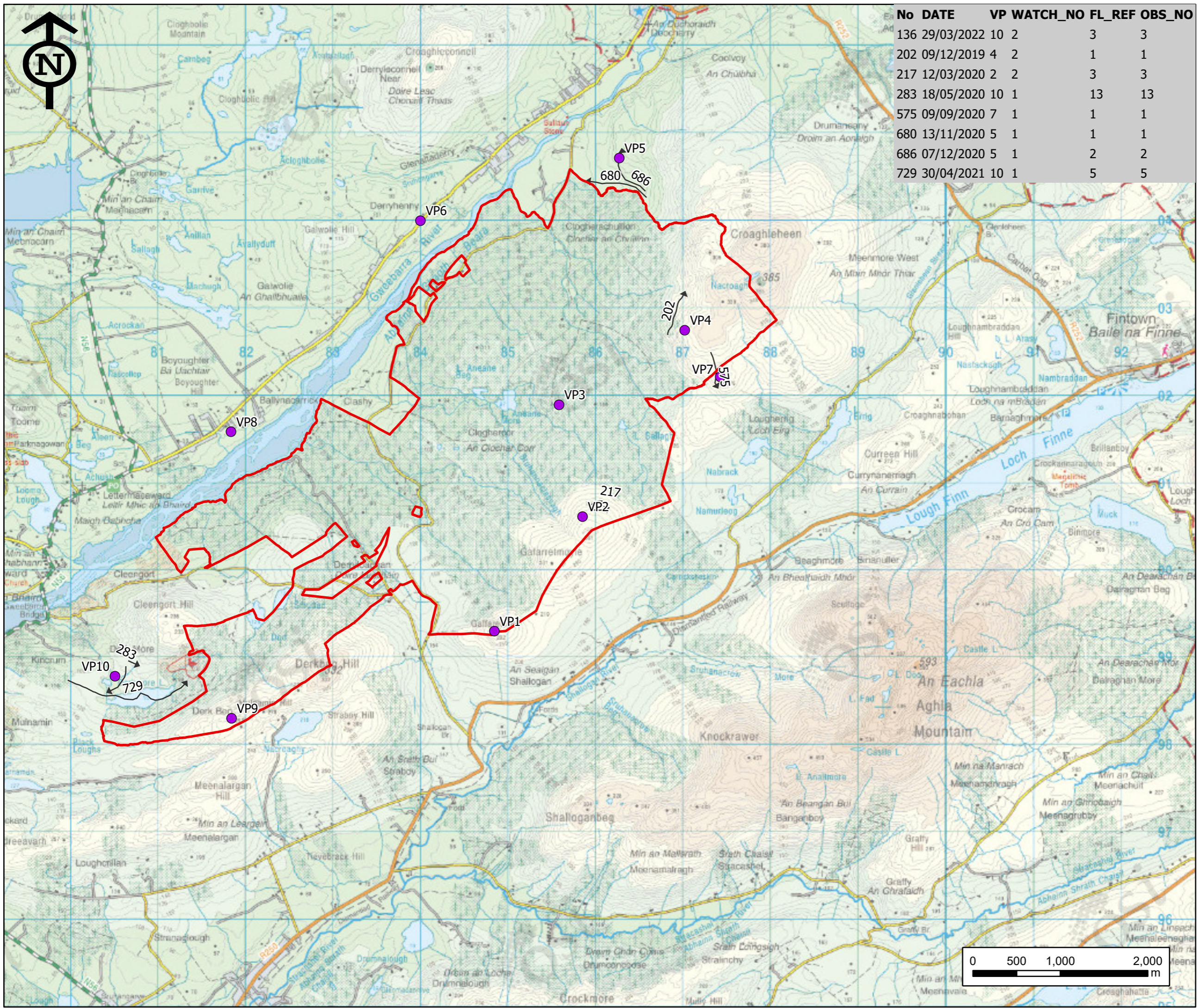
Mallard VP survey flight line map 1 of 2

Map Scales:
1:25,000 @ A3

Drawn By: Sophia Swan
Checked By: James Dineen
Date: 22/02/2023 10:57
Drawing Number: V:\Ireland\19_101
Clogherachullion\Clogherachullion\Ecology\cloghercor
flightline mapping.aprx\



Ordnance Survey Ireland License No: AR 0017022
© Ordnance Survey Ireland and Government of Ireland



No	DATE	VP	WATCH_NO	FL_REF	OBS_NO
136	29/03/2022	10	2	3	3
202	09/12/2019	4	2	1	1
217	12/03/2020	2	2	3	3
283	18/05/2020	10	1	13	13
575	09/09/2020	7	1	1	1
680	13/11/2020	5	1	1	1
686	07/12/2020	5	1	2	2
729	30/04/2021	10	1	5	5

*Map produced by Ørsted Onshore Ireland MidCo Limited

This map is proprietary and confidential and must not be duplicated or distributed by any means without express permission of Ørsted.

This map is digitally created based on information obtained from various authoritative sources. Every reasonable care has been taken to ensure the information is correct at the time of publication.

No responsibility can be accepted for any mishap or damages arising from any inaccuracies, omissions and new developments within the mapped area."

Legend

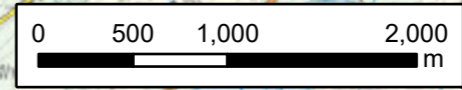
SPECIES

- Merlin
- VP Locations
- ▭ Site Boundary



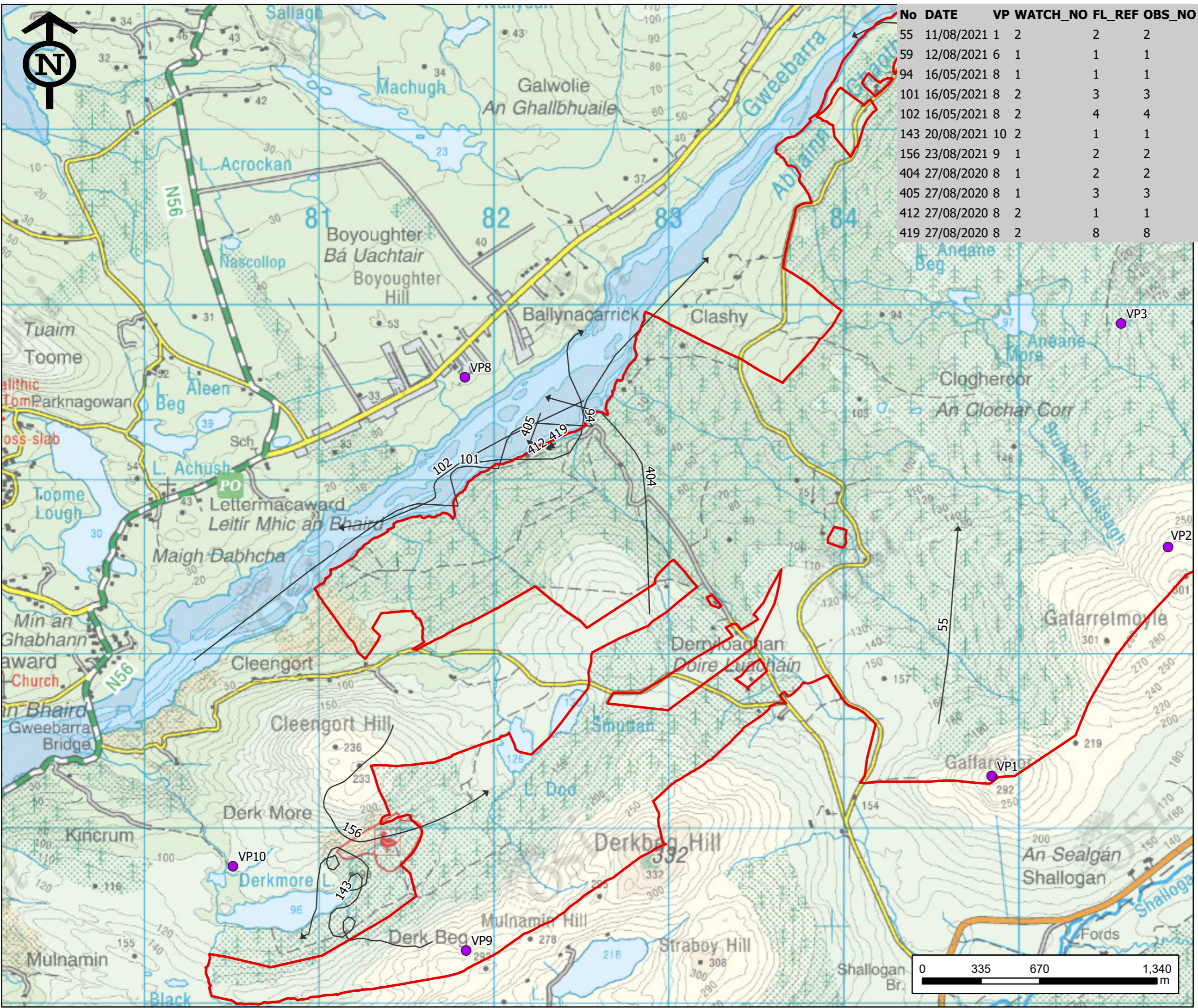
Merlin VP survey flight line map 1 of 1

Map Scales:
1:40,000 @ A3



Drawn By: Sophia Swan
 Checked By: James Dineen
 Date: 22/02/2023 09:49
 Drawing Number: V:\Ireland\19_101
 Clougherachullion/Clougherachullion_Ecology/clougherachullion_flightline_mapping.aprx

Ordnance Survey Ireland License No: AR 0017022
 © Ordnance Survey Ireland and Government of Ireland



No	DATE	VP	WATCH_NO	FL_REF	OBS_NO
55	11/08/2021	1	2	2	2
59	12/08/2021	6	1	1	1
94	16/05/2021	8	1	1	1
101	16/05/2021	8	2	3	3
102	16/05/2021	8	2	4	4
143	20/08/2021	10	2	1	1
156	23/08/2021	9	1	2	2
404	27/08/2020	8	1	2	2
405	27/08/2020	8	1	3	3
412	27/08/2020	8	2	1	1
419	27/08/2020	8	2	8	8

*Map produced by Ørsted Onshore Ireland MidCo Limited

This map is proprietary and confidential and must not be duplicated or distributed by any means without express permission of Ørsted.

This map is digitally created based on information obtained from various authoritative sources. Every reasonable care has been taken to ensure the information is correct at the time of publication.

No responsibility can be accepted for any mishap or damages arising from any inaccuracies, omissions and new developments within the mapped area."

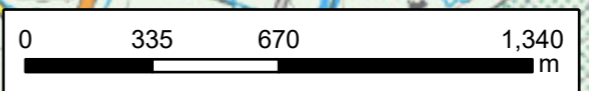
- ### Legend
- #### SPECIES
- Osprey
 - VP Locations
 - ▭ Site Boundary



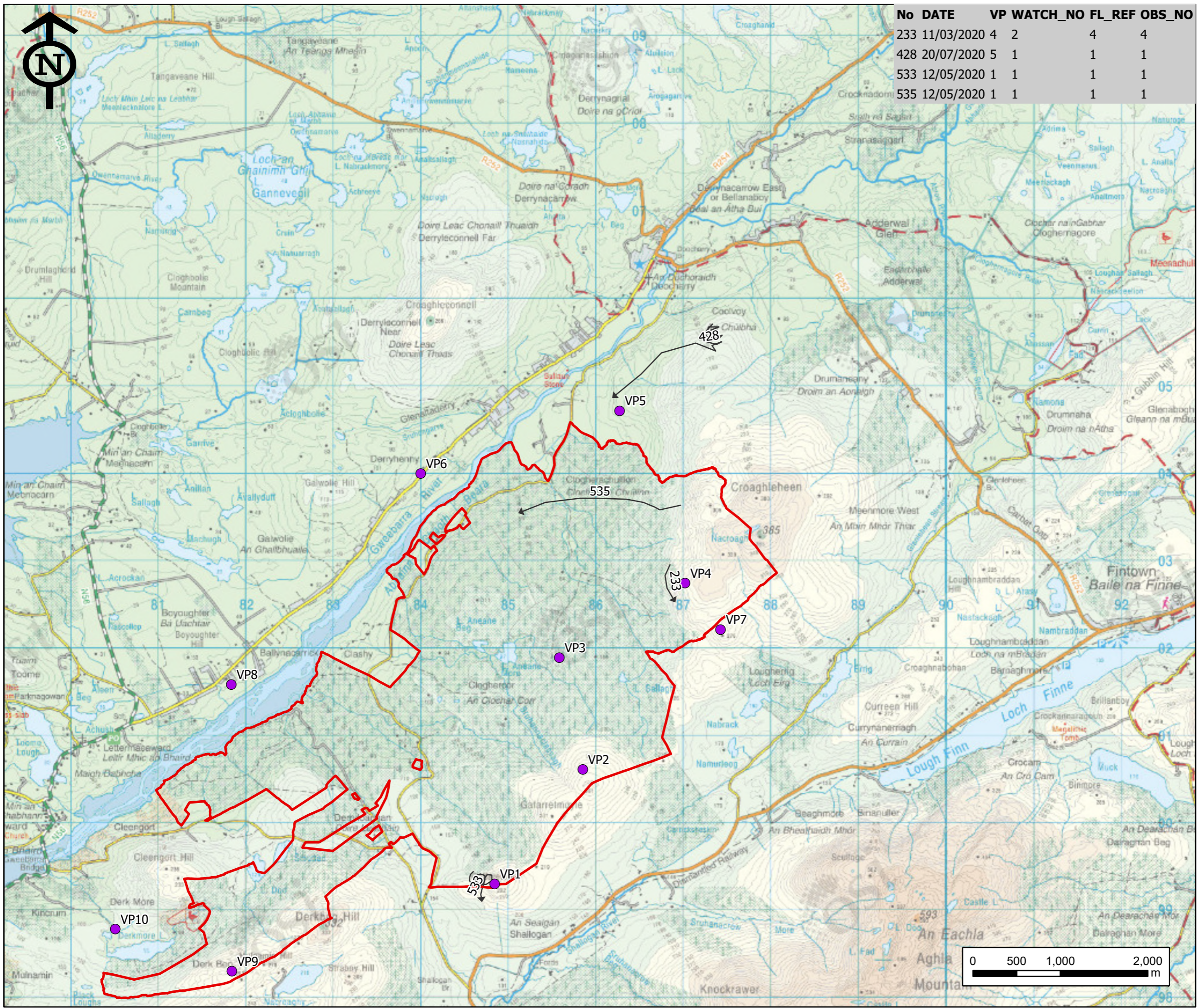
Osprey VP survey flight line map 1 of 1

Map Scales:
1:20,000 @ A3

Drawn By: Sophia Swan
 Checked By: James Dineen
 Date: 22/02/2023 10:53
 Drawing Number: V:\Ireland\19_101
 Clogherachullion\Clogherachullion\Ecology\cloghercor
 flightline mapping.aprx\



Ordnance Survey Ireland License No: AR 0017022
 © Ordnance Survey Ireland and Government of Ireland



No	DATE	VP	WATCH_NO	FL_REF	OBS_NO
233	11/03/2020	4	2	4	4
428	20/07/2020	5	1	1	1
533	12/05/2020	1	1	1	1
535	12/05/2020	1	1	1	1

*Map produced by Ørsted Onshore Ireland MidCo Limited

This map is proprietary and confidential and must not be duplicated or distributed by any means without express permission of Ørsted.

This map is digitally created based on information obtained from various authoritative sources. Every reasonable care has been taken to ensure the information is correct at the time of publication.

No responsibility can be accepted for any mishap or damages arising from any inaccuracies, omissions and new developments within the mapped area."

- ### Legend
- SPECIES**
- Peregrine
 - VP Locations
 - Site Boundary




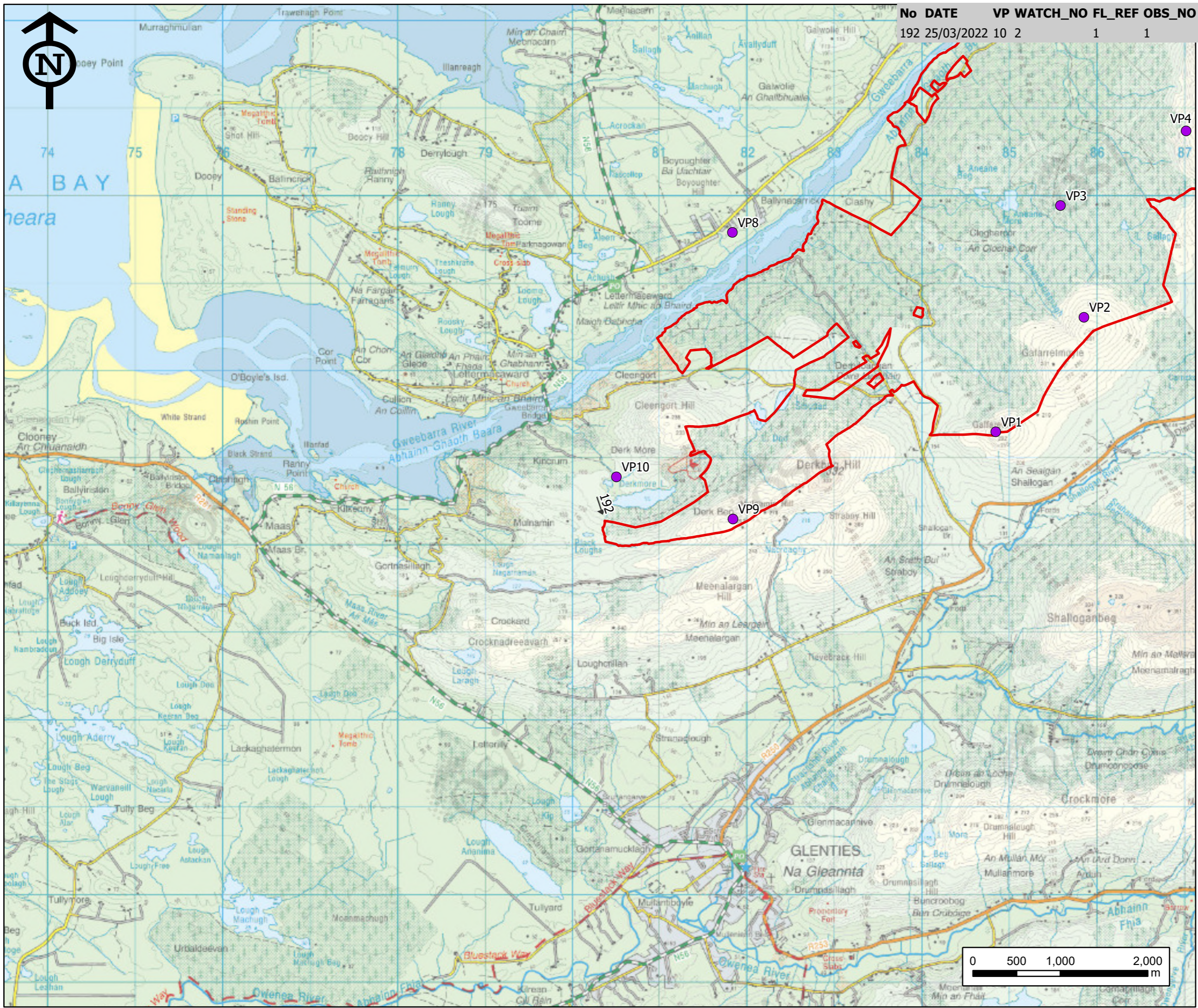
Peregrine VP survey flight line map 1 of 1

Map Scales:
1:40,000 @ A3

Drawn By: Sophia Swan
 Checked By: James Dineen
 Date: 22/02/2023 09:46
 Drawing Number: V:\Ireland\19_101
 Clogherachullion\Clogherachullion_Ecology\cloghercor
 flightline mapping.aprx

Ordnance Survey Ireland License No: AR 0017022
 © Ordnance Survey Ireland and Government of Ireland





No	DATE	VP WATCH_NO	FL_REF	OBS_NO
192	25/03/2022	10	2	1

"Map produced by Ørsted Onshore Ireland MidCo Limited
 This map is proprietary and confidential and must not be duplicated or distributed by any means without express permission of Ørsted.
 This map is digitally created based on information obtained from various authoritative sources. Every reasonable care has been taken to ensure the information is correct at the time of publication.
 No responsibility can be accepted for any mishap or damages arising from any inaccuracies, omissions and new developments within the mapped area."

- ### Legend
- SPECIES**
- raptor species
 - VP Locations
 - ▭ Site Boundary




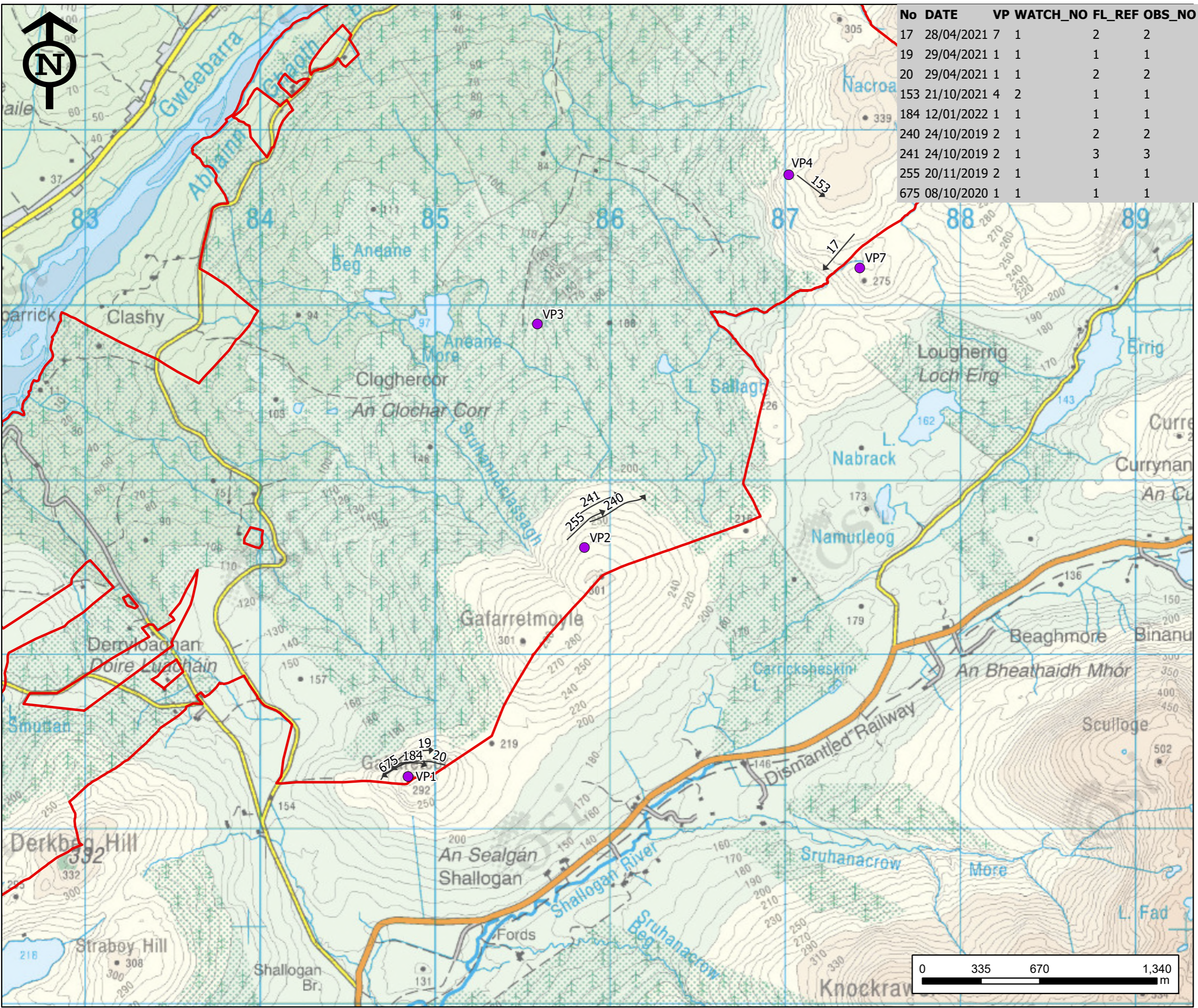
Raptor Species VP survey flight line map 1 of 1

Map Scales:
 1:40,000 @ A3

Drawn By: Sophia Swan
 Checked By: James Dineen
 Date: 22/02/2023 09:31
 Drawing Number: V:\Ireland\19_101
 Clogherachullion\Clogherachullion\Ecology\Clogherachullion flightline mapping.aprx

Ordnance Survey Ireland License No: AR 0017022
 © Ordnance Survey Ireland and Government of Ireland





No	DATE	VP	WATCH_NO	FL_REF	OBS_NO
17	28/04/2021	7	1	2	2
19	29/04/2021	1	1	1	1
20	29/04/2021	1	1	2	2
153	21/10/2021	4	2	1	1
184	12/01/2022	1	1	1	1
240	24/10/2019	2	1	2	2
241	24/10/2019	2	1	3	3
255	20/11/2019	2	1	1	1
675	08/10/2020	1	1	1	1

*Map produced by Ørsted Onshore Ireland MidCo Limited

This map is proprietary and confidential and must not be duplicated or distributed by any means without express permission of Ørsted.

This map is digitally created based on information obtained from various authoritative sources. Every reasonable care has been taken to ensure the information is correct at the time of publication.

No responsibility can be accepted for any mishap or damages arising from any inaccuracies, omissions and new developments within the mapped area."

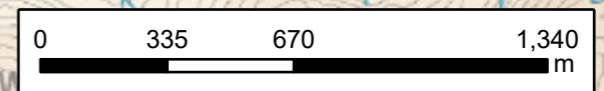
- ### Legend
- SPECIES**
- Red Grouse
 - VP Locations
 - Site Boundary

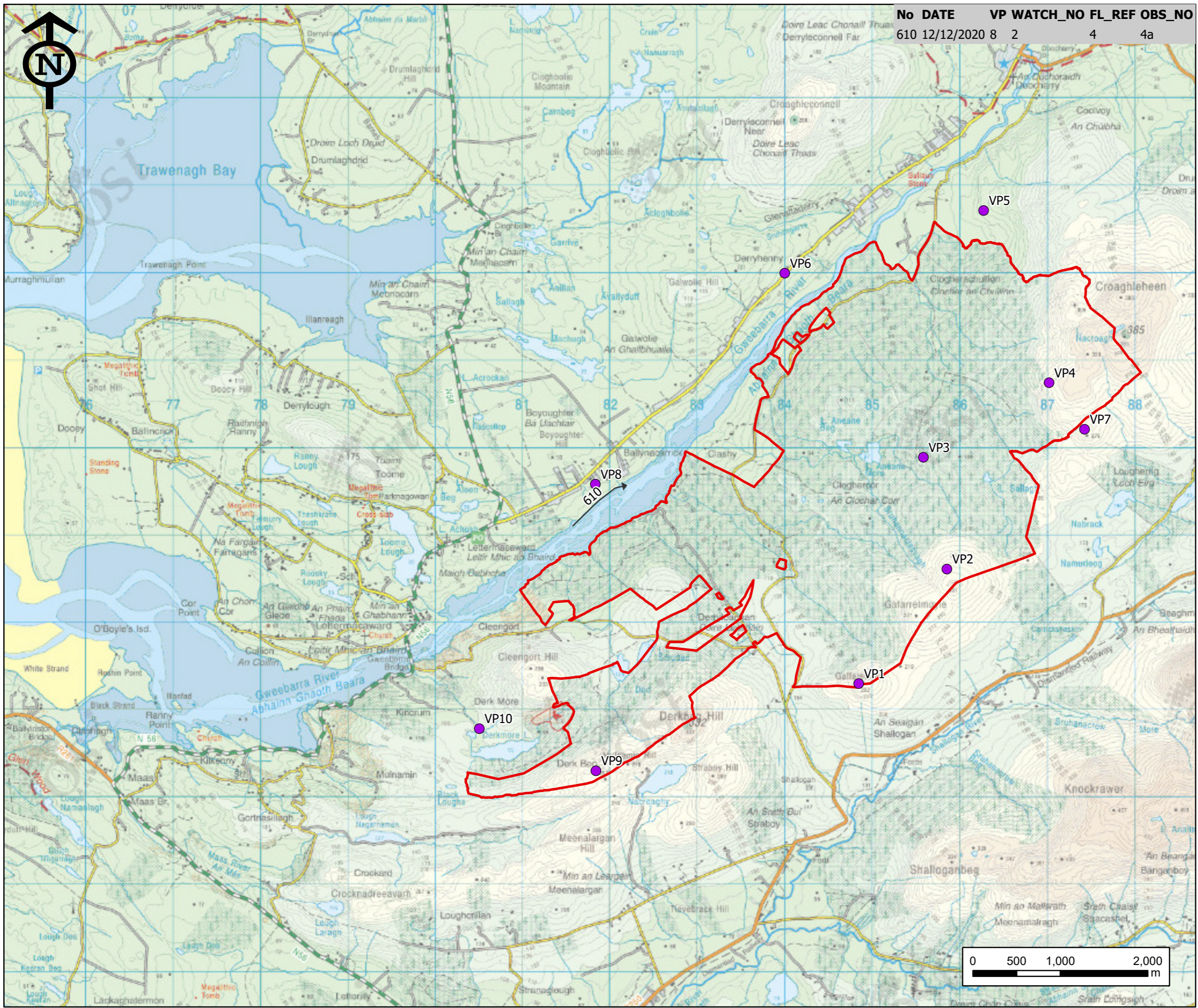


Red Grouse VP survey flight line map
1 of 1

Map Scales:
1:20,000 @ A3

Drawn By: Sophia Swan
Checked By: James Dineen
Date: 22/02/2023 10:49
Drawing Number: V:\Ireland\19_101
Clogherachullion\Clogherachullion\Ecology\cloghercor
flightline mapping.aprx\





No	DATE	VP WATCH_NO	FL_REF	OBS_NO	
610	12/12/2020	8	2	4	4a



*Map produced by Ørsted Onshore Ireland MidCo Limited

This map is proprietary and confidential and must not be duplicated or distributed by any means without express permission of Ørsted.

This map is digitally created based on information obtained from various authoritative sources. Every reasonable care has been taken to ensure the information is correct at the time of publication.

No responsibility can be accepted for any mishap or damages arising from any inaccuracies, omissions and new developments within the mapped area."

Legend

- SPECIES**
- Ringed Plover
 - VP Locations
 - Site Boundary

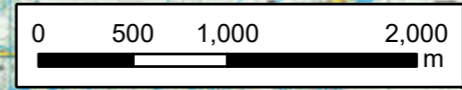


Ringed Plover VP survey flight line map 1 of 1

Map Scales:
1:40,000 @ A3

Drawn By: Sophia Swan
 Checked By: James Dineen
 Date: 22/02/2023 09:44
 Drawing Number: V:\Ireland\19_101
 Clogherachullion\Clogherachullion_Ecology\cloghercor
 flightline mapping.aprx

Ordnance Survey Ireland License No: AR 0017022
 © Ordnance Survey Ireland and Government of Ireland





No	DATE	VP	WATCH_NO	FL_REF	OBS_NO
84	27/04/2021	8	1	3	3
88	27/04/2021	8	2	3	3
89	27/04/2021	8	2	1	1

*Map produced by Ørsted Onshore Ireland MidCo Limited

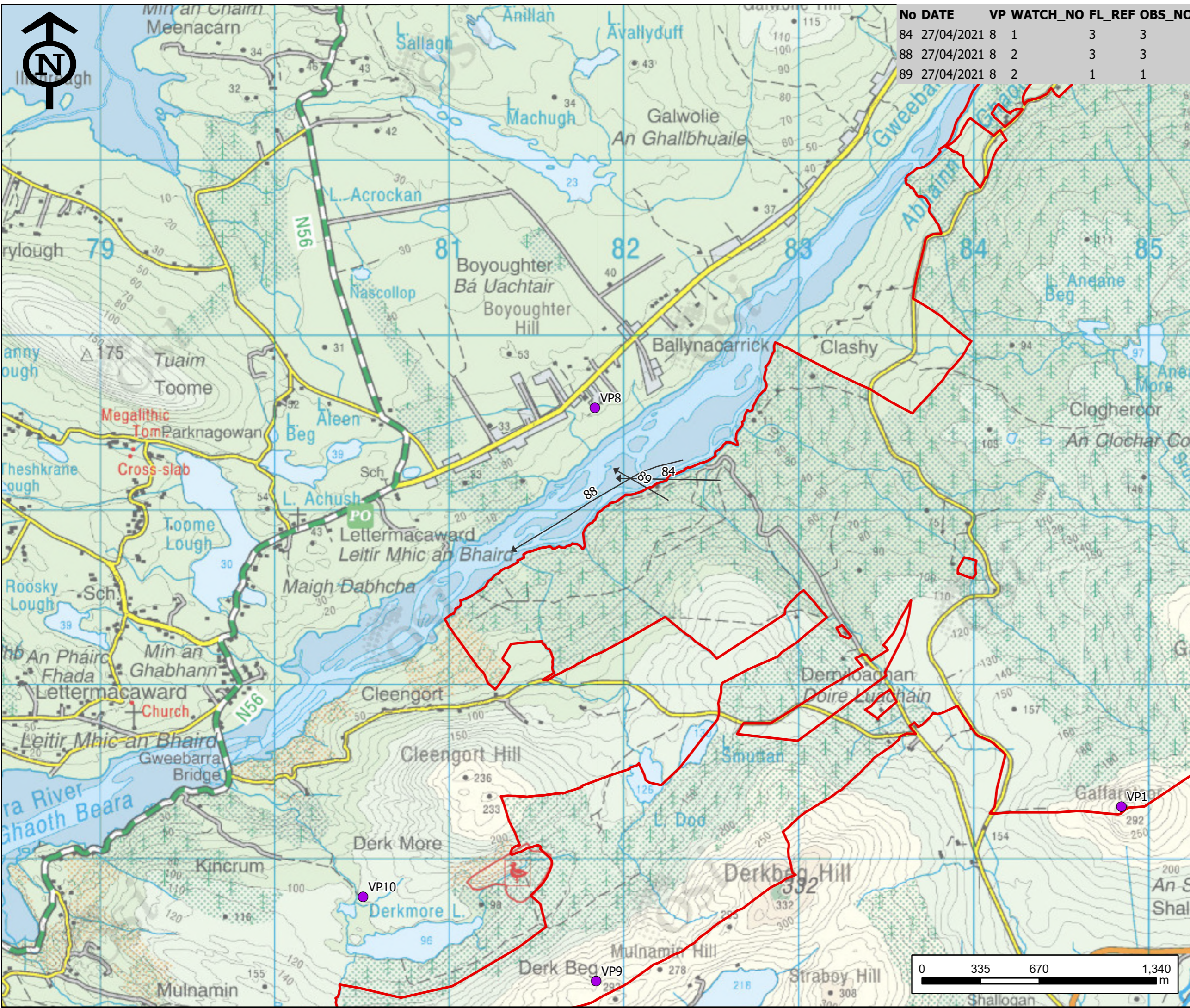
This map is proprietary and confidential and must not be duplicated or distributed by any means without express permission of Ørsted.

This map is digitally created based on information obtained from various authoritative sources. Every reasonable care has been taken to ensure the information is correct at the time of publication.

No responsibility can be accepted for any mishap or damages arising from any inaccuracies, omissions and new developments within the mapped area."

Legend

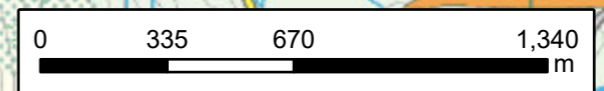
- SPECIES**
- Shelduck
 - VP Locations
 - ▭ Site Boundary



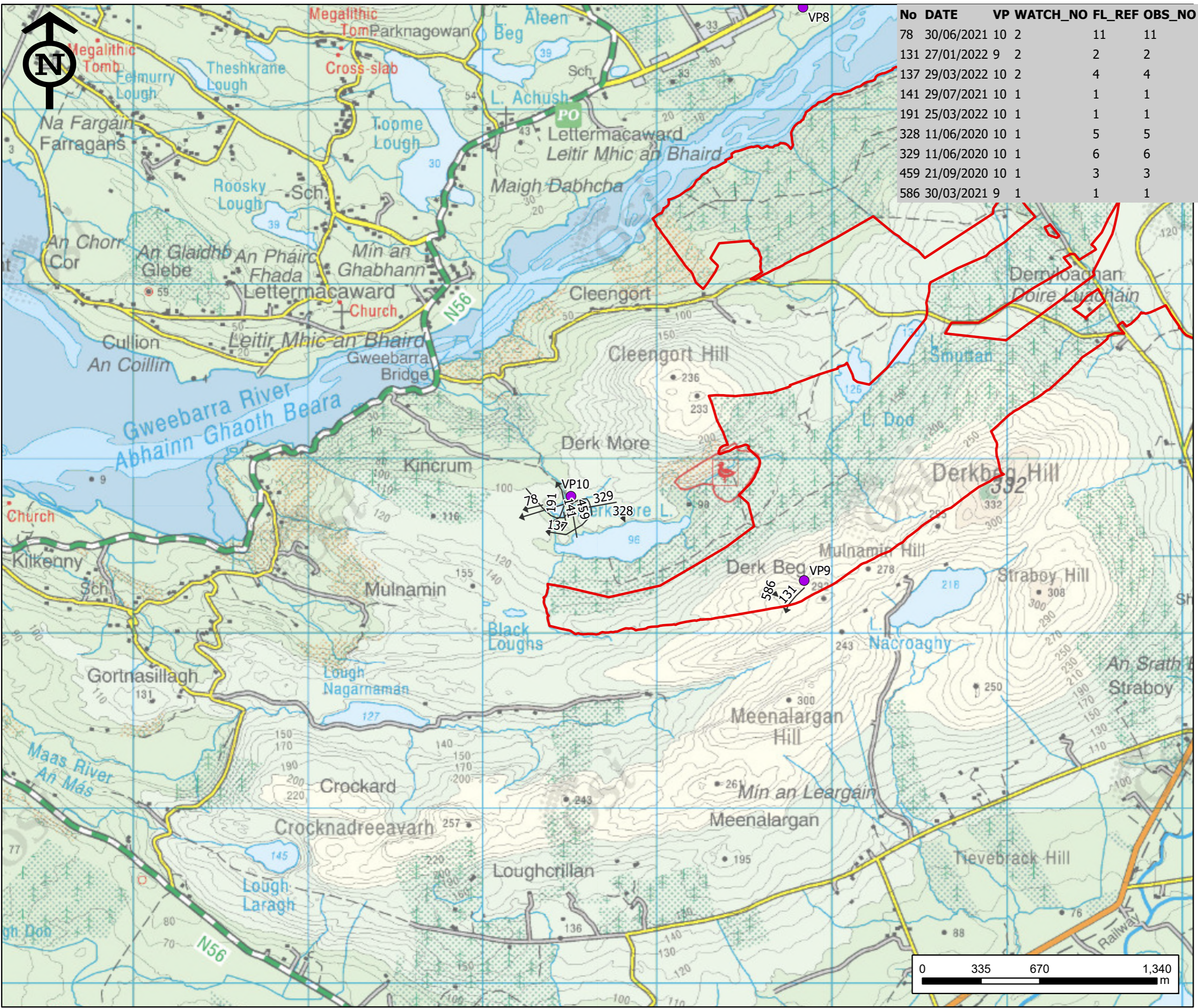
Shelduck VP survey flight line map 1 of 1

Map Scales:
1:20,000 @ A3

Drawn By: Sophia Swan
Checked By: James Dineen
Date: 22/02/2023 10:48
Drawing Number: V:\Ireland\19_101
Clougherachullion\Clougherachullion\Ecology\clougher flightline mapping.aprx



Ordnance Survey Ireland License No: AR 0017022
© Ordnance Survey Ireland and Government of Ireland



No	DATE	VP	WATCH_NO	FL_REF	OBS_NO
78	30/06/2021	10	2	11	11
131	27/01/2022	9	2	2	2
137	29/03/2022	10	2	4	4
141	29/07/2021	10	1	1	1
191	25/03/2022	10	1	1	1
328	11/06/2020	10	1	5	5
329	11/06/2020	10	1	6	6
459	21/09/2020	10	1	3	3
586	30/03/2021	9	1	1	1

*Map produced by Ørsted Onshore Ireland MidCo Limited

This map is proprietary and confidential and must not be duplicated or distributed by any means without express permission of Ørsted.

This map is digitally created based on information obtained from various authoritative sources. Every reasonable care has been taken to ensure the information is correct at the time of publication.

No responsibility can be accepted for any mishap or damages arising from any inaccuracies, omissions and new developments within the mapped area."

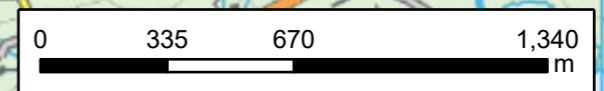
- ### Legend
- SPECIES**
- Snipe
 - VP Locations
 - Site Boundary

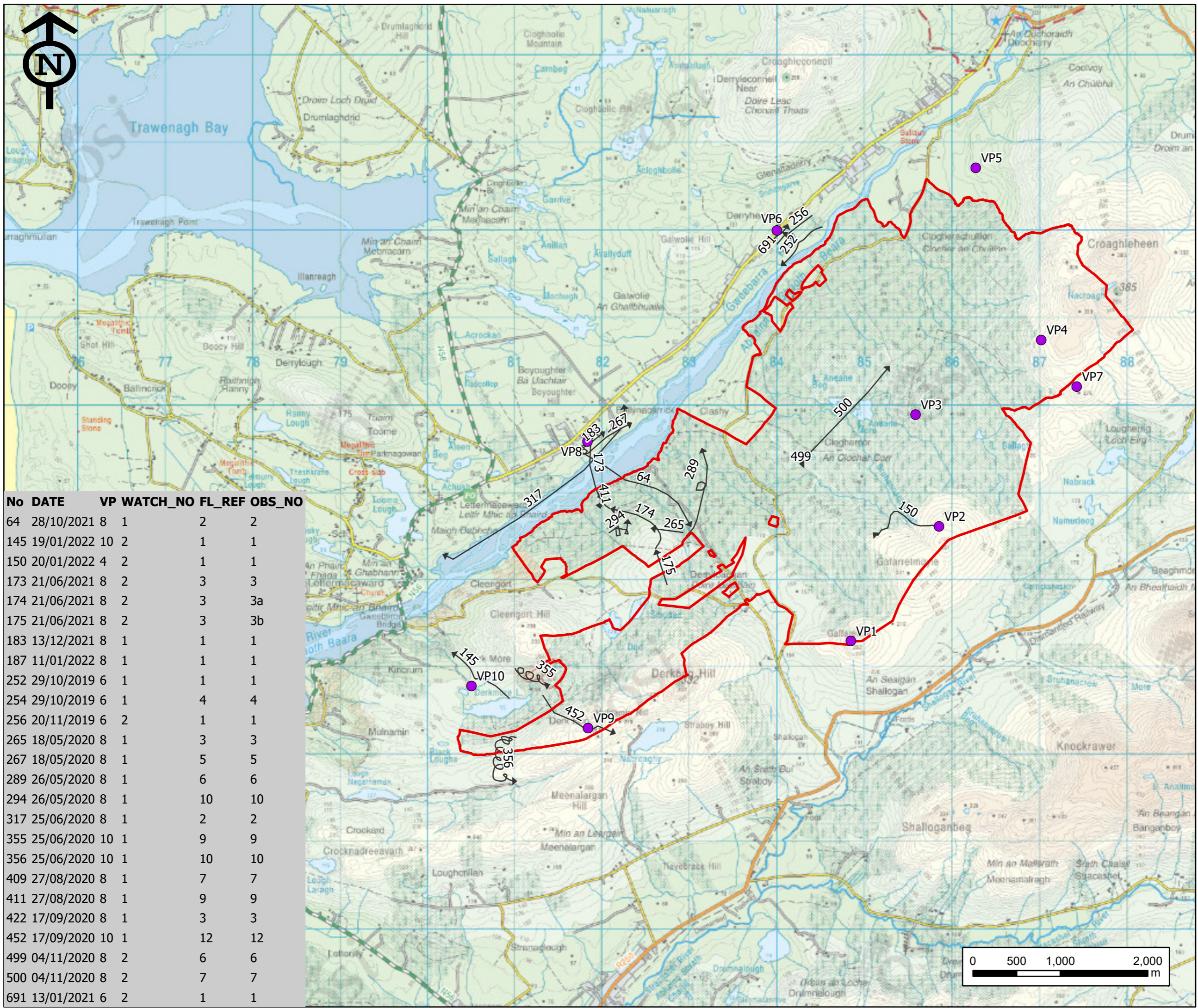


Snipe VP survey flight line map 1 of 1

Map Scales:
1:20,000 @ A3

Drawn By: Sophia Swan
 Checked By: James Dineen
 Date: 22/02/2023 10:47
 Drawing Number: V:\Ireland\19_101
 Clogherachullion\Clogherachullion\Ecology\cloghercor
 flightline mapping.aprx\





No	DATE	VP	WATCH_NO	FL_REF	OBS_NO
64	28/10/2021	8	1	2	2
145	19/01/2022	10	2	1	1
150	20/01/2022	4	2	1	1
173	21/06/2021	8	2	3	3
174	21/06/2021	8	2	3	3a
175	21/06/2021	8	2	3	3b
183	13/12/2021	8	1	1	1
187	11/01/2022	8	1	1	1
252	29/10/2019	6	1	1	1
254	29/10/2019	6	1	4	4
256	20/11/2019	6	2	1	1
265	18/05/2020	8	1	3	3
267	18/05/2020	8	1	5	5
289	26/05/2020	8	1	6	6
294	26/05/2020	8	1	10	10
317	25/06/2020	8	1	2	2
355	25/06/2020	10	1	9	9
356	25/06/2020	10	1	10	10
409	27/08/2020	8	1	7	7
411	27/08/2020	8	1	9	9
422	17/09/2020	8	1	3	3
452	17/09/2020	10	1	12	12
499	04/11/2020	8	2	6	6
500	04/11/2020	8	2	7	7
691	13/01/2021	6	2	1	1

"Map produced by Ørsted Onshore Ireland MidCo Limited
 This map is proprietary and confidential and must not be duplicated or distributed by any means without express permission of Ørsted.
 This map is digitally created based on information obtained from various authoritative sources. Every reasonable care has been taken to ensure the information is correct at the time of publication.
 No responsibility can be accepted for any mishap or damages arising from any inaccuracies, omissions and new developments within the mapped area."

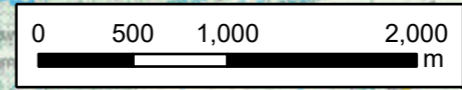
- ### Legend
- SPECIES**
- Sparrowhawk
 - VP Locations
 - Site Boundary

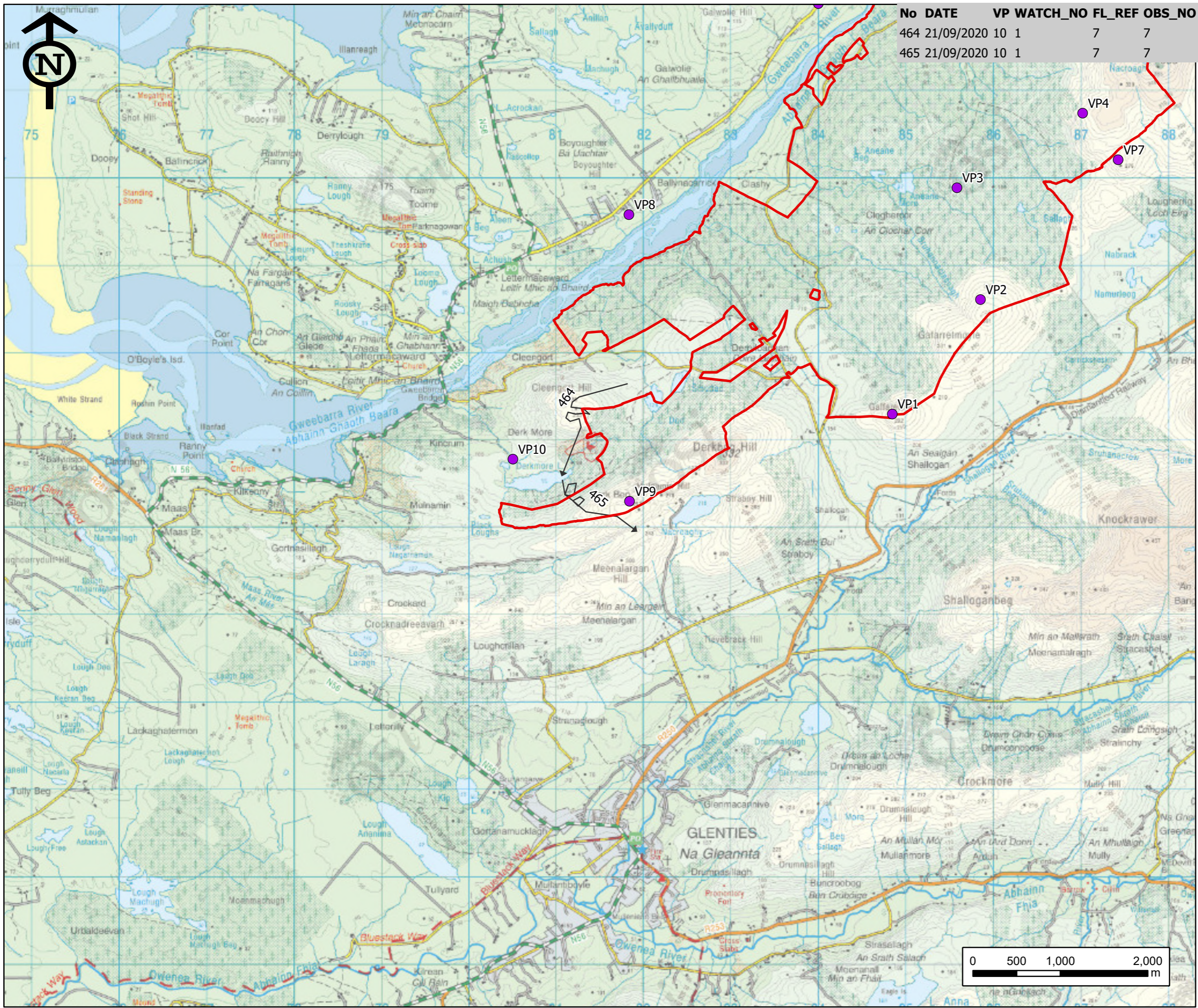


Sparrowhawk VP survey flight line map 1 of 1

Map Scales:
 1:40,000 @ A3

Drawn By: Sophia Swan
 Checked By: James Dineen
 Date: 22/02/2023 09:43
 Drawing Number: V:\Ireland\19_101
 Clogherachullion\Clogherachullion_Ecology\cloghercor
 flightline mapping.aprx





No	DATE	VP	WATCH_NO	FL_REF	OBS_NO
464	21/09/2020	10	1	7	7
465	21/09/2020	10	1	7	7

*Map produced by Ørsted Onshore Ireland MidCo Limited

This map is proprietary and confidential and must not be duplicated or distributed by any means without express permission of Ørsted.

This map is digitally created based on information obtained from various authoritative sources. Every reasonable care has been taken to ensure the information is correct at the time of publication.

No responsibility can be accepted for any mishap or damages arising from any inaccuracies, omissions and new developments within the mapped area."

- ### Legend
- SPECIES**
- White-tailed Eagle
 - VP Locations
 - ▭ Site Boundary

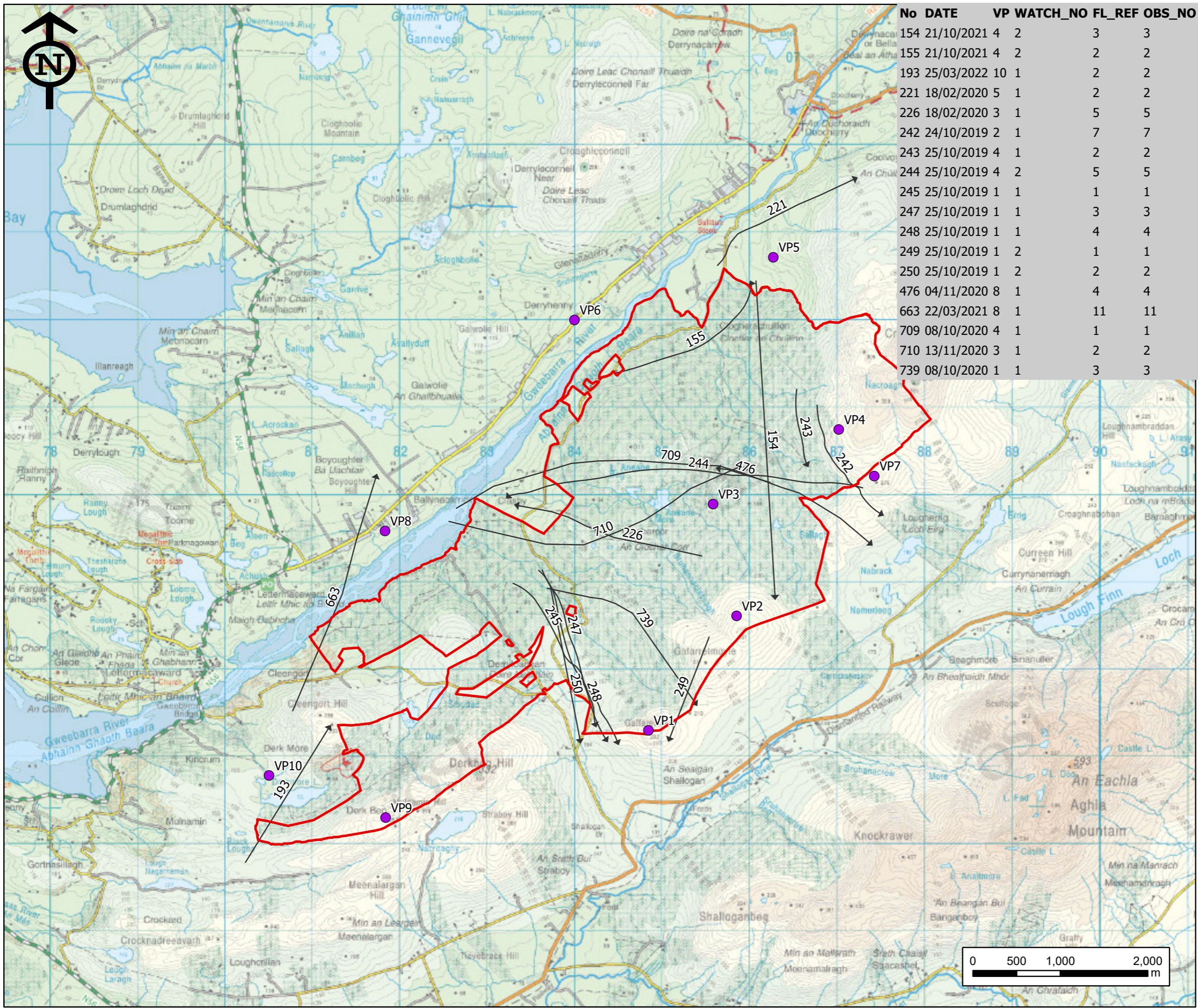


White-tailed Eagle VP survey flight line map 1 of 1

Map Scales:
1:40,000 @ A3

Drawn By: Sophia Swan
 Checked By: James Dineen
 Date: 22/02/2023 09:36
 Drawing Number: V:\Ireland\19_101
 Clogherachullion\Clogherachullion\Ecology\cloghercor
 flightline mapping.aprx

Ordnance Survey Ireland License No: AR 0017022
 © Ordnance Survey Ireland and Government of Ireland



No	DATE	VP	WATCH_NO	FL_REF	OBS_NO
154	21/10/2021	4	2	3	3
155	21/10/2021	4	2	2	2
193	25/03/2022	10	1	2	2
221	18/02/2020	5	1	2	2
226	18/02/2020	3	1	5	5
242	24/10/2019	2	1	7	7
243	25/10/2019	4	1	2	2
244	25/10/2019	4	2	5	5
245	25/10/2019	1	1	1	1
247	25/10/2019	1	1	3	3
248	25/10/2019	1	1	4	4
249	25/10/2019	1	2	1	1
250	25/10/2019	1	2	2	2
476	04/11/2020	8	1	4	4
663	22/03/2021	8	1	11	11
709	08/10/2020	4	1	1	1
710	13/11/2020	3	1	2	2
739	08/10/2020	1	1	3	3

*Map produced by Ørsted Onshore Ireland MidCo Limited

This map is proprietary and confidential and must not be duplicated or distributed by any means without express permission of Ørsted.

This map is digitally created based on information obtained from various authoritative sources. Every reasonable care has been taken to ensure the information is correct at the time of publication.

No responsibility can be accepted for any mishap or damages arising from any inaccuracies, omissions and new developments within the mapped area."

- ### Legend
- #### SPECIES
- Whooper Swan
 - VP Locations
 - ▭ Site Boundary



Whopper Swan VP survey flight line map 1 of 1

Map Scales:
1:40,000 @ A3

Drawn By: Sophia Swan
 Checked By: James Dineen
 Date: 22/02/2023 09:35
 Drawing Number: V:\Ireland\19_101
 Clogherachullion\Clogherachullion_Ecology\cloghercor
 flightline mapping.aprx

Ordnance Survey Ireland License No: AR 0017022
 © Ordnance Survey Ireland and Government of Ireland