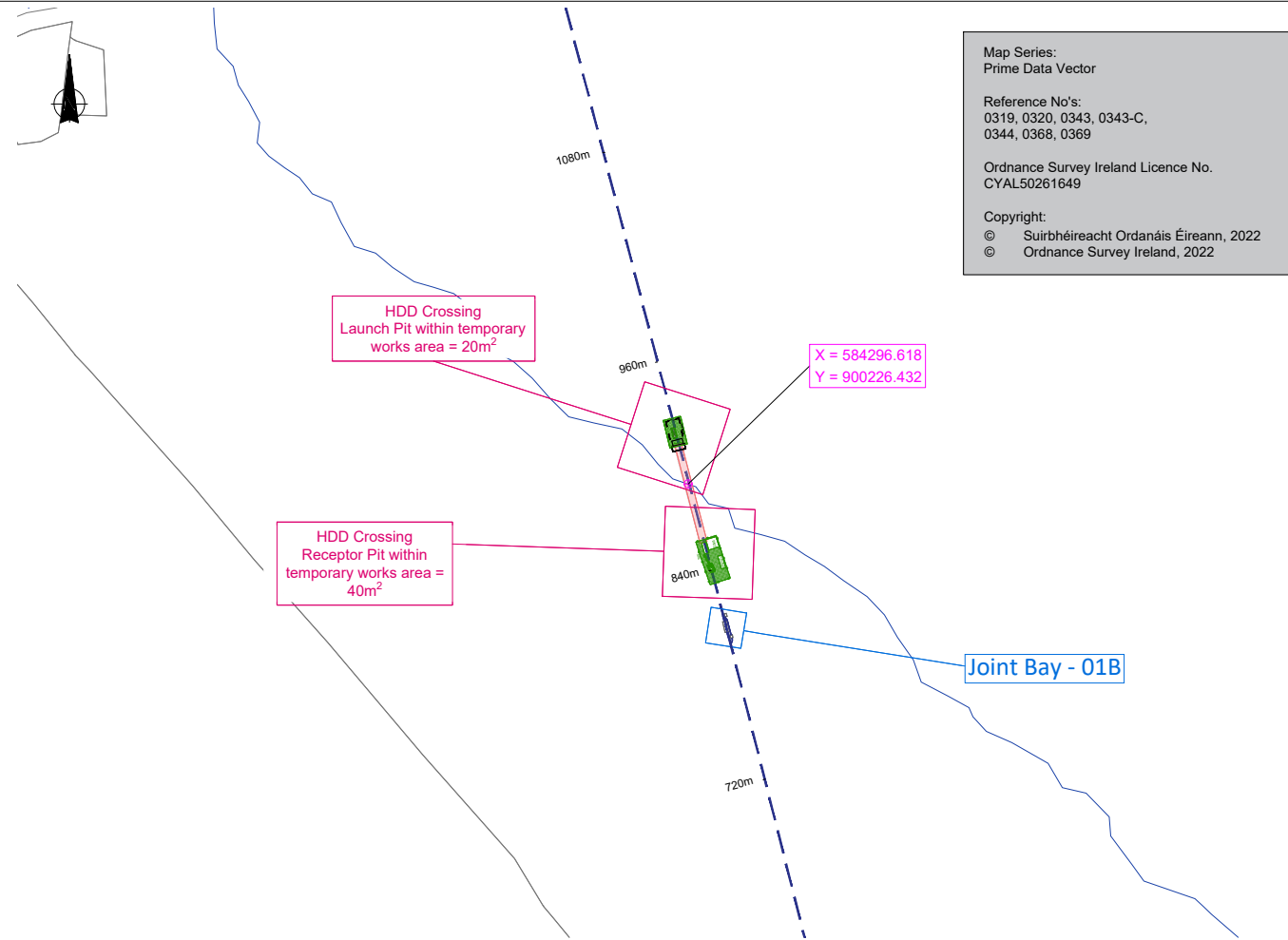




Image 1 : Typical Directional Drilling Rig



Map Series:
Prime Data Vector

Reference No's:
0319, 0320, 0343, 0343-C,
0344, 0368, 0369

Ordnance Survey Ireland Licence No.
CYAL50261649

Copyright:
© Suirbhéireacht Ordnáis Éireann, 2022
© Ordnance Survey Ireland, 2022


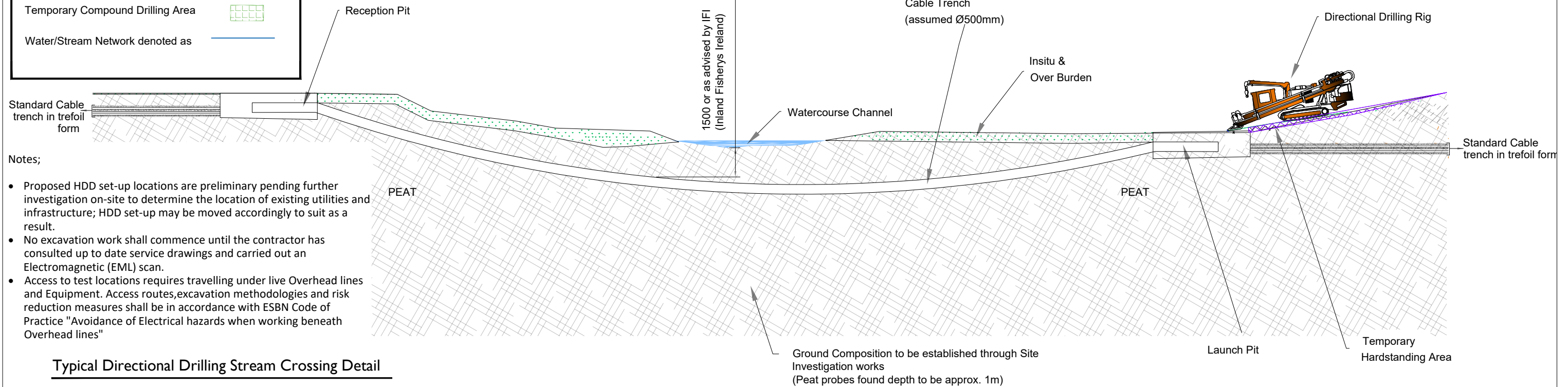


Image 2 : Watercourse Channel

PLAN LAYOUT - LEGEND

UGC Grid Connection Route	
Temporary Compound Drilling Area	
Water/Stream Network denoted as	



- Notes;
- Proposed HDD set-up locations are preliminary pending further investigation on-site to determine the location of existing utilities and infrastructure; HDD set-up may be moved accordingly to suit as a result.
 - No excavation work shall commence until the contractor has consulted up to date service drawings and carried out an Electromagnetic (EML) scan.
 - Access to test locations requires travelling under live Overhead lines and Equipment. Access routes, excavation methodologies and risk reduction measures shall be in accordance with ESNB Code of Practice "Avoidance of Electrical hazards when working beneath Overhead lines"

Typical Directional Drilling Stream Crossing Detail



Head Office
Beenreigh,
Abbeydorney,
Tralee, Co. Kerry
Ireland
Tel: 00353 66 7135710



PROJECT
Clogherchor Wind Farm
110kV Grid Connection

PROJECT NUMBER: 05-725
SHEET NUMBER: 05725-DR-132

SHEET TITLE
HDD Crossing Details for existing
watercourse - Stream No.2

DRAWING STATUS
Issued for Information

ISSUE/REVISION		
I/R	DATE	DESCRIPTION
P01	11.01.23	Issued for Information
P00	03.10.22	Issued for Information