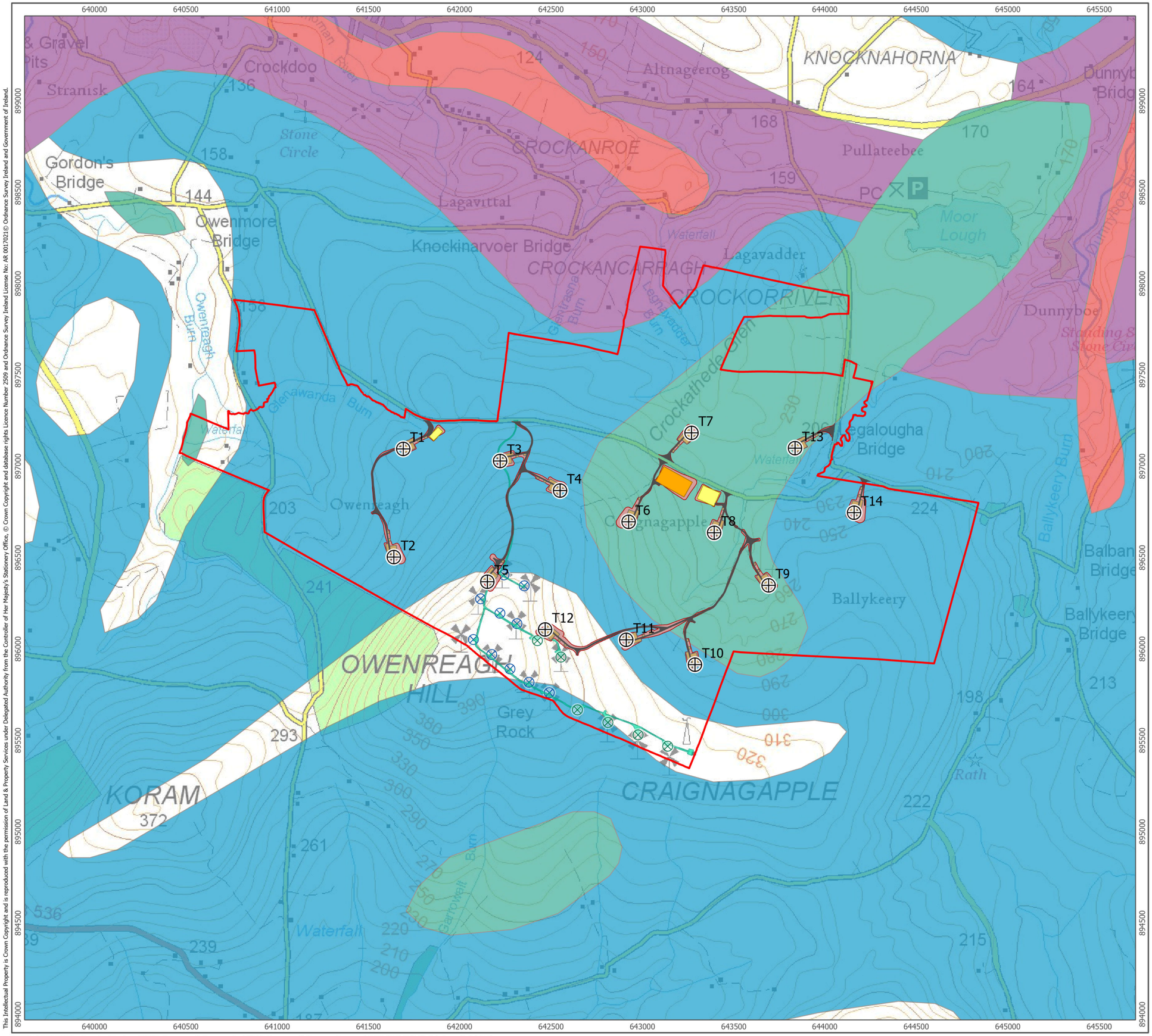

Ørsted

ERM

- Peat Survey Area
- Proposed Turbine Locations

Site Infrastructure

- Access Tracks
- Construction Compound
- Crane hardstanding
- Earthworks
- Substation

Existing Wind Farm Infrastructure

- Operational Owenreagh I
- Operational Owenreagh II
- As Built Site Roads & Hardstands

Superficial Soils

- ALLUVIUM
- GLACIAL SAND AND GRAVEL
- PEAT
- TILL
- NO SOIL DATA RECORDED

1:20,000 Scale @ A3

0 0.35 0.7 km

NORTH

Produced By: CS	Ref: 4172-REP-057
Checked By: GH	Date: 29/08/2023

Superficial Geology
Figure 9.1

Owenreagh/Craignagapple Wind Farm Environmental Statement

This Intellectual Property is Crown Copyright and is reproduced with the permission of Land & Property Services under Delegated Authority from the Controller of Her Majesty's Stationery Office, © Crown Copyright and database rights Licence Number 2509 and Ordnance Survey Ireland License No: AR 0017021© Ordnance Survey Ireland and Government of Ireland.

Y:\GIS-CAD\GIS\Engineering\Projects\4172 Owenreagh Repowering\4172 Owenreagh Repowering.aprx\4172-REP-057 Fig9.1 Superficial Soils

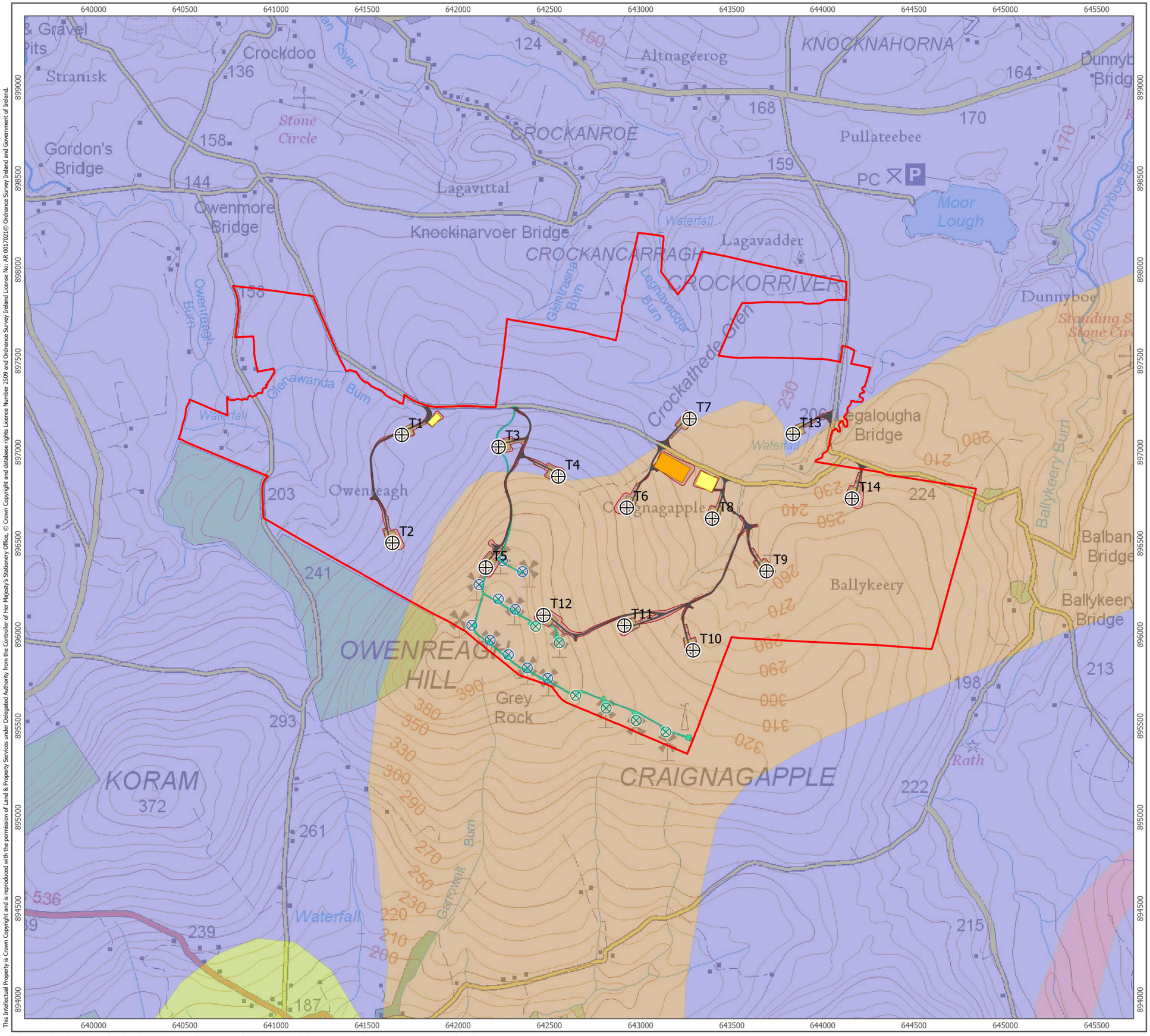

Ørsted

ERM

- Peat Survey Area
- Proposed Turbine Locations

Site Infrastructure

- Access Tracks
- Substation
- Crane hardstanding
- Construction Compound
- Earthworks

Existing Wind Farm Infrastructure

- Operational Owenreagh I
- Operational Owenreagh II
- As Built Site Roads & Hardstands

Solid Geology

- COURCEYAN "basal clastics"
- Dalradian Argyll Gp quartzite
- Dalradian Argyll Group
- Metadolerite or amphibolite

1:20,000 Scale @ A3

0 0.35 0.7 km

NORTH

Produced By: CS	Ref: 4172-REP-058
Checked By: GH	Date: 29/08/2023

Bedrock Geology
Figure 9.2

Owenreagh/Craignagapple Wind Farm Environmental Statement

This Intellectual Property is Crown Copyright and is reproduced with the permission of Land & Property Services under Delegated Authority from the Controller of Her Majesty's Stationery Office, © Crown Copyright and database rights Licence Number 2509 and Ordnance Survey Ireland License No: AR 0017021© Ordnance Survey Ireland and Government of Ireland.

Y:\GIS-CAD\GIS\Engineering\Projects\4172 Owenreagh Repowering\4172 Owenreagh Repowering.aprx\4172-REP-058 Fig9.2 Solid Geology

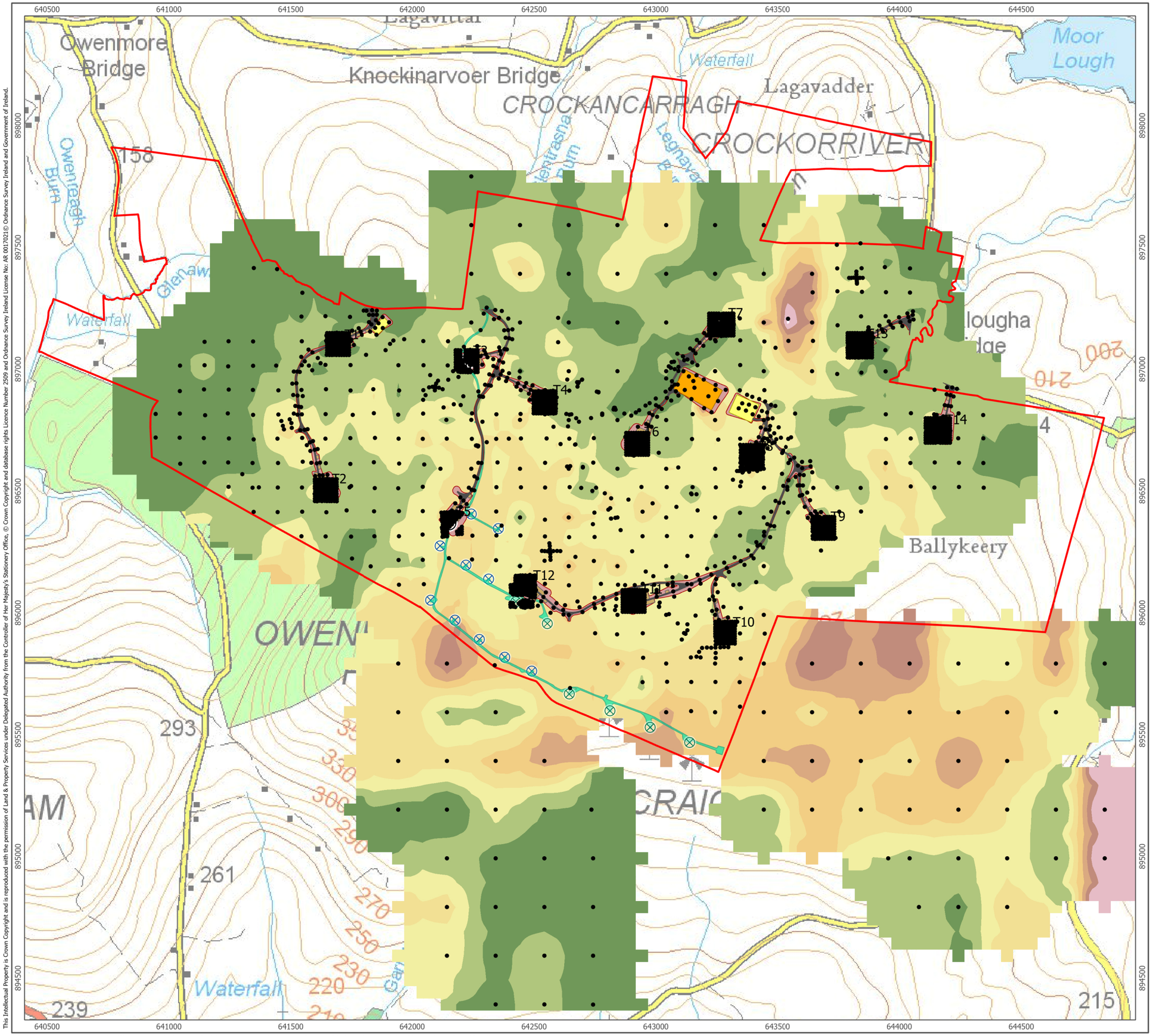

Peat Survey Area

Proposed Turbine Locations

Site Infrastructure

- Access Tracks
- Construction Compound
- Crane hardstanding
- Earthworks
- Substation

Existing Wind Farm Infrastructure

- Operational Owenreagh I
- Operational Owenreagh II
- As Built Site Roads & Hardstands
- Peat Probe Locations

Peat Depths (m)

- 0.00 - 0.50

1:15,000 Scale @ A3

0 0.25 0.5 km

NORTH

Produced By: CS	Ref: 4172-REP-059
Checked By: GH	Date: 04/07/2023

Interpolated Peat Depths
Figure 9.3

Owenreagh/Craignagapple Wind Farm Environmental Statement

This Intellectual Property is Crown Copyright and is reproduced with the permission of Land & Property Services under Delegated Authority from the Controller of Her Majesty's Stationery Office, © Crown Copyright and database rights Licence Number 2509 and Ordnance Survey Ireland License No: AR 0017021© Ordnance Survey Ireland and Government of Ireland.

Y:\GIS\Engineering\Projects\4172 Owenreagh Repowering\4172 Owenreagh Repowering.aprx\4172-REP-059 Fig9.3 Interpolated Peat Depths