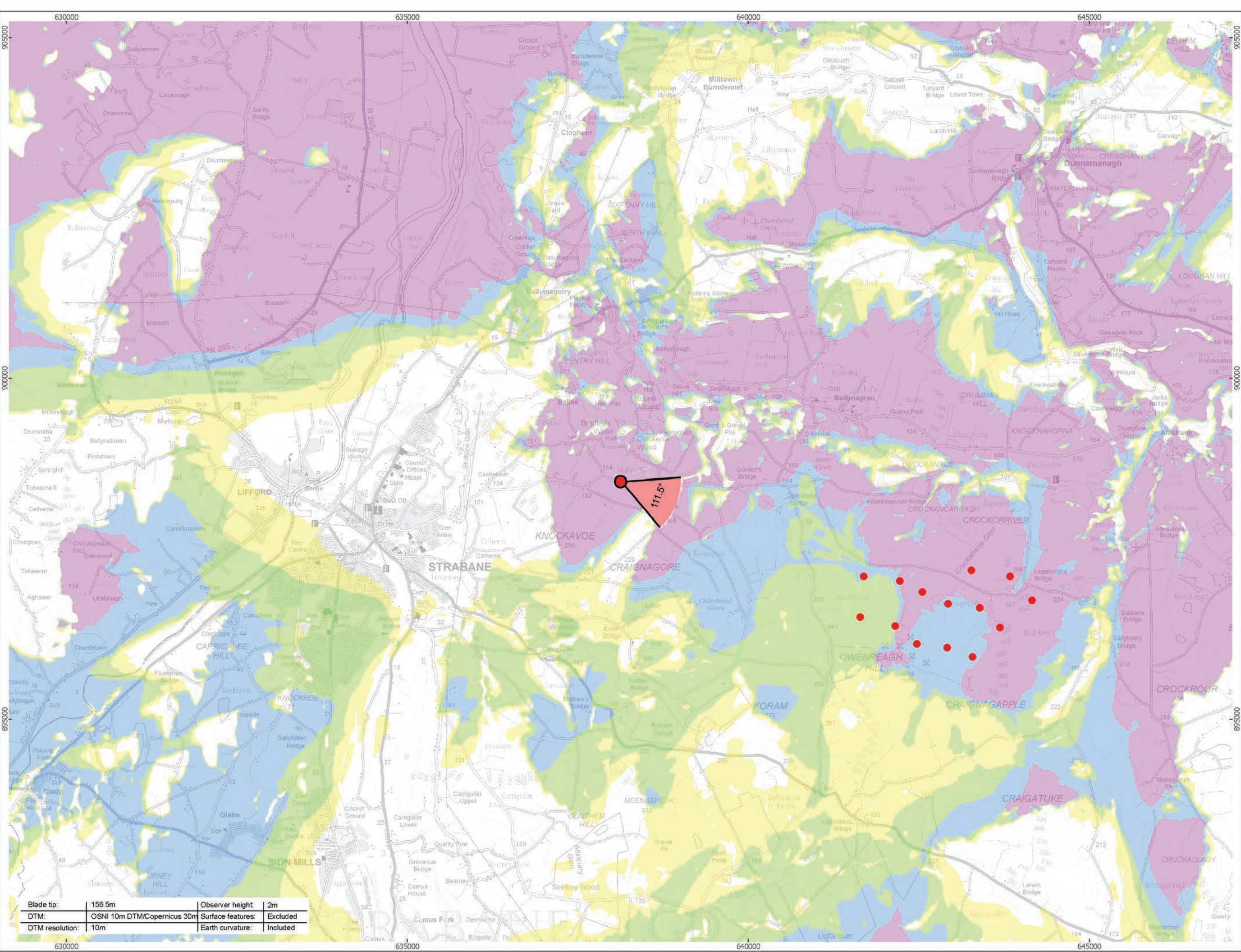


Viewpoint Location Plan Baseline Panorama (90 Degree View)
Scale: 1:200,000



Viewpoint Location Plan (53.5 Degree View)
Scale: 1:50,000

open

optimised environments

PART OF SLR

Orsted

ERM

90 Degree Field of View

53.5 Degree Field of View

No. of Blade Tips Theoretically Visible

1 - 4

5 - 8

9 - 12

13 - 14

Proposed Wind Turbine

10km Radii

30km Study Area

NI/RoI Boundary Line

DONEGAL

FERMANAGH

LONDONDERRY

TYRONE

Cumulative Wind Farm Status:

Operational

Under Construction

Consented

Appeal; Application

1:50,000

Scale @ A3

0 0.5 1 2 Km

NORTH

Produced By: RH

Ref:

Checked By: JP

Date: 22/03/2023

Viewpoint Plan

Figure 6.30a

VP5 - Holyhill Road, Holy Hill

Owenreagh / Craignagapple

Wind Farm

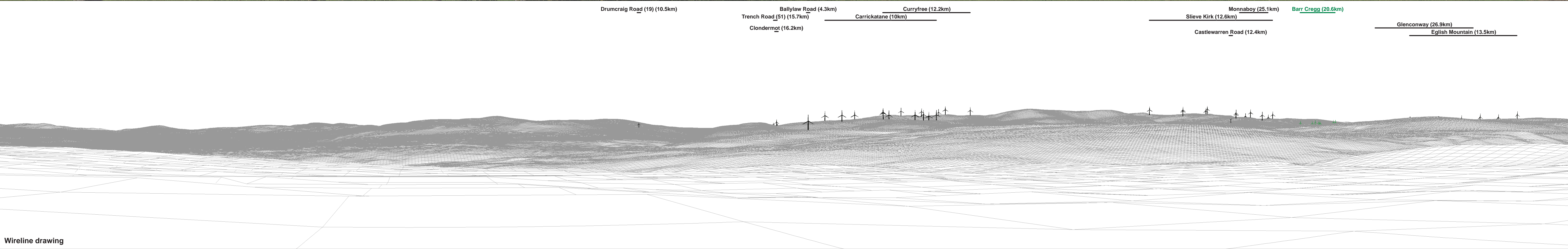
Environmental Statement

P:\2021\211591_OwenVIA\GIS\211591_OWEN\ES\211591_OWEN_ES_Fig6-26_to_Fig6-50_VP_Plans.mxd



Baseline photograph

This image provides landscape and visual context only




Wireline drawing




Baseline photograph

This image provides landscape and visual context only



Wireline drawing

OS reference:	238182 E 398497 N	Horizontal field of view:	90° (cylindrical projection)	Camera:	Canon EOS 6D Mark II	Figure 6.30c
Eye level:	164.3 mAOD	Principal distance:	522 mm	Lens:	EF50mm f/1.4 USM	Viewpoint 5: Holyhill Road, Holy Hill
Direction of view:	111.5°	Paper size:	841 x 297 mm (half A1)	Camera height:	1.5 m	Owenreagh/Craignagapple Wind Farm
Nearest turbine:	3.83 km	Correct printed image size:	820 x 130 mm	Date and time:	01/07/2021 14:06	Contains information from the European Union Copernicus Project. ©Copernicus 2023 ©Ordnance Survey Northern Ireland 2023, licensed under the Open Government Licence v3.0.



Wireline drawing

View flat at a comfortable arm's length



Photomontage: Proposed Development

View flat at a comfortable arm's length

OS reference:	238182 E 398497 N	Horizontal field of view:	53.5° (planar projection)	Camera:	Canon EOS 6D Mark II	Figure 6.30e
Eye level:	164.3 mAOD	Principal distance:	812.5 mm	Lens:	EF50mm f/1.4 USM	Viewpoint 5: Holyhill Road, Holy Hill
Direction of view:	111.5°	Paper size:	841 x 297 mm (half A1)	Camera height:	1.5 m	Owenreagh/Craignagapple Wind Farm
Nearest turbine:	3.83 km	Correct printed image size:	820 x 260 mm	Date and time:	01/07/2021 14:06	Contains information from the European Union Copernicus Project. ©Copernicus 2023 ©Ordnance Survey Northern Ireland 2023, licensed under the Open Government Licence v3.0.



Photomontage: Proposed Development Lighting Assesment : 200cd lighting intensity

View flat at a comfortable arm's length

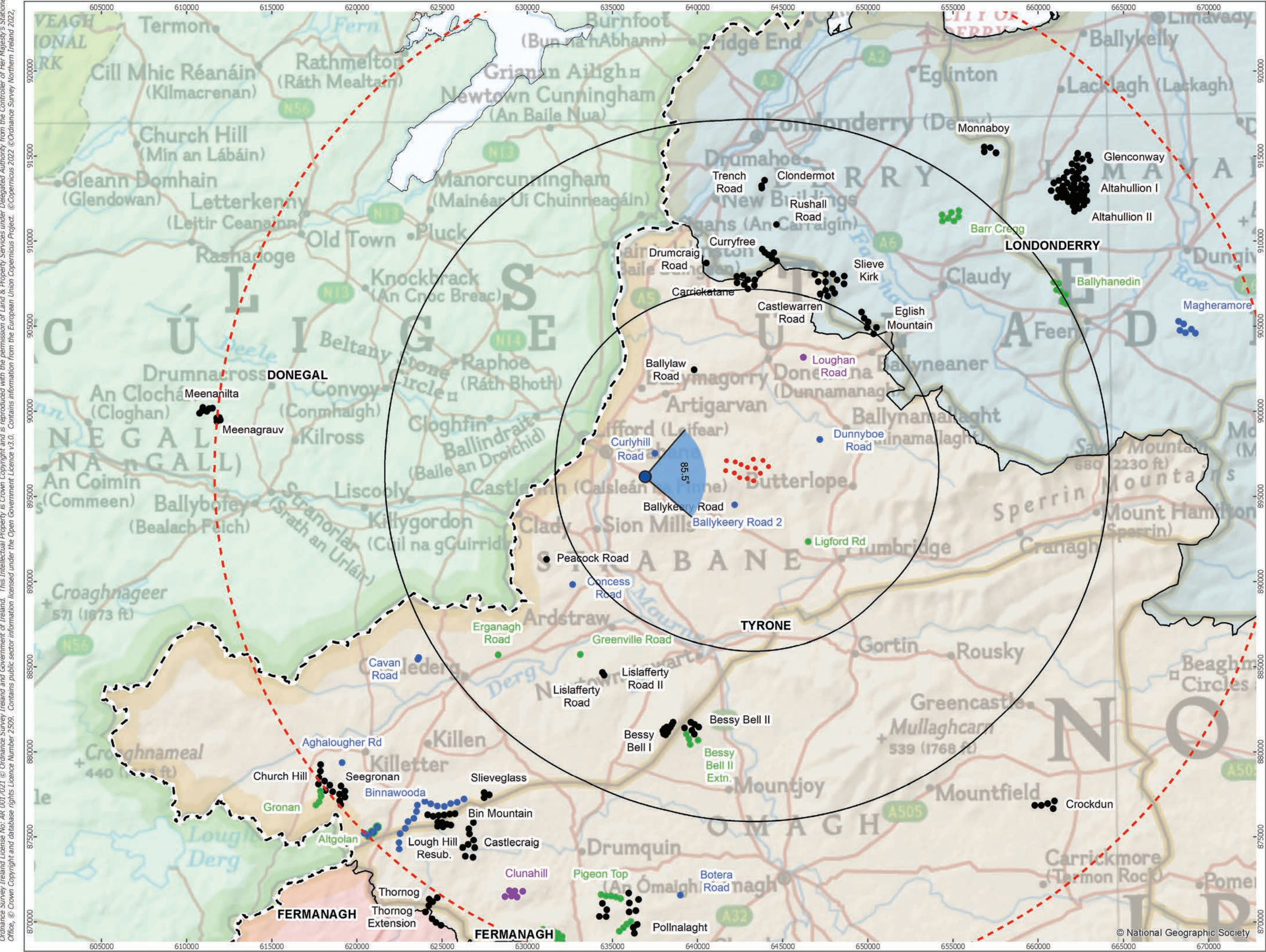
OS reference:	238182 E 398497 N	Horizontal field of view:	53.5° (planar projection)	Camera:	Canon EOS 6D Mark II	Figure 6.30f
Eye level:	164.3 mAOD	Principal distance:	812.5 mm	Lens:	EF50mm f/1.4 USM	Viewpoint 5: Holyhill Road, Holy Hill
Direction of view:	111.5°	Paper size:	841 x 297 mm (half A1)	Camera height:	1.5 m	Owenreagh/Craignagapple Wind Farm
Nearest turbine:	3.83 km	Correct printed image size:	820 x 260 mm	Date and time:	01/07/2021 14:06	Contains information from the European Union Copernicus Project. ©Copernicus 2023 ©Ordnance Survey Northern Ireland 2023, licensed under the Open Government Licence v3.0.



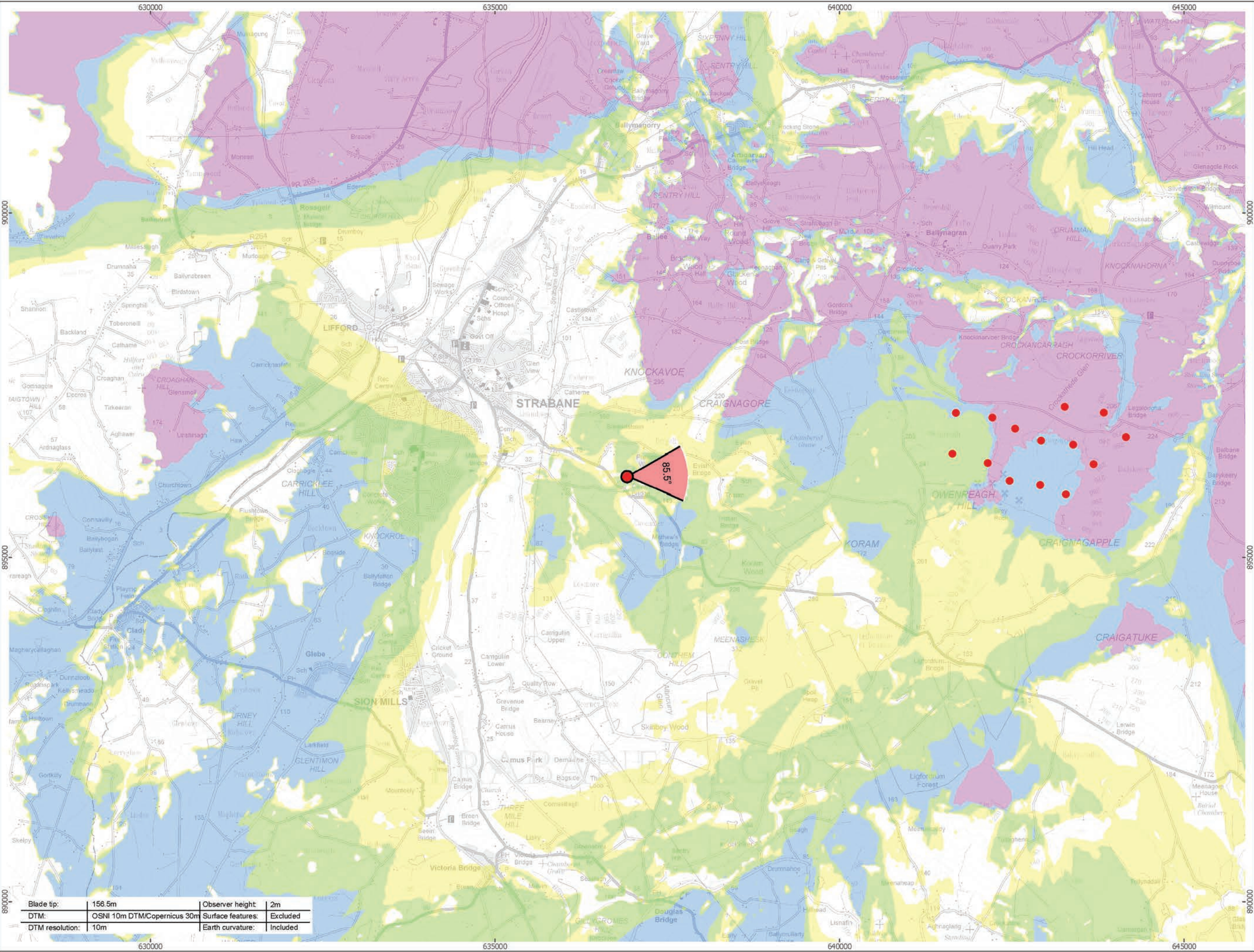
Photomontage: Proposed Development Lighting Assesment : 2000cd lighting intensity

View flat at a comfortable arm's length

OS reference:	238182 E 398497 N	Horizontal field of view:	53.5° (planar projection)	Camera:	Canon EOS 6D Mark II	Figure 6.30g
Eye level:	164.3 mAOD	Principal distance:	812.5 mm	Lens:	EF50mm f/1.4 USM	Viewpoint 5: Holyhill Road, Holy Hill
Direction of view:	111.5°	Paper size:	841 x 297 mm (half A1)	Camera height:	1.5 m	Owenreagh/Craignagapple Wind Farm
Nearest turbine:	3.83 km	Correct printed image size:	820 x 260 mm	Date and time:	01/07/2021 14:06	Contains information from the European Union Copernicus Project. ©Copernicus 2023 ©Ordnance Survey Northern Ireland 2023, licensed under the Open Government Licence v3.0.



Viewpoint Location Plan Baseline Panorama (90 Degree View)
Scale: 1:200,000



Viewpoint Location Plan (53.5 Degree View)
Scale: 1:50,000

open

optimised environments

PART OF SLR

Orsted

ERM

90 Degree Field of View

53.5 Degree Field of View

No. of Blade Tips Theoretically Visible

1 - 4

5 - 8

9 - 12

13 - 14

Proposed Wind Turbine

10km Radii

30km Study Area

NI/RoI Boundary Line

DONEGAL

FERMANAGH

LONDONDERRY

TYRONE

Cumulative Wind Farm Status:

Operational

Under Construction

Consented

Appeal; Application

1:50,000

Scale @ A3

0

0.5

1

2 Km

NORTH

Produced By: RH

Ref:

Checked By: JP

Date: 22/03/2023

Viewpoint Plan

Figure 6.31a


VP6 - President Wilson's House


Owenreagh / Craignagapple

Wind Farm

Environmental Statement

P:\2021\211591_OwenVIA\GIS\211591_OWEN\ES\211591_OWEN_ES_Fig6-26_to_Fig6-50_VP_Plans.mxd





Wireline drawing

View flat at a comfortable arm's length

OS reference:	236975 E 396182 N	Horizontal field of view:	53.5° (planar projection)	Camera:	Canon EOS 6D Mark II	Figure 6.31c
Eye level:	107.0 mAOD	Principal distance:	812.5 mm	Lens:	EF50mm f/1.4 USM	Viewpoint 6: President Wilson's House
Direction of view:	85.5°	Paper size:	841 x 297 mm (half A1)	Camera height:	1.5 m	Owenreagh/Craignagapple Wind Farm
Nearest turbine:	4.73 km	Correct printed image size:	820 x 260 mm	Date and time:	01/07/2021 18:37	

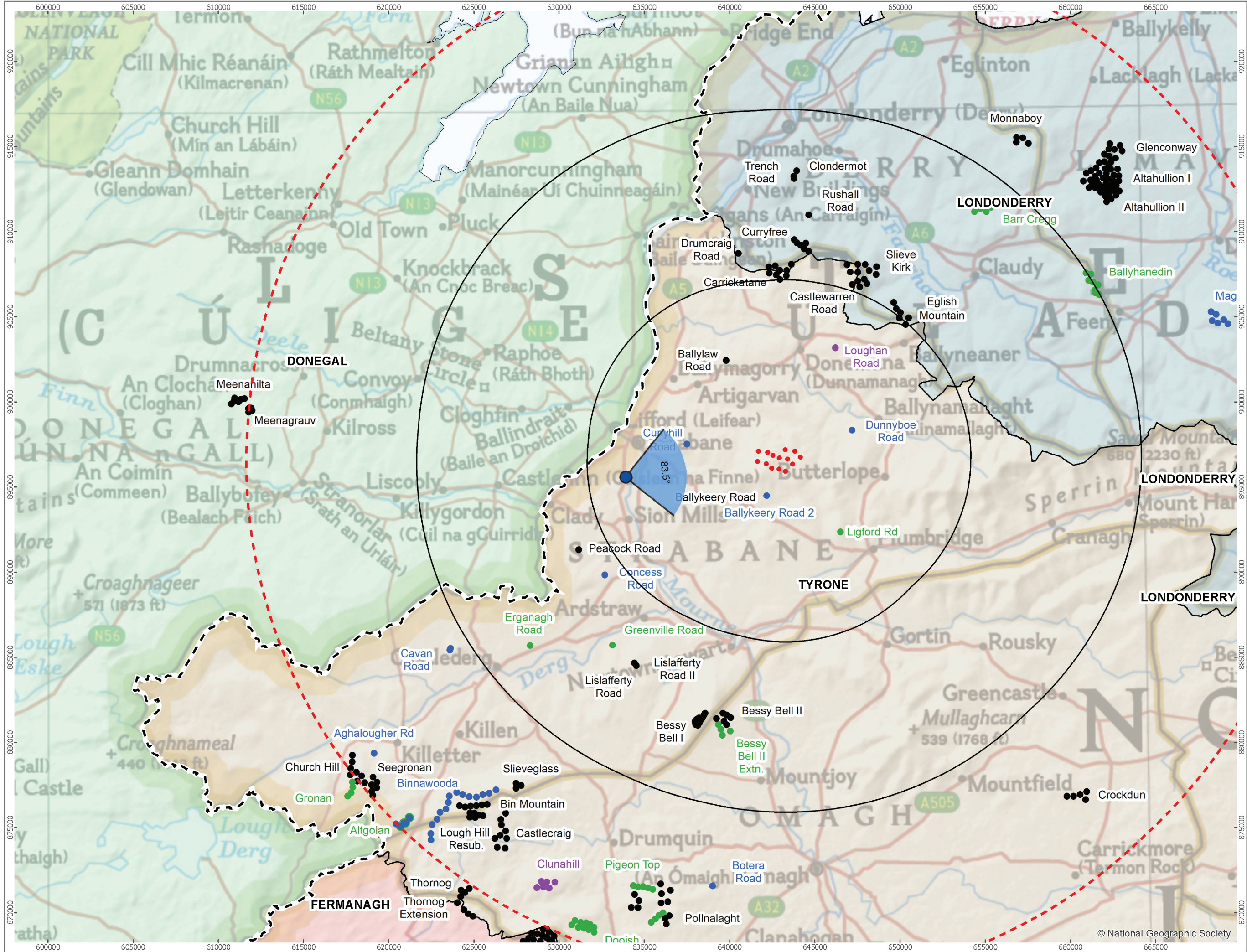


Photomontage: Proposed Development

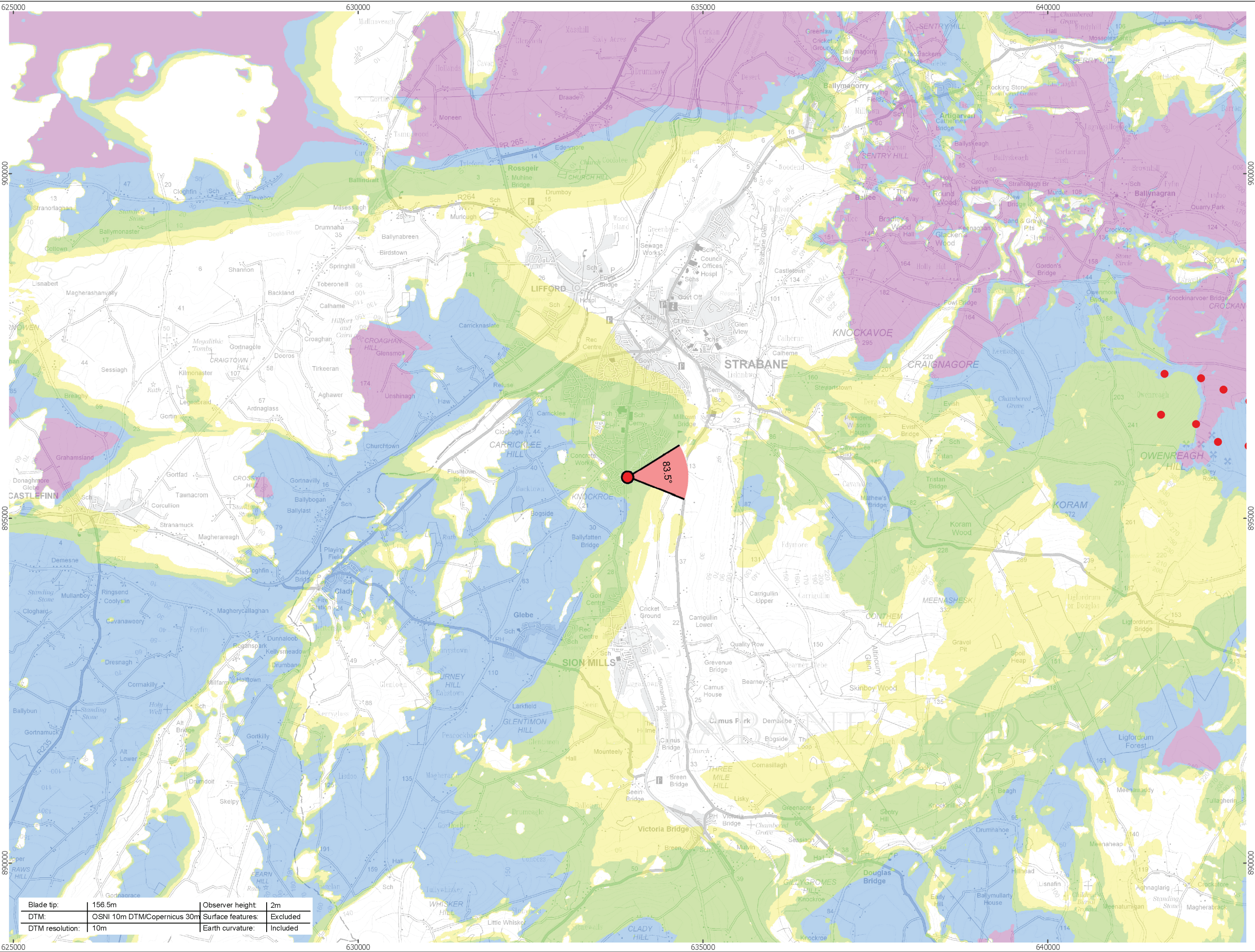
View flat at a comfortable arm's length

OS reference:	236975 E 396182 N	Horizontal field of view:	53.5° (planar projection)	Camera:	Canon EOS 6D Mark II	Figure 6.31d
Eye level:	107.0 mAOD	Principal distance:	812.5 mm	Lens:	EF50mm f/1.4 USM	Viewpoint 6: President Wilson's House
Direction of view:	85.5°	Paper size:	841 x 297 mm (half A1)	Camera height:	1.5 m	Owenreagh/Craignagapple Wind Farm
Nearest turbine:	4.73 km	Correct printed image size:	820 x 260 mm	Date and time:	01/07/2021 18:37	Contains information from the European Union Copernicus Project. ©Copernicus 2023 ©Ordnance Survey Northern Ireland 2023, licensed under the Open Government Licence v3.0.

Ordnance Survey (Ireland) License No. 418 017 2021. © Ordnance Survey (Ireland) and Government of Ireland. This Intellectual Property is Crown Copyright and is reproduced with the permission of Land & Property Services under Delegated Authority from the Controller of Her Majesty's Stationery Office. © Crown Copyright and database rights. Licence Number 2509. Contains public sector information licensed under the Open Government Licence v3.0. Contains information from the European Union Copernicus Project. © Copernicus 2022. © Ordnance Survey Northern Ireland 2022.



Viewpoint Location Plan Baseline Panorama (90 Degree View)
Scale: 1:200,000



Viewpoint Location Plan (53.5 Degree View)
Scale: 1:50,000

open

optimised environments

PART OF SLR

Orsted

ARCUS

90 Degree Field of View

53.5 Degree Field of View

No. of Blade Tips Theoretically Visible

1 - 4

5 - 8

9 - 12

13 - 14

Proposed Wind Turbine

10km Radii

30km Study Area

NI/RoI Boundary Line

DONEGAL

FERMANAGH

LONDONDERRY

TYRONE

Cumulative Wind Farm Status:

Operational

Under Construction

Consented

Appeal; Application

1:50,000

Scale @ A3

0 0.5 1 2 Km

NORTH

Produced By: RH

Ref:

Checked By: JP

Date: 22/03/2023

Viewpoint Plan

Figure 6.32a

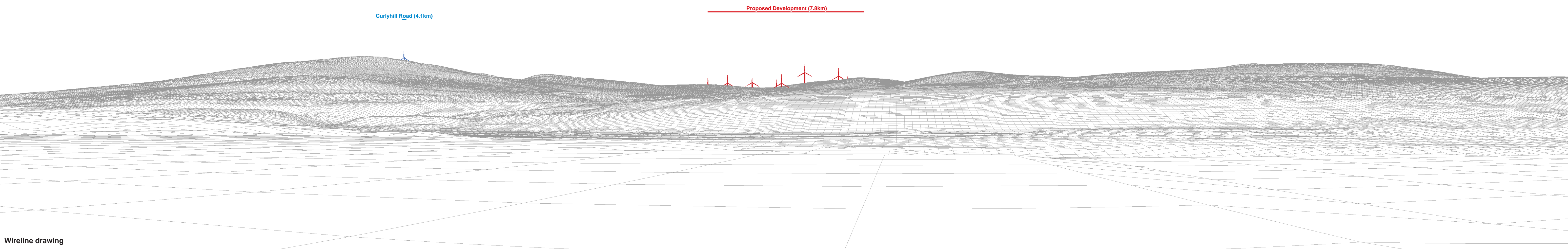
VP7 - Strathmourne Road, Strathbane

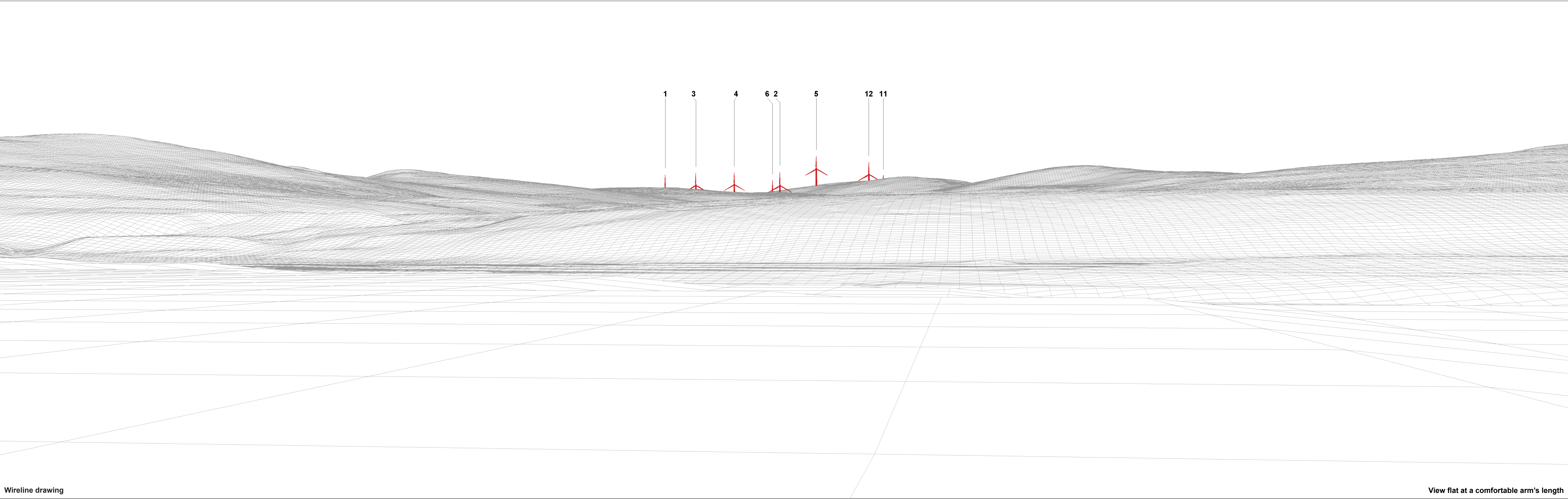
Owenreagh / Craignagapple

Wind Farm

Environmental Statement

P:\2021\211591_OwenVIA\GIS\211591_OWEN\ES\211591_OWEN_ES_Fig6-26_to_Fig6-50_VP_Plans.mxd





Wireline drawing

View flat at a comfortable arm's length

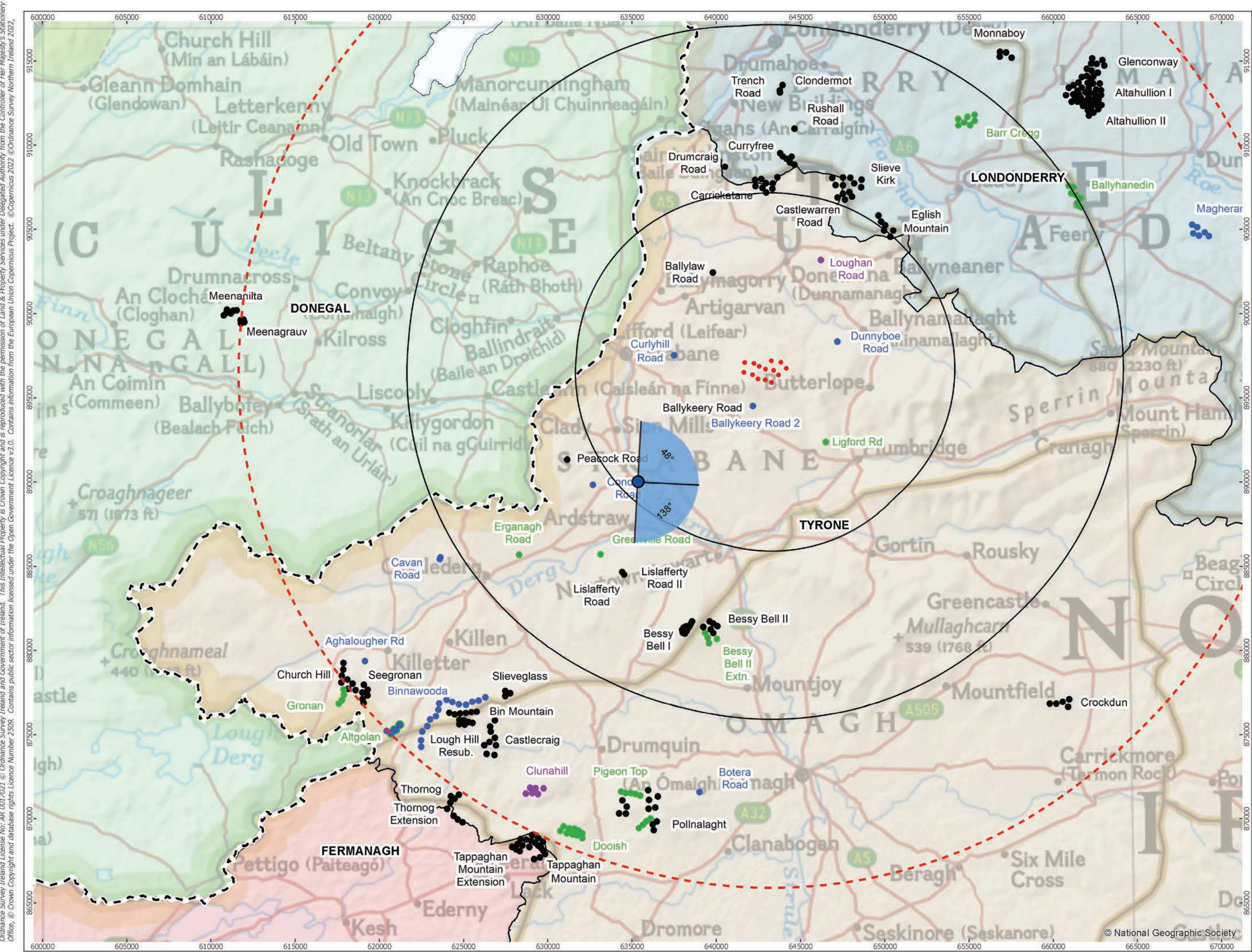
OS reference: 233962 E 395609 N		Horizontal field of view: 53.5° (planar projection)		Camera: Canon EOS 5D Mark II		Figure 6.32c	
Eye level: 27.3 mAOD		Principal distance: 812.5 mm		Lens: EF50mm f/1.4 USM		Viewpoint 7: Strathmourne Road, Strathbane	
Direction of view: 83.5°		Paper size: 841 x 297 mm (half A1)		Camera height: 1.5 m		Owenreagh/Craignagapple Wind Farm	
Nearest turbine: 7.79 km		Correct printed image size: 820 x 260 mm		Date and time: 10/08/2022 12:52		<small>Contains information from the European Union Copernicus Project. ©Copernicus 2023 ©Ordnance Survey Northern Ireland 2023, licensed under the Open Government Licence v3.0.</small>	



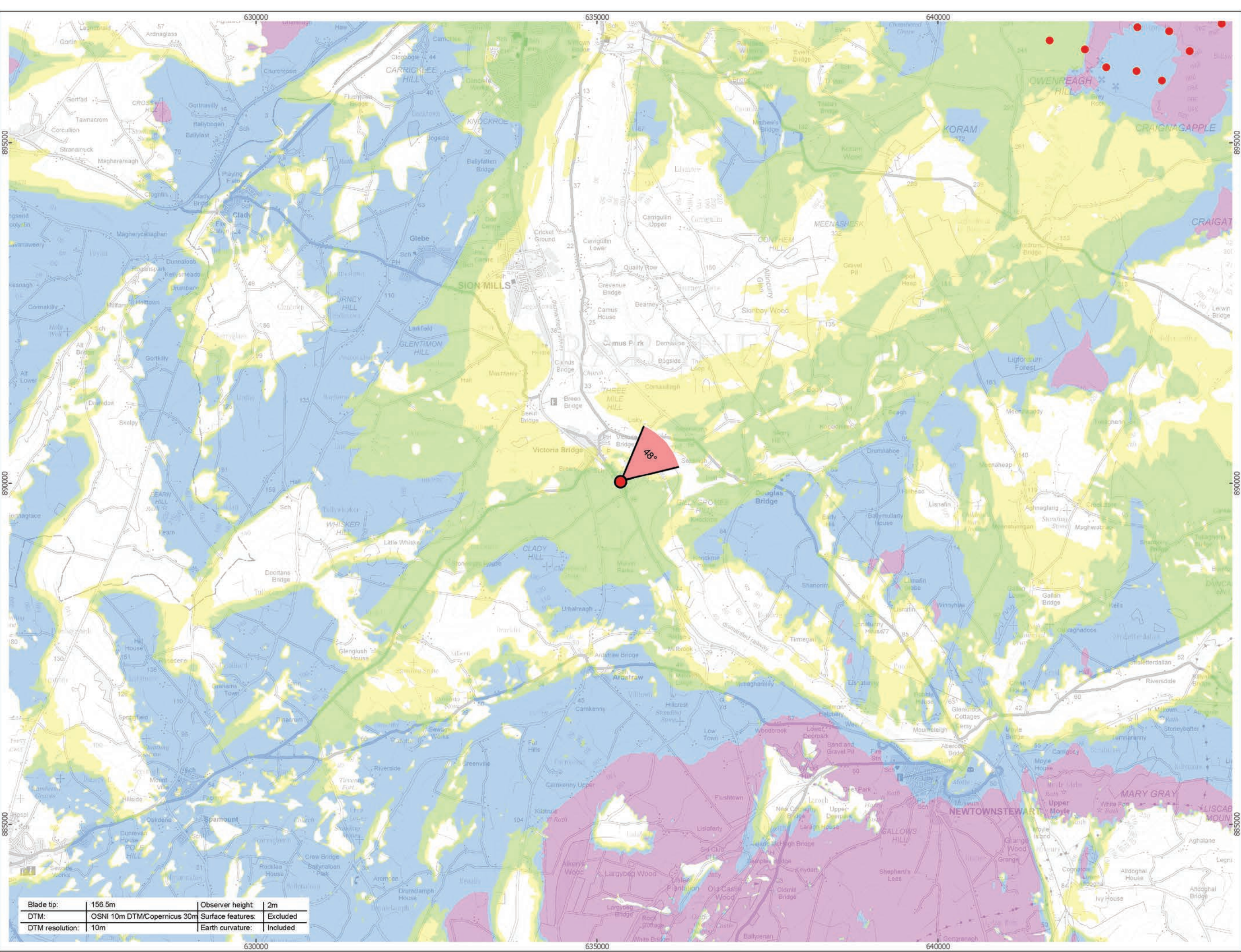
Photomontage: Proposed Development

View flat at a comfortable arm's length

OS reference:	233962 E 395609 N	Horizontal field of view:	53.5° (planar projection)	Camera:	Canon EOS 5D Mark II	Figure 6.32d
Eye level:	27.3 mAOD	Principal distance:	812.5 mm	Lens:	EF50mm f/1.4 USM	Viewpoint 7: Strathmourne Road, Strathbane
Direction of view:	83.5°	Paper size:	841 x 297 mm (half A1)	Camera height:	1.5 m	Owenreagh/Craignagapple Wind Farm
Nearest turbine:	7.79 km	Correct printed image size:	820 x 260 mm	Date and time:	10/08/2022 12:52	



Viewpoint Location Plan Baseline Panorama (90 Degree View)
Scale: 1:200,000



Viewpoint Location Plan (53.5 Degree View)
Scale: 1:50,000

open

optimised environments

PART OF SLR

Orsted

ARCUS

90 Degree Field of View

53.5 Degree Field of View

No. of Blade Tips Theoretically Visible

1 - 4

5 - 8

9 - 12

13 - 14

Proposed Wind Turbine

10km Radii

30km Study Area

NI/RoI Boundary Line

DONEGAL

FERMANAGH

LONDONDERRY

TYRONE

Cumulative Wind Farm Status:

Operational

Under Construction

Consented

Appeal; Application

1:50,000

Scale @ A3

0 0.5 1 2 Km

NORTH

Produced By: RH

Ref:

Checked By: JP

Date: 22/03/2023

Viewpoint Plan

Figure 6.33a

VP8 - Victoria Bridge

Owenreagh / Craignagapple

Wind Farm

Environmental Statement

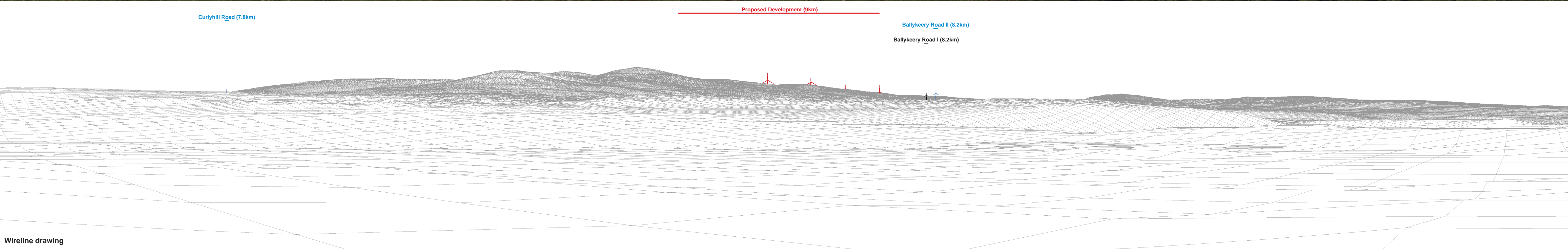
Ordnance Survey Ireland License No. AR 001/2021 © Ordnance Survey Ireland and Government of Ireland. This Intellectual Property is Crown Copyright and is reproduced with the permission of Land & Property Services under Delegated Authority from the Controller of Her Majesty's Stationery Office. © Crown Copyright and database rights Licence Number 2509. Contains public sector information licensed under the Open Government Licence v3.0. Contains information from the European Union Copernicus Project. © Copernicus 2022 © Ordnance Survey Northern Ireland 2022.

P:\2021\211591_OwenVIA\GIS\211591_OWEN\ES\211591_OWEN_ES_Fig6-26_to_Fig6-50_VP_Plans.mxd



Baseline photograph

This image provides landscape and visual context only




Wireline drawing




Baseline photograph

This image provides landscape and visual context only



Wireline drawing



Wireline drawing

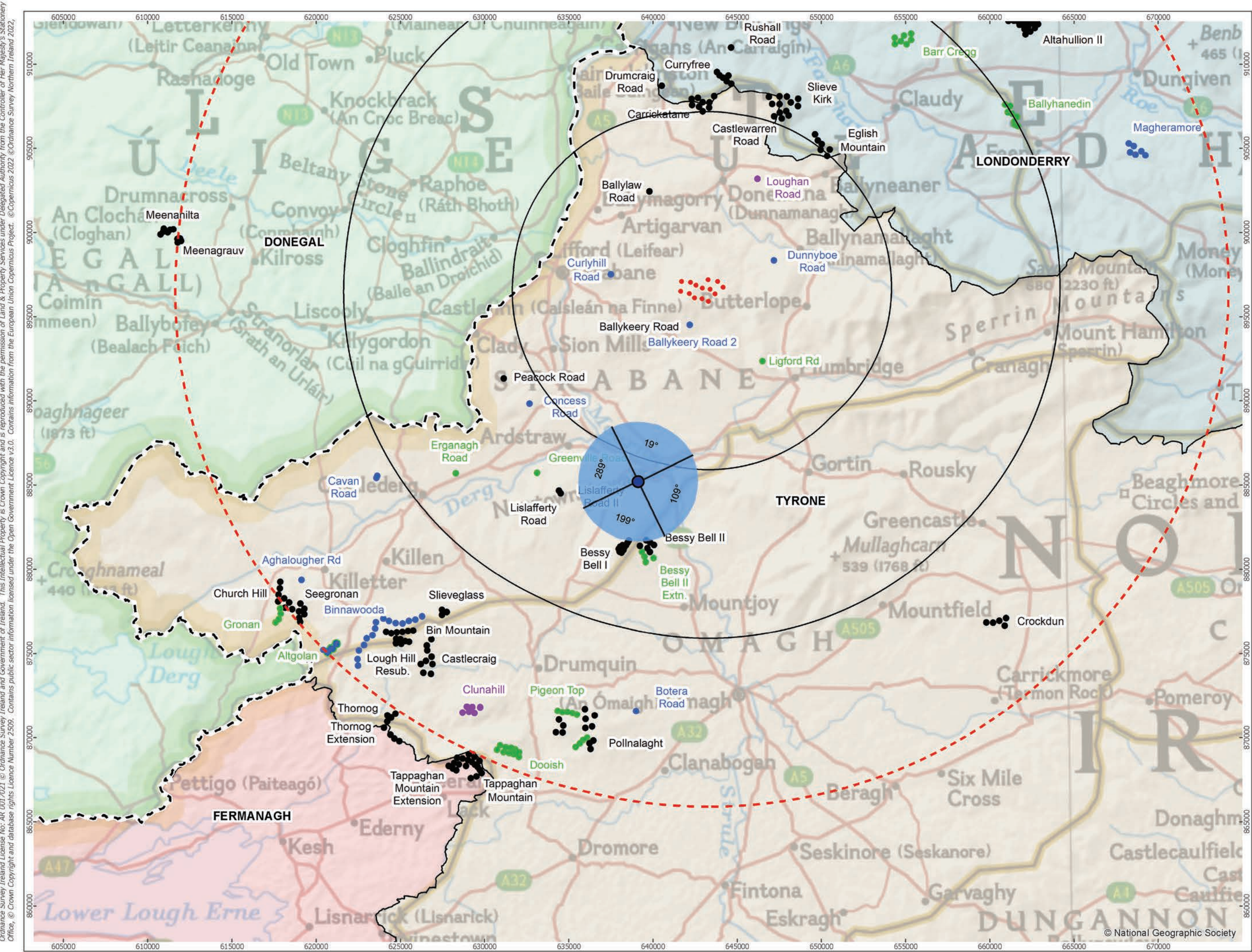
View flat at a comfortable arm's length



Photomontage: Proposed Development

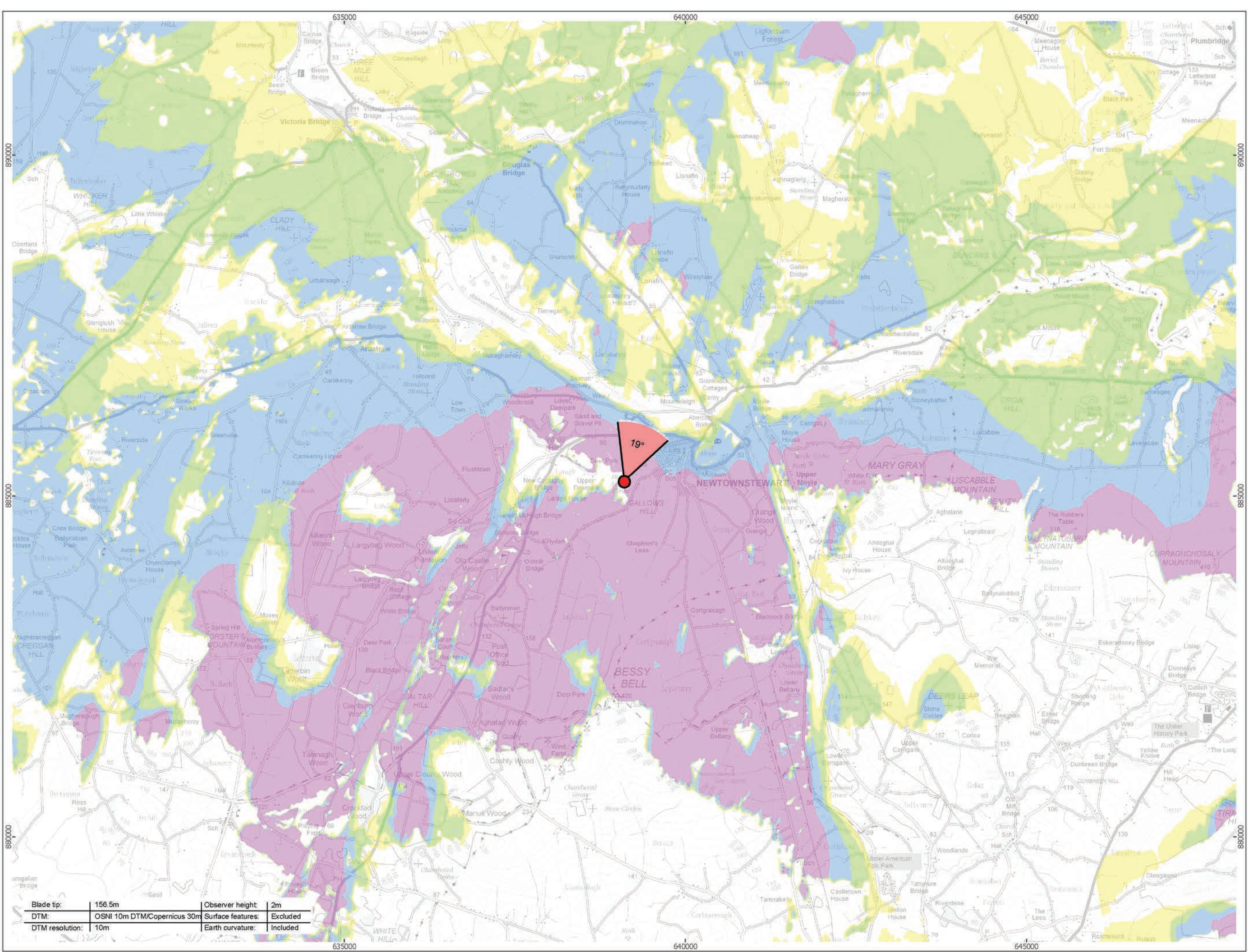
View flat at a comfortable arm's length

OS reference:	235402 E 390038 N	Horizontal field of view:	53.5° (planar projection)	Camera:	Canon EOS 5D Mark II	Figure 6.33e
Eye level:	39.9 mAOD	Principal distance:	812.5 mm	Lens:	EF50mm f/1.4 USM	Viewpoint 8: Victoria Bridge
Direction of view:	48°	Paper size:	841 x 297 mm (half A1)	Camera height:	1.5 m	Owenreagh/Craignagapple Wind Farm
Nearest turbine:	9.03 km	Correct printed image size:	820 x 260 mm	Date and time:	10/08/2022 12:08	Contains information from the European Union Copernicus Project. ©Copernicus 2023 ©Ordnance Survey Northern Ireland 2023, licensed under the Open Government Licence v3.0.



Viewpoint Location Plan Baseline Panorama (90 Degree View)

Scale: 1:200,000



Viewpoint Location Plan (53.5 Degree View)

Scale: 1:50,000

open
optimised environments
PART OF SLR

Orsted **ARCUS**

90 Degree Field of View

53.5 Degree Field of View

No. of Blade Tips Theoretically Visible

- 1 - 4
- 5 - 8
- 9 - 12
- 13 - 14

Proposed Wind Turbine

10km Radii

30km Study Area

NI/RoI Boundary Line

DONEGAL

FERMANAGH

LONDONDERRY

TYRONE

Cumulative Wind Farm Status:

- Operational
- Under Construction
- Consented
- Appeal; Application

1:50,000 Scale @ A3

0 0.5 1 2 Km

Produced By: RH Ref:

Checked By: JP Date: 22/03/2023


Viewpoint Plan
Figure 6.34a
VP9 - Harry Avery's Castle

**Owenreagh / Craignagapple
Wind Farm
Environmental Statement**



Baseline photograph

This image provides landscape and visual context only




Wireline drawing

OS reference:	239162 E 385220 N	Horizontal field of view:	90° (cylindrical projection)	Camera:	Canon EOS 5D Mark II	Figure 6.34b
Eye level:	116.5 mAOD	Principal distance:	522 mm	Lens:	EF50mm f/1.4 USM	Viewpoint 9: Harry Avery's Castle
Direction of view:	19°	Paper size:	841 x 297 mm (half A1)	Camera height:	1.5 m	Owenreagh/Craignagapple Wind Farm
Nearest turbine:	11.40 km	Correct printed image size:	820 x 130 mm	Date and time:	10/02/2022 11:41	Contains information from the European Union Copernicus Project. ©Copernicus 2023 ©Ordnance Survey Northern Ireland 2023, licensed under the Open Government Licence v3.0.



Baseline photograph

This image provides landscape and visual context only




Wireline drawing




Baseline photograph


This image provides landscape and visual context only



Wireline drawing

OS reference:	239162 E 385220 N	Horizontal field of view:	90° (cylindrical projection)	Camera:	Canon EOS 5D Mark II	Figure 6.34d
Eye level:	116.5 mAOD	Principal distance:	522 mm	Lens:	EF50mm f/1.4 USM	Viewpoint 9: Harry Avery's Castle
Direction of view:	199°	Paper size:	841 x 297 mm (half A1)	Camera height:	1.5 m	Owenreagh/Craignagapple Wind Farm
Nearest turbine:	11.40 km	Correct printed image size:	820 x 130 mm	Date and time:	10/02/2022 11:41	Contains information from the European Union Copernicus Project. ©Copernicus 2023 ©Ordnance Survey Northern Ireland 2023, licensed under the Open Government Licence v3.0.





Wireline drawing

View flat at a comfortable arm's length

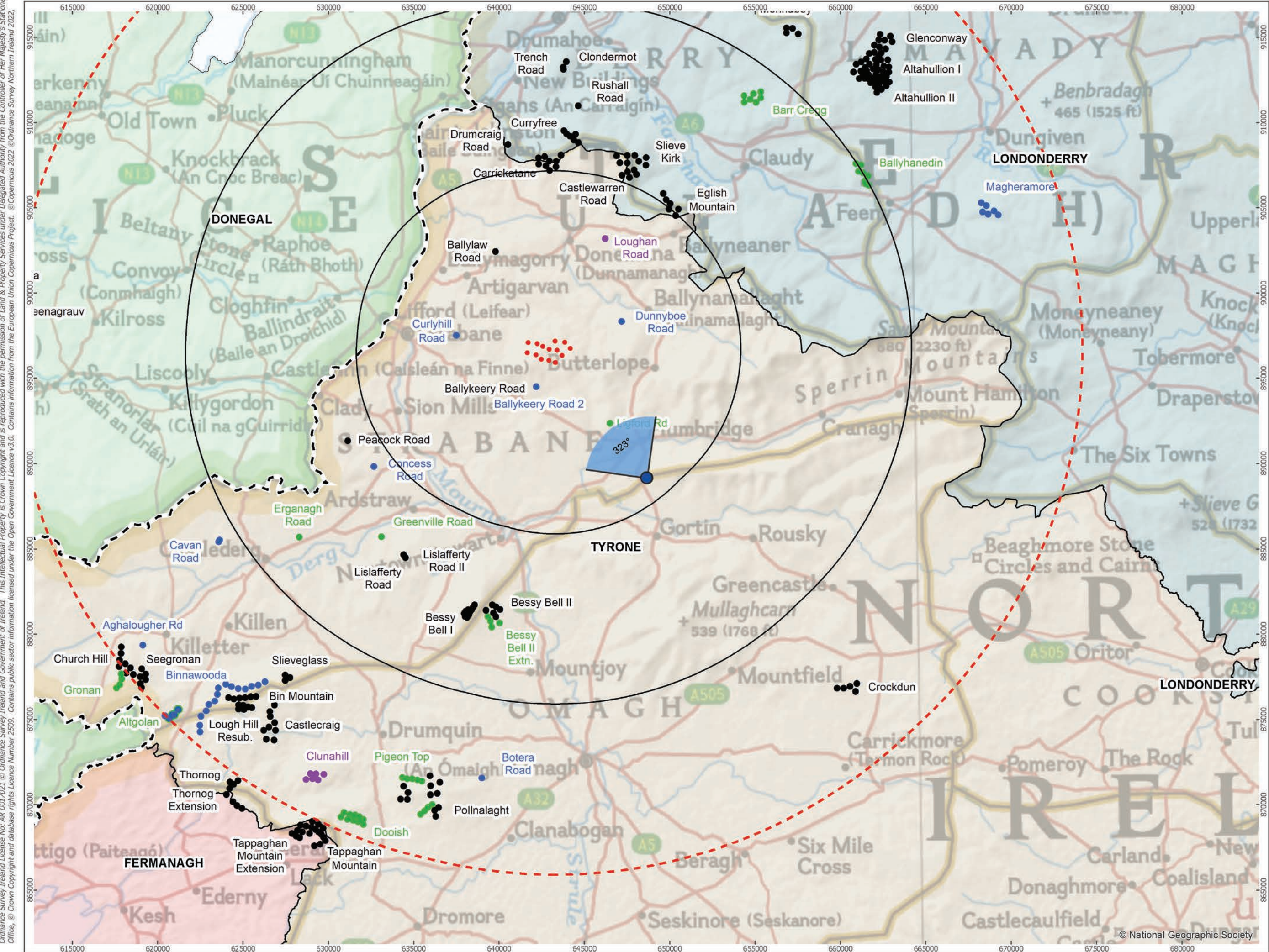
OS reference:	239162 E 385220 N	Horizontal field of view:	53.5° (planar projection)	Camera:	Canon EOS 5D Mark II	Figure 6.34f
Eye level:	116.5 mAOD	Principal distance:	812.5 mm	Lens:	EF50mm f/1.4 USM	Viewpoint 9: Harry Avery's Castle
Direction of view:	19°	Paper size:	841 x 297 mm (half A1)	Camera height:	1.5 m	Owenreagh/Craignagapple Wind Farm
Nearest turbine:	11.40 km	Correct printed image size:	820 x 260 mm	Date and time:	10/02/2022 11:41	Contains information from the European Union Copernicus Project. ©Copernicus 2023 ©Ordnance Survey Northern Ireland 2023, licensed under the Open Government Licence v3.0.



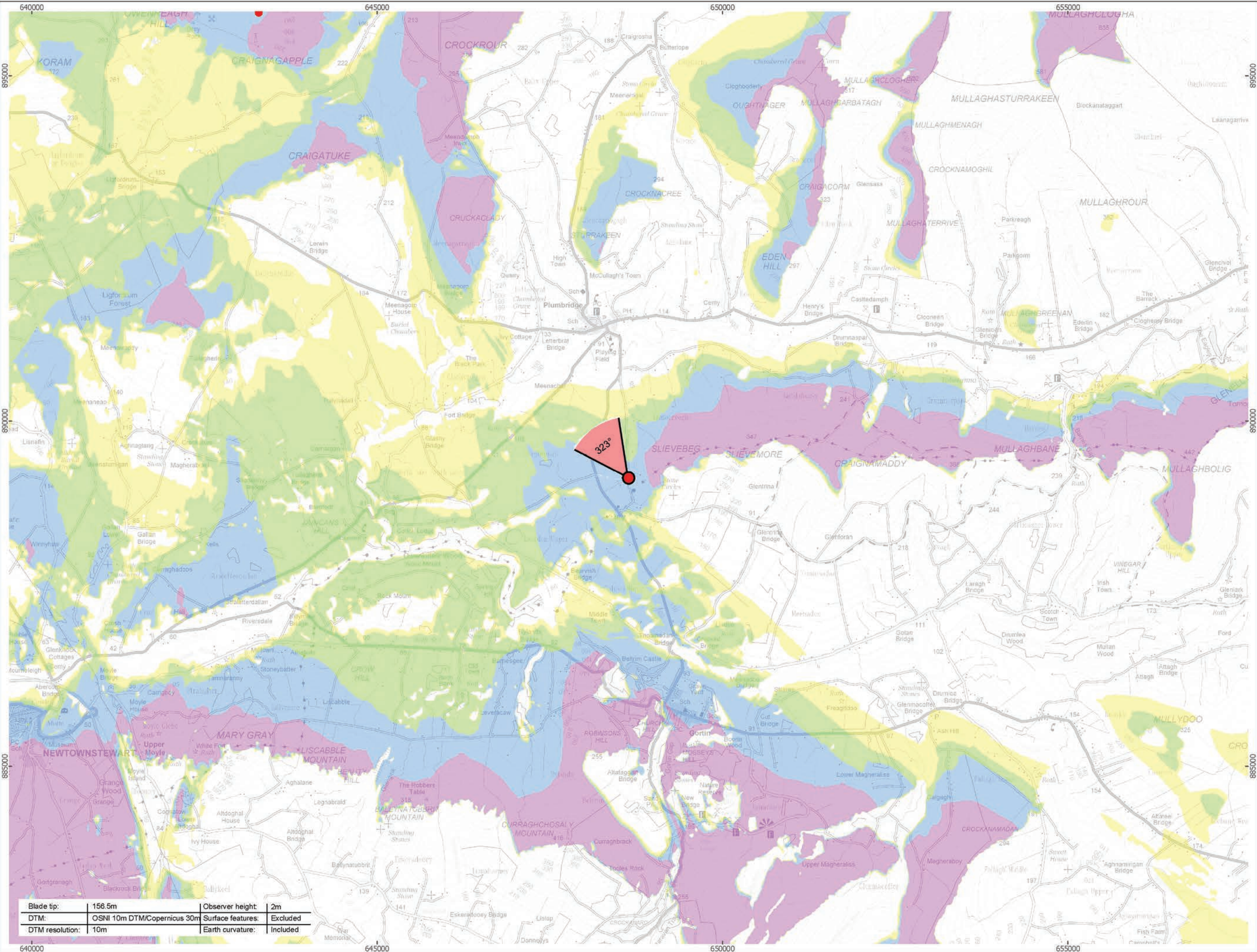
Photomontage: Proposed Development

View flat at a comfortable arm's length

OS reference:	239162 E 385220 N	Horizontal field of view:	53.5° (planar projection)	Camera:	Canon EOS 5D Mark II	Figure 6.34g
Eye level:	116.5 mAOD	Principal distance:	812.5 mm	Lens:	EF50mm f/1.4 USM	Viewpoint 9: Harry Avery's Castle
Direction of view:	19°	Paper size:	841 x 297 mm (half A1)	Camera height:	1.5 m	Owenreagh/Craignagapple Wind Farm
Nearest turbine:	11.40 km	Correct printed image size:	820 x 260 mm	Date and time:	10/02/2022 11:41	Contains information from the European Union Copernicus Project. ©Copernicus 2023 ©Ordnance Survey Northern Ireland 2023, licensed under the Open Government Licence v3.0.



Viewpoint Location Plan Baseline Panorama (90 Degree View)
Scale: 1:200,000



Viewpoint Location Plan (53.5 Degree View)
Scale: 1:50,000

P:\2021\211591_OwenVIA\GIS\211591_OWEN\ES\211591_OWEN_ES_Fig6-26_to_Fig6-50_VP_Plans.mxd

open

optimised environments

PART OF SLR

Orsted

ERM

90 Degree Field of View

53.5 Degree Field of View

No. of Blade Tips Theoretically Visible

1 - 4

5 - 8

9 - 12

13 - 14

Proposed Wind Turbine

10km Radii

30km Study Area

NI/RoI Boundary Line

DONEGAL

FERMANAGH

LONDONDERRY

TYRONE

Cumulative Wind Farm Status:

Operational

Under Construction

Consented

Appeal; Application

1:50,000

Scale @ A3

00.512

2 Km

NORTH

Produced By: RH

Ref:

Checked By: JP

Date: 22/03/2023

Viewpoint Plan

Figure 6.35a

VP10 - Slievevebs Road, Slievevebs

Owenreagh / Craignagapple

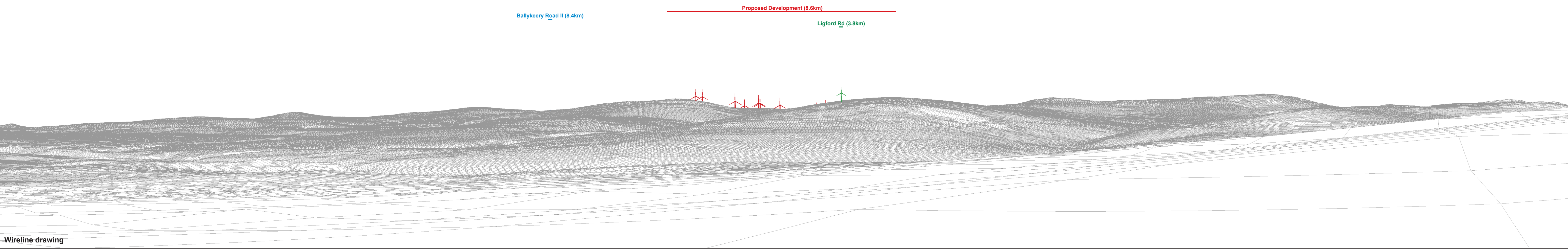
Wind Farm

Environmental Statement

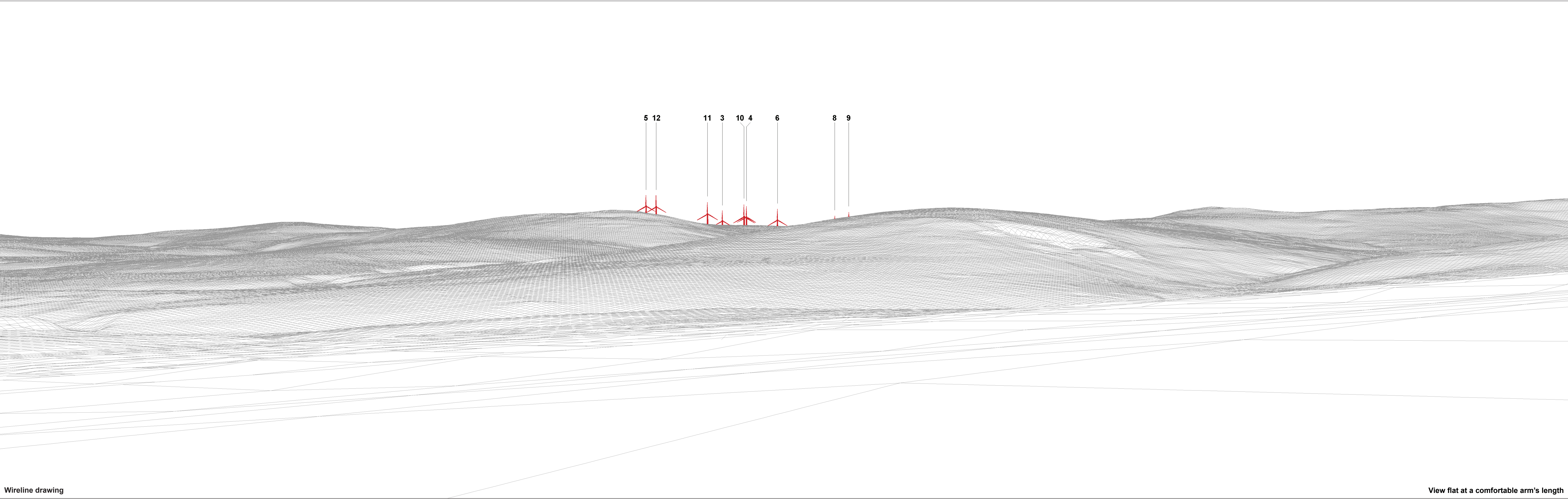


Baseline photograph

This image provides landscape and visual context only



Wireline drawing



Wireline drawing

View flat at a comfortable arm's length

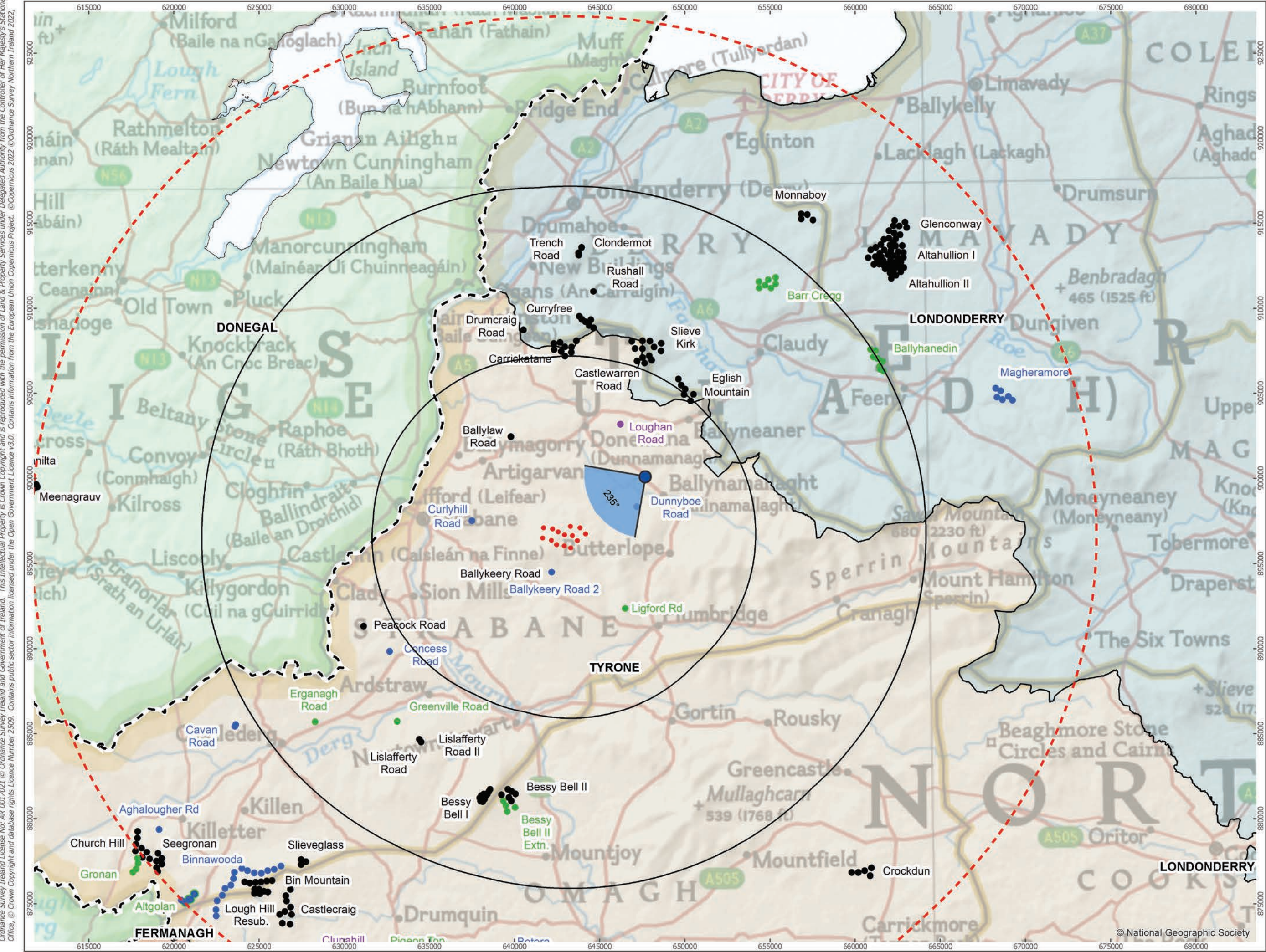
OS reference:	248699 E 389186 N	Horizontal field of view:	53.5° (planar projection)	Camera:	Canon EOS 6D Mark II	Figure 6.35c
Eye level:	185.3 mAOD	Principal distance:	812.5 mm	Lens:	EF50mm f/1.4 USM	Viewpoint 10: Slievbeg Road, Slievbeg
Direction of view:	323°	Paper size:	841 x 297 mm (half A1)	Camera height:	1.5 m	Owenreagh/Craignagapple Wind Farm
Nearest turbine:	8.61 km	Correct printed image size:	820 x 260 mm	Date and time:	01/07/2021 16:16	



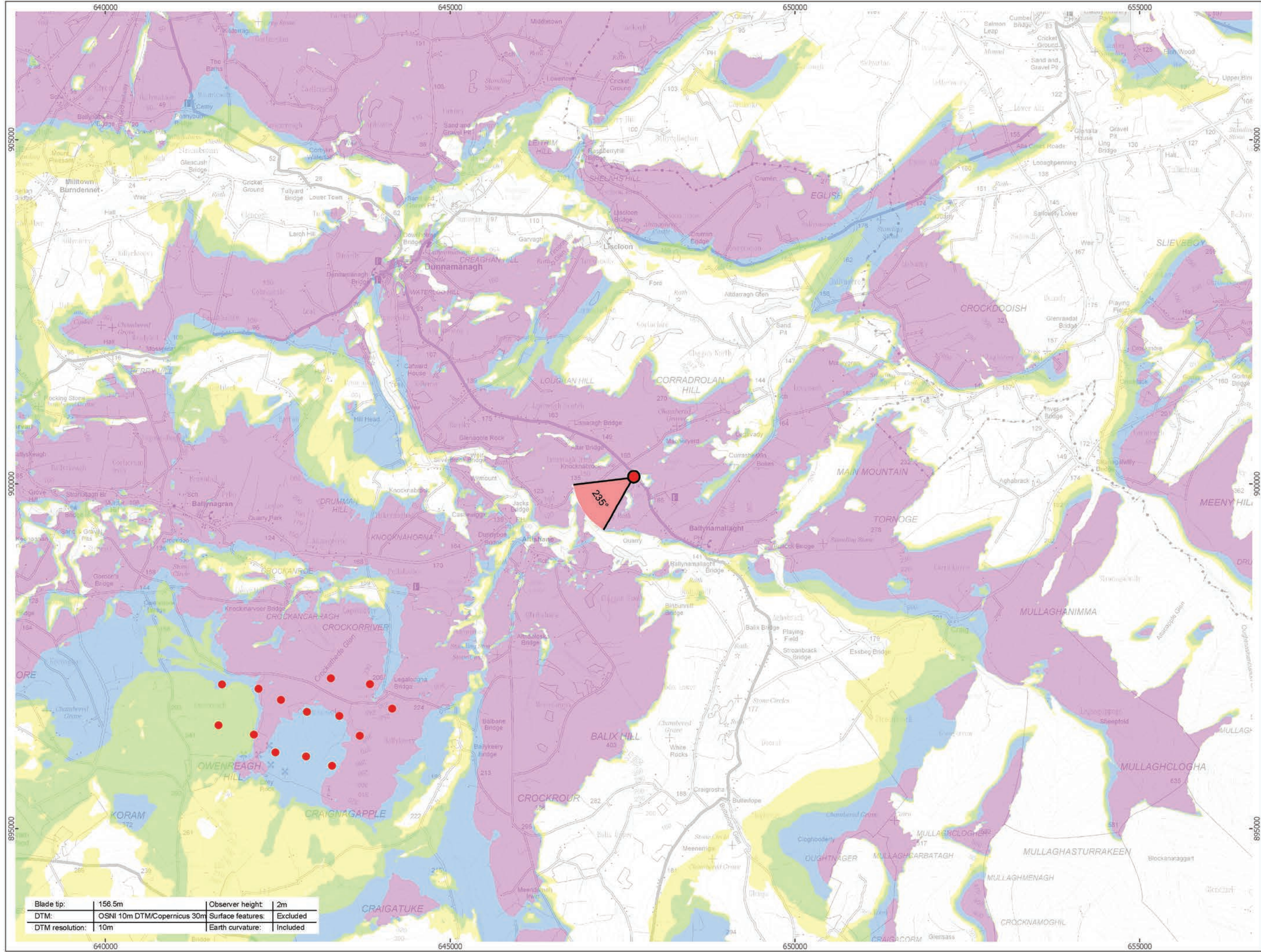
Photomontage: Proposed Development

View flat at a comfortable arm's length

OS reference:	248699 E 389186 N	Horizontal field of view:	53.5° (planar projection)	Camera:	Canon EOS 6D Mark II	Figure 6.35d
Eye level:	185.3 mAOD	Principal distance:	812.5 mm	Lens:	EF50mm f/1.4 USM	Viewpoint 10: Slievbeg Road, Slievbeg
Direction of view:	323°	Paper size:	841 x 297 mm (half A1)	Camera height:	1.5 m	Owenreagh/Craignagapple Wind Farm
Nearest turbine:	8.61 km	Correct printed image size:	820 x 260 mm	Date and time:	01/07/2021 16:16	Contains information from the European Union Copernicus Project. ©Copernicus 2023 ©Ordnance Survey Northern Ireland 2023, licensed under the Open Government Licence v3.0.



Viewpoint Location Plan Baseline Panorama (90 Degree View)
Scale: 1:200,000



Viewpoint Location Plan (53.5 Degree View)
Scale: 1:50,000

open

optimised environments

PART OF SLR

Orsted

ERM

90 Degree Field of View

53.5 Degree Field of View

No. of Blade Tips Theoretically Visible

1 - 4

5 - 8

9 - 12

13 - 14

Proposed Wind Turbine

10km Radii

30km Study Area

NI/RoI Boundary Line

DONEGAL

FERMANAGH

LONDONDERRY

TYRONE

Cumulative Wind Farm Status:

Operational

Under Construction

Consented

Appeal; Application

1:50,000

Scale @ A3

0

0.5

1

2 Km

NORTH

Produced By: RH

Ref:

Checked By: JP

Date: 22/03/2023

Viewpoint Plan

Figure 6.36a

VP11 - Ballynamallaght

Owenreagh / Craignagapple

Wind Farm


Environmental Statement

P:\2021\211591_OwenVIA\GIS\211591_OWEN\ES\211591_OWEN_ES_Fig6-26_to_Fig6-50_VP_Plans.mxd




Baseline photograph

This image provides landscape and visual context only



Wireline drawing





Photomontage: Proposed Development

View flat at a comfortable arm's length

OS reference:	247722 E 400121 N	Horizontal field of view:	53.5° (planar projection)	Camera:	Canon EOS 5D Mark II
Eye level:	158.9 mAOD	Principal distance:	812.5 mm	Lens:	EF50mm f/1.4 USM
Direction of view:	235°	Paper size:	841 x 297 mm (half A1)	Camera height:	1.5 m
Nearest turbine:	4.86 km	Correct printed image size:	820 x 260 mm	Date and time:	10/08/2022 09:34

Figure 6.36d
Viewpoint 11: Ballynamallaght
Owenreagh/Craignagapple Wind Farm

Contains information from the European Union Copernicus Project. ©Copernicus 2023 ©Ordnance Survey Northern Ireland 2023, licensed under the Open Government Licence v3.0.