


- Site Boundary
- Abnormal Load Vehicle Route to Site
- Route to Site Option B via Art/Sentry Road
- Route to Site Option C via Off Site Access Track
- General Construction and Abnormal Load Traffic Route to Site

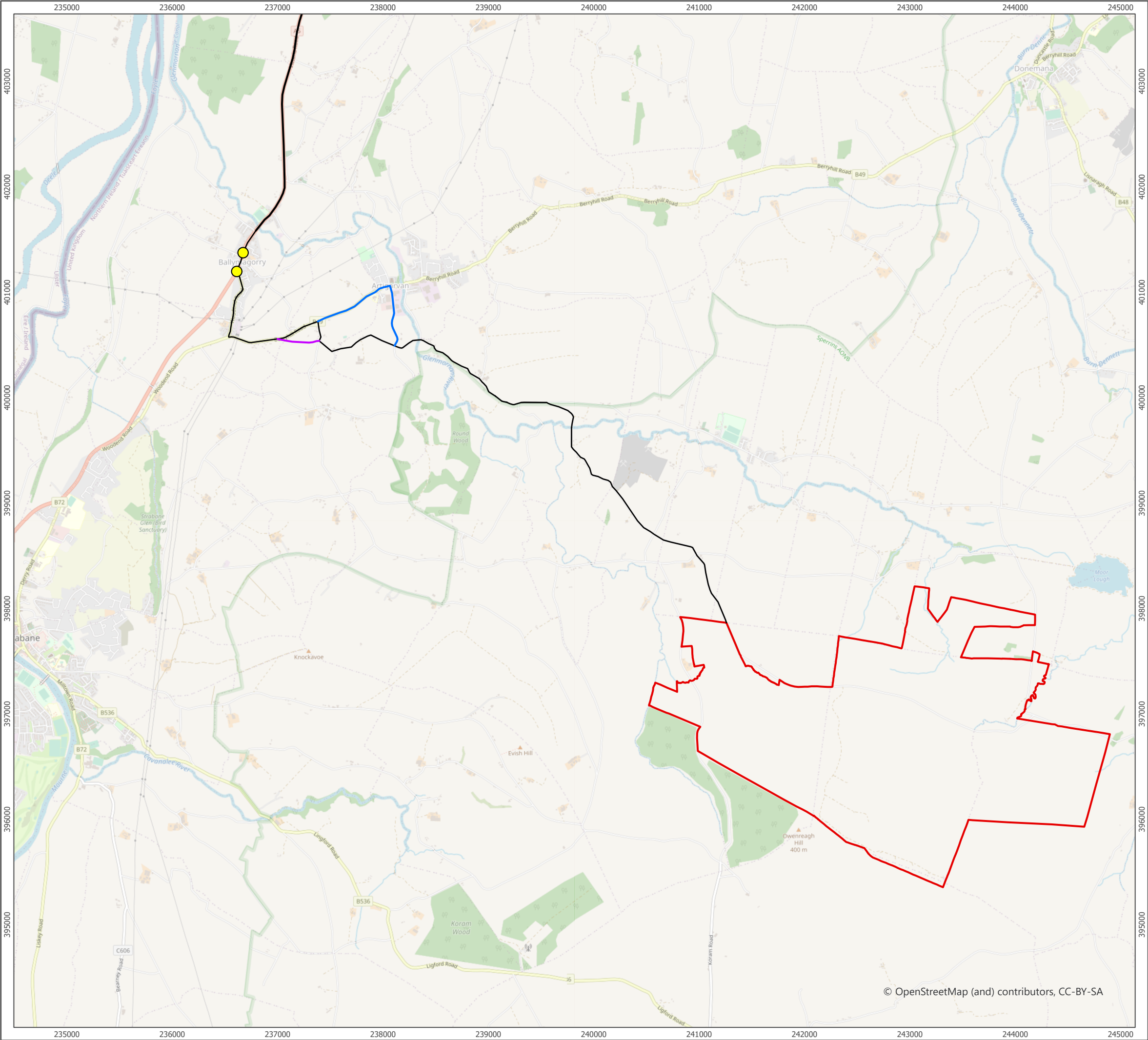


Produced By: CR	Ref: 4172-REP-045
Checked By: FO	Date: 31/08/2023

**Haul Route**  
Figure 13.1

**Owenreagh Wind Farm  
EIA Report**





- Site Boundary
- Route to Site
- Route to Site Option B via Art/Sentry Road
- Route to Site Option C via Off Site Access Track
- Road Traffic Collision (RTC) Severity
  - Slight

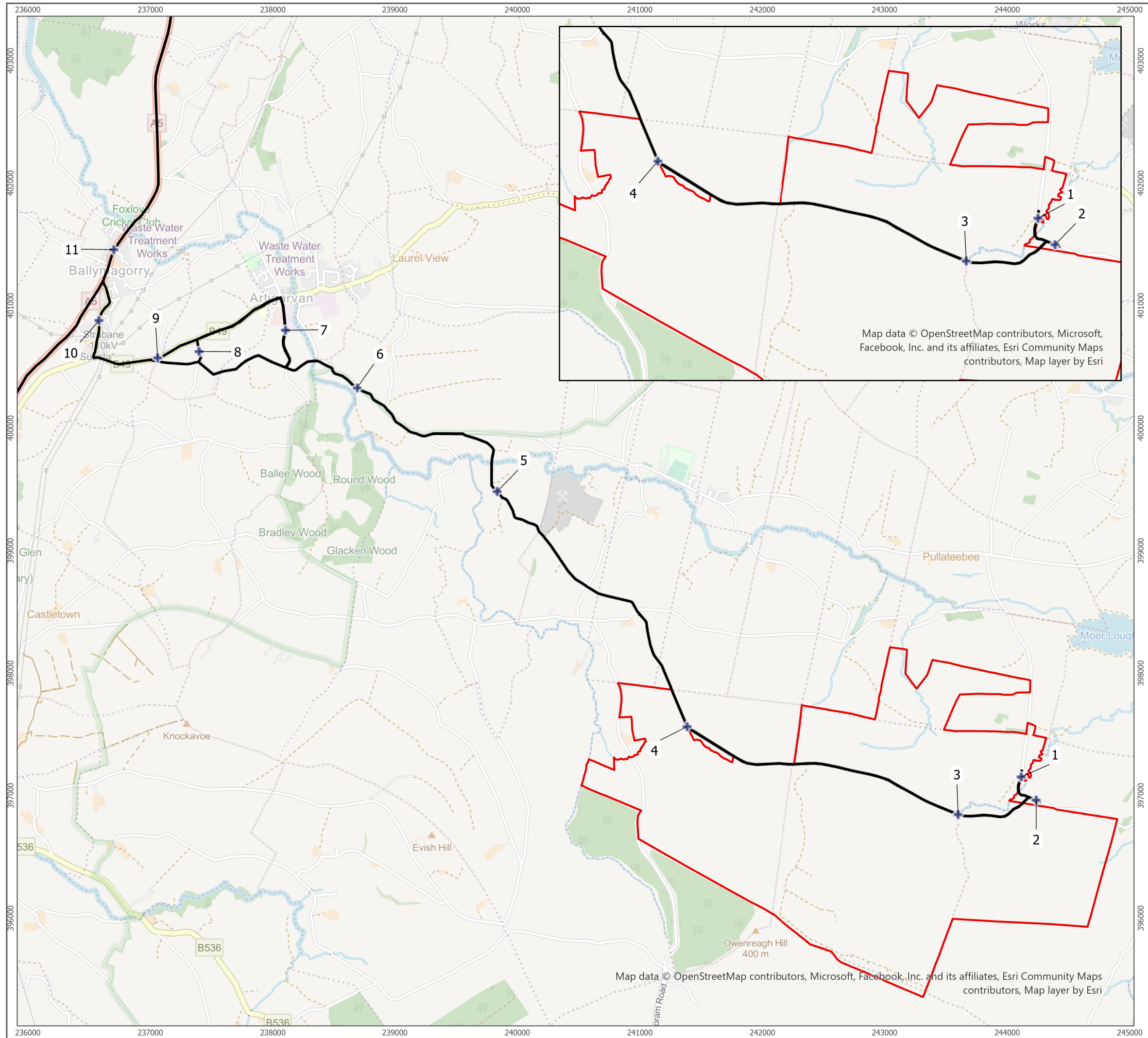


Produced By: CR	Ref: 4172-REP-061
Checked By: KL	Date: 7/5/2023

Road Traffic Collision (RTC)  
Assessment  
Figure 13.2

Owenreagh Wind Farm  
EIA Report

© OpenStreetMap (and) contributors, CC-BY-SA



- Site Boundary
- Route to Site
- Traffic Count Location (11)

1:30,000 Scale @ A3

0 0.5 1 km

NORTH

Produced By: KL	Ref: 4172-PUB-038
Checked By: FO	Date: 05/07/2023

**Traffic Count Locations**  
Figure 13.3

**Owenreagh Wind Farm  
EIA Report**